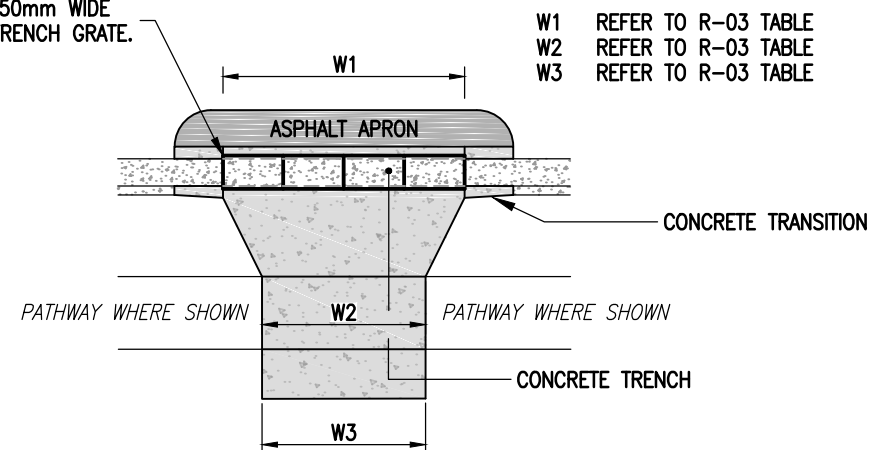
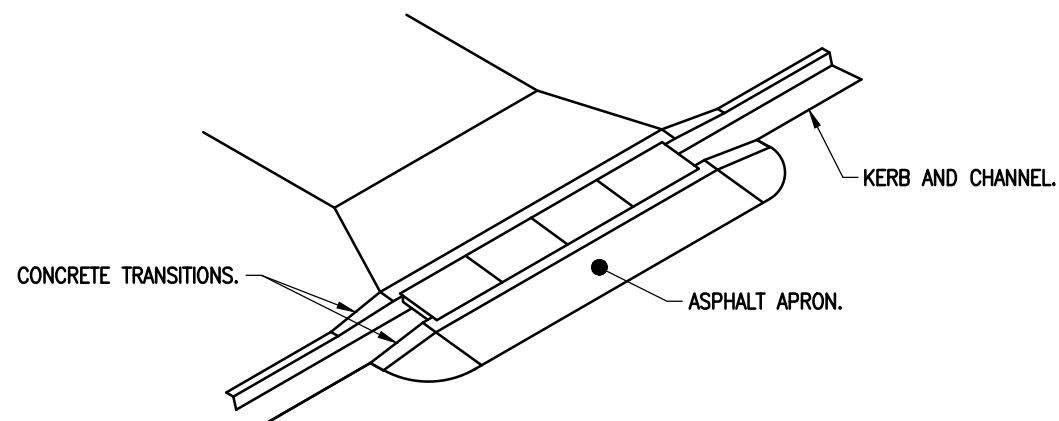


NOMINAL 450mm WIDE
CLASS C TRENCH GRATE.

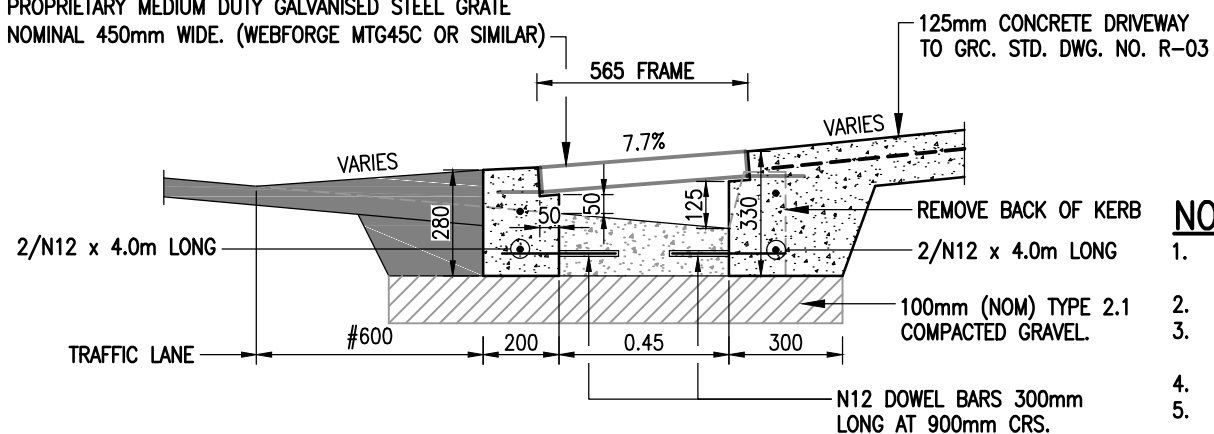


PLAN- BRIDGED

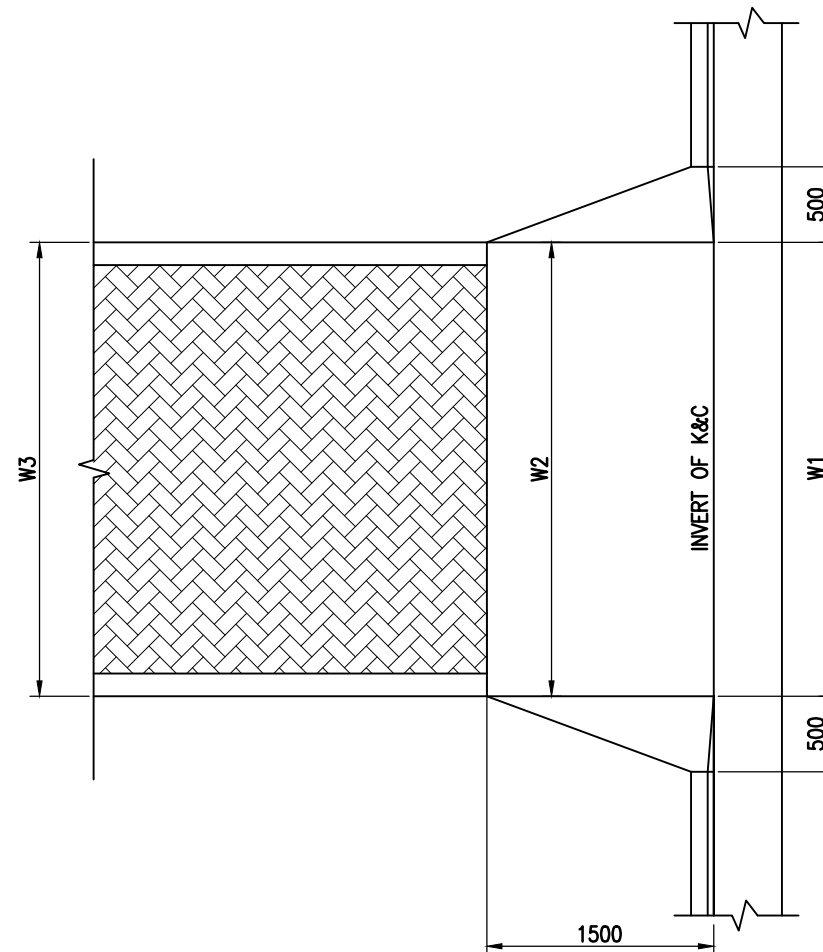


BRIDGED PROPERTY ACCESS
PICTORIAL VIEW

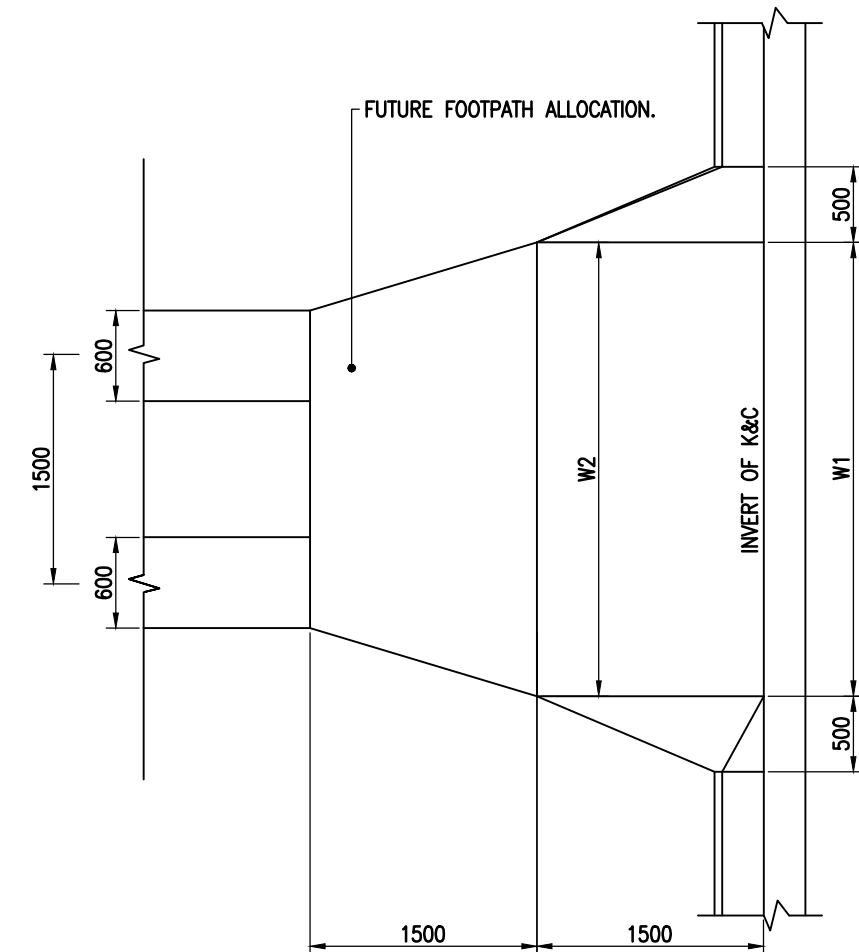
PROPRIETARY MEDIUM DUTY GALVANISED STEEL GRATE
NOMINAL 450mm WIDE. (WEBFORGE MTG45C OR SIMILAR)



SECTION-BRIDGED

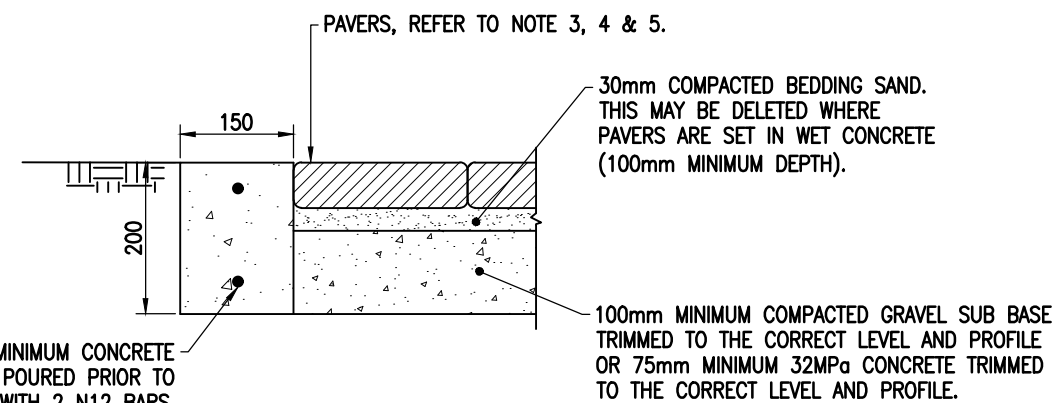


PLAN - DRIVEWAY SLAB (PAVED)



PLAN - DRIVEWAY TRACKS

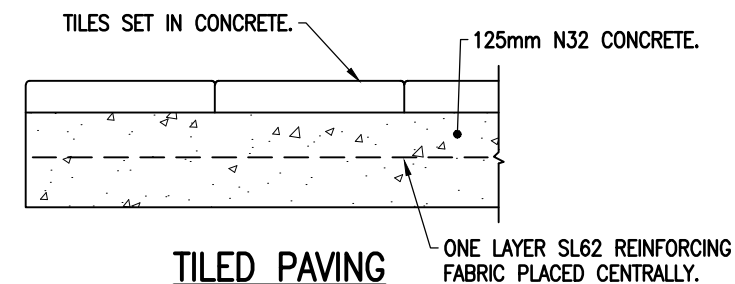
DWELLING HOUSE TYPE ALTERNATIVES



SEGMENTAL PAVING

NOTES:

- BRIDGED PROPERTY ACCESS MAY BE USED WHERE A STANDARD INVERT CROSS OVER IS NOT ACHIEVABLE AND MUST BE APPROVED BY COUNCIL ENGINEER.
- SCRIBE SHRINKAGE JOINTS AT MINIMUM 1.5m SPACING IN CONCRETE TRACKS.
- PAVER MAY BE 60mm MINIMUM DENTATED INTERLOCKING CONCRETE PAVERS, 75mm MINIMUM RECTANGULAR CONCRETE PAVERS OR 75mm MINIMUM CLAY BRICK PAVERS.
- PAVING SHALL BE TO A SMOOTH PROFILE WITH EDGES MATCHING ADJACENT SURFACES.
- PAVERS SHALL COMPLY WITH RELEVANT AUSTRALIAN STANDARDS AND SHALL BE CONSTRUCTED TO ACHIEVE MAXIMUM INTERLOCK.
- ALL DIMENSIONS IN MILLIMETRES UNLESS SHOWN OTHERWISE.
- WHEN DESIGNING BRIDGED DRIVEWAY CONSIDER EFFECTIVE OPENING FOR CHILD SAFETY (QUDM 7.4.2(a) & 7.5.3 (f)). ITS ASSUMED THIS WOULD BE VERY LOW RISK & NOT APPLICABLE.
- TO BE READ IN CONJUNCTION WITH STD DRAWING NO. R-02 & R-03
- NOT TO EXTEND BEYOND MINIMUM 3.0m TRAFFIC LANE.



TILED PAVING

AMENDMENTS	DESCRIPTION	APPROVED	DATE
D	REVIEW	GLENN ALEXANDER	04/17
C	REVIEW	LAWRY O'BRIEN	03/12
B	REVIEW		
A	Original Issue		

NOT TO SCALE

SCALES m. FULL SIZE A3



GYMPIE REGIONAL COUNCIL
242 Mary Street
GYMPIE Qld 4570
E-mail : council@gympie.qld.gov.au
Phone 1300 307 800
Fax (07) 54810 801

Datum	-	Drawn	J.G.	04/17
Surv No.	-	Designed	-	-
Date	04/17	Checked	G.A.	04/17
Tech File	-	Approved	G.ALEXANDER	19/04/17
			R.P.E.Q. 14933	

Plan Description

GYMPIE REGIONAL COUNCIL STANDARD DRAWING
INVERT CROSS OVER
DRIVEWAY TRACKS, PAVERS OR BRIDGE
DWELLING HOUSE TYPE

Auxiliary Plans	-	DRAWING No	R-04
Job Number	-	SHEET	1
Construction Date	-	OF	1
			1/1

Rev Date 07/12