



Gympie Regional Council Planning Scheme Storm Surge Advisory Map

Development Constraints

Minimum Floor Level - Storm Surge

Cadastral

- DCDB ver. February 2018
- Suburb or Locality Boundary
- Local Government Boundary
- Waterbodies & Waterways

Council adopted the following minimum floor levels in response to Storm Surge Modelling on 13 June 2012 vide Minute M21/06/12:

- * Tin Can Bay and Rainbow Beach (Excluding Rainbow Shores) - 2.8m AHD
- * Cooloola Cove - 3.0m AHD

Note - The minimum floor levels identified in the event of storm surge are for advisory purposes only and may not be the only flooding constraint.

This map series has had the base map updated to reflect The Department of Natural Resources, Mines and Energy cadastral data 2018. The overlay data remains the same as published in the Gympie Regional Council Planning Scheme 2013.

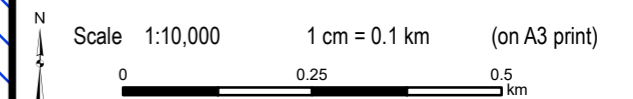
Storm Surge Disclaimer
The area of inundation is estimated using contours. The contours have been derived from lidar data captured in May 2009 as part of a State Government "Protecting Coastal Communities" project.

Disclaimer
While every care is taken to ensure the accuracy of this map, Gympie Regional Council makes no representations or warranties about its accuracy, reliability, completeness or suitability for any particular purpose and disclaims all responsibility and all liability (including without limitation, liability in negligence) for all expenses, losses, damage (including indirect or consequential damage) and costs which might incur as a result of the data being inaccurate or incomplete in any way and for any reason.
© Copyright Gympie Regional Council 2018.

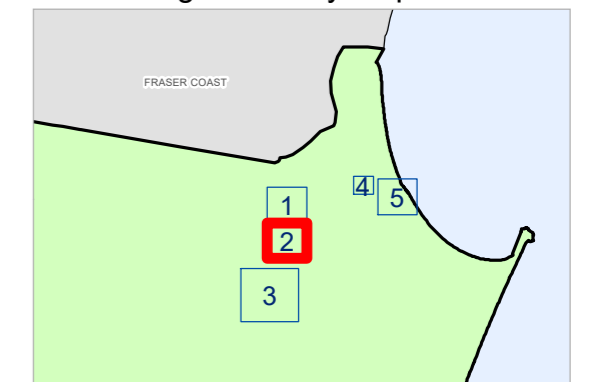
Cadastral Disclaimer:
Despite Department of Natural Resources, Mines and Energy (DNRME)'s best efforts, DNRME makes no representations or warranties in relation to the Information, and, to the extent permitted by law, exclude or limit all warranties relating to correctness, accuracy, reliability, completeness or currency and all liability for any direct, indirect and consequential costs, losses, damages and expenses incurred in any way (including but not limited to that arising from negligence) in connection with any use of or reliance on the Information.
© The State of Queensland (Department of Natural Resources, Mines and Energy (DNRME)) 2018.

Map Grid of Australia (MGA) Zone 56 Geodetic Datum of Australia (GDA) 1994

Note: The Gympie Regional Council Planning Scheme was adopted on 12 June 2013 and took effect 1 July 2013



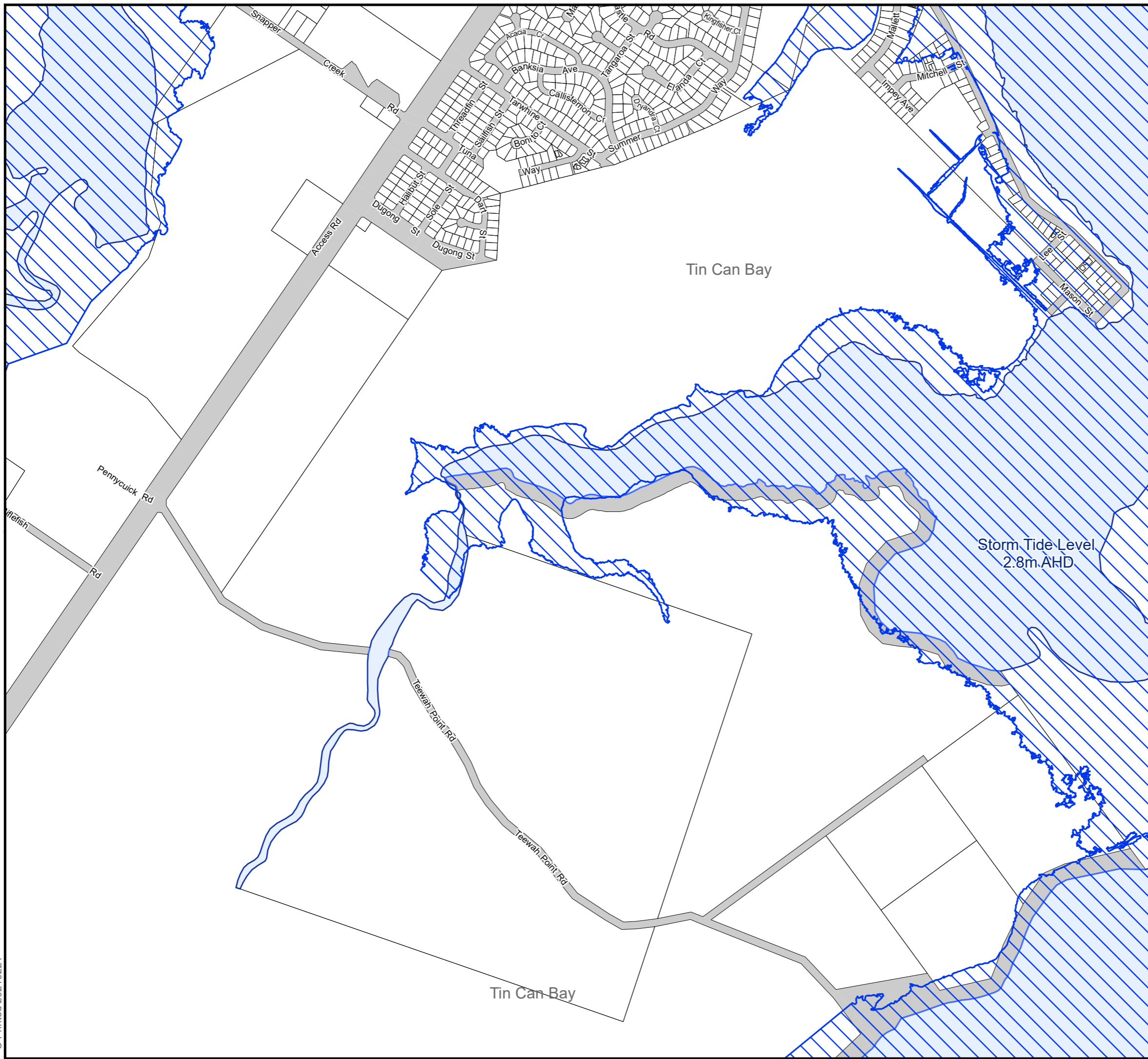
Storm Surge Advisory Map Overview



Storm Surge Advisory Map 2

Version 3 Date: 15-03-2021

C Printed 20210224





Gympie Regional Council Planning Scheme Storm Surge Advisory Map

Development Constraints

Minimum Floor Level - Storm Surge

Cadastral

- DCDB ver. February 2018
- Suburb or Locality Boundary
- Local Government Boundary
- Waterbodies & Waterways

Council adopted the following minimum floor levels in response to Storm Surge Modelling on 13 June 2012 vide Minute M21/06/12:

- * Tin Can Bay and Rainbow Beach (Excluding Rainbow Shores) - 2.8m AHD
- * Cooloola Cove - 3.0m AHD

Note - The minimum floor levels identified in the event of storm surge are for advisory purposes only and may not be the only flooding constraint.

This map series has had the base map updated to reflect The Department of Natural Resources, Mines and Energy cadastral data 2018. The overlay data remains the same as published in the Gympie Regional Council Planning Scheme 2013.

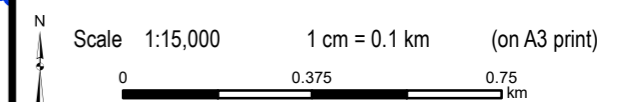
Storm Surge Disclaimer
The area of inundation is estimated using contours. The contours have been derived from lidar data captured in May 2009 as part of a State Government "Protecting Coastal Communities" project.

Disclaimer
While every care is taken to ensure the accuracy of this map, Gympie Regional Council makes no representations or warranties about its accuracy, reliability, completeness or suitability for any particular purpose and disclaims all responsibility and all liability (including without limitation, liability in negligence) for all expenses, losses, damage (including indirect or consequential damage) and costs which might incur as a result of the data being inaccurate or incomplete in any way and for any reason.
© Copyright Gympie Regional Council 2018.

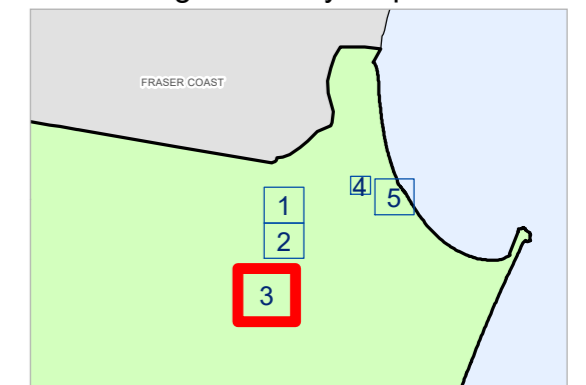
Cadastral Disclaimer:
Despite Department of Natural Resources, Mines and Energy (DNRME)'s best efforts, DNRME makes no representations or warranties in relation to the Information, and, to the extent permitted by law, exclude or limit all warranties relating to correctness, accuracy, reliability, completeness or currency and all liability for any direct, indirect and consequential costs, losses, damages and expenses incurred in any way (including but not limited to that arising from negligence) in connection with any use of or reliance on the Information.
© The State of Queensland (Department of Natural Resources, Mines and Energy (DNRME)) 2018.

Map Grid of Australia (MGA) Zone 56 Geodetic Datum of Australia (GDA) 1994

Note: The Gympie Regional Council Planning Scheme was adopted on 12 June 2013 and took effect 1 July 2013



Storm Surge Advisory Map Overview



Storm Surge Advisory Map 3

Version 3 Date: 15-03-2021

C Printed 20210224

Toolara Forest

Storm Tide
3m AHD

Storm Tide Level
3m AHD

Cooloola Cove

Rainbow Beach Rd

Vendetta Ave

Queen Elizabeth Dr

Investigator Ave

Waratan Dr

Atlantis Ct

Exeter Ct

Oboron Ct

Fairsea Dr

Ark Royal Dr

Argus Ct

Dejeu Ave

Essex Ct

Challenger Ct

Waratan Dr

Atlantis Ct

Exeter Ct

Oboron Ct

Fairsea Dr

Ark Royal Dr

Argus Ct

Dejeu Ave

Essex Ct

Challenger Ct

Waratan Dr

Atlantis Ct

Exeter Ct

Oboron Ct

Fairsea Dr

Ark Royal Dr

Argus Ct

Dejeu Ave

Essex Ct

Challenger Ct

Waratan Dr

Atlantis Ct

Exeter Ct

Oboron Ct

Fairsea Dr

Ark Royal Dr

Argus Ct

Dejeu Ave

Essex Ct

Challenger Ct

Waratan Dr

Atlantis Ct

Exeter Ct

Oboron Ct

Fairsea Dr

Ark Royal Dr

Argus Ct

Dejeu Ave

Essex Ct

Challenger Ct

Waratan Dr

Atlantis Ct


Exeter Ct

Oboron Ct





Gympie Regional Council Planning Scheme Storm Surge Advisory Map

Development Constraints


 Minimum Floor Level - Storm Surge

Cadastral

 DCDB ver. February 2018

 Suburb or Locality Boundary

 Local Government Boundary

 Waterbodies & Waterways

Council adopted the following minimum floor levels in response to Storm Surge Modelling on 13 June 2012 vide Minute M21/06/12:

- * Tin Can Bay and Rainbow Beach (Excluding Rainbow Shores) - 2.8m AHD
- * Coolooloa Cove - 3.0m AHD

Note - The minimum floor levels identified in the event of storm surge are for advisory purposes only and may not be the only flooding constraint.

This map series has had the base map updated to reflect The Department of Natural Resources, Mines and Energy cadastral data 2018. The overlay data remains the same as published in the Gympie Regional Council Planning Scheme 2013.

Storm Surge Disclaimer

The area of inundation is estimated using contours. The contours have been derived from lidar data captured in May 2009 as part of a State Government "Protecting Coastal Communities" project.

Disclaimer

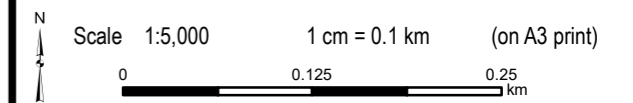
While every care is taken to ensure the accuracy of this map, Gympie Regional Council makes no representations or warranties about its accuracy, reliability, completeness or suitability for any particular purpose and disclaims all responsibility and all liability (including without limitation, liability in negligence) for all expenses, losses, damage (including indirect or consequential damage) and costs which might incur as a result of the data being inaccurate or incomplete in any way and for any reason.
© Copyright Gympie Regional Council 2018.

Cadastral Disclaimer:

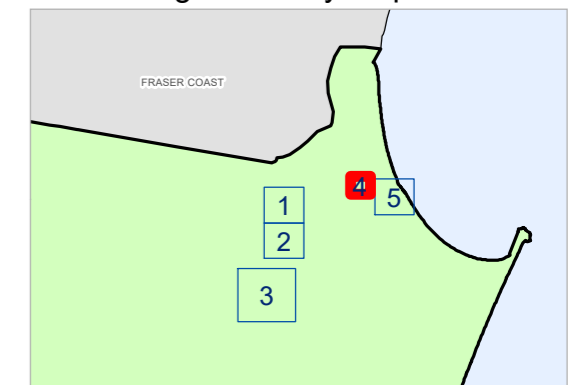
Despite Department of Natural Resources, Mines and Energy (DNRME)'s best efforts, DNRME makes no representations or warranties in relation to the Information, and, to the extent permitted by law, exclude or limit all warranties relating to correctness, accuracy, reliability, completeness or currency and all liability for any direct, indirect and consequential costs, losses, damages and expenses incurred in any way (including but not limited to that arising from negligence) in connection with any use of or reliance on the Information.
© The State of Queensland (Department of Natural Resources, Mines and Energy (DNRME)) 2018.

Map Grid of Australia (MGA) Zone 56 Geodetic Datum of Australia (GDA) 1994

Note: The Gympie Regional Council Planning Scheme was adopted on 12 June 2013 and took effect 1 July 2013



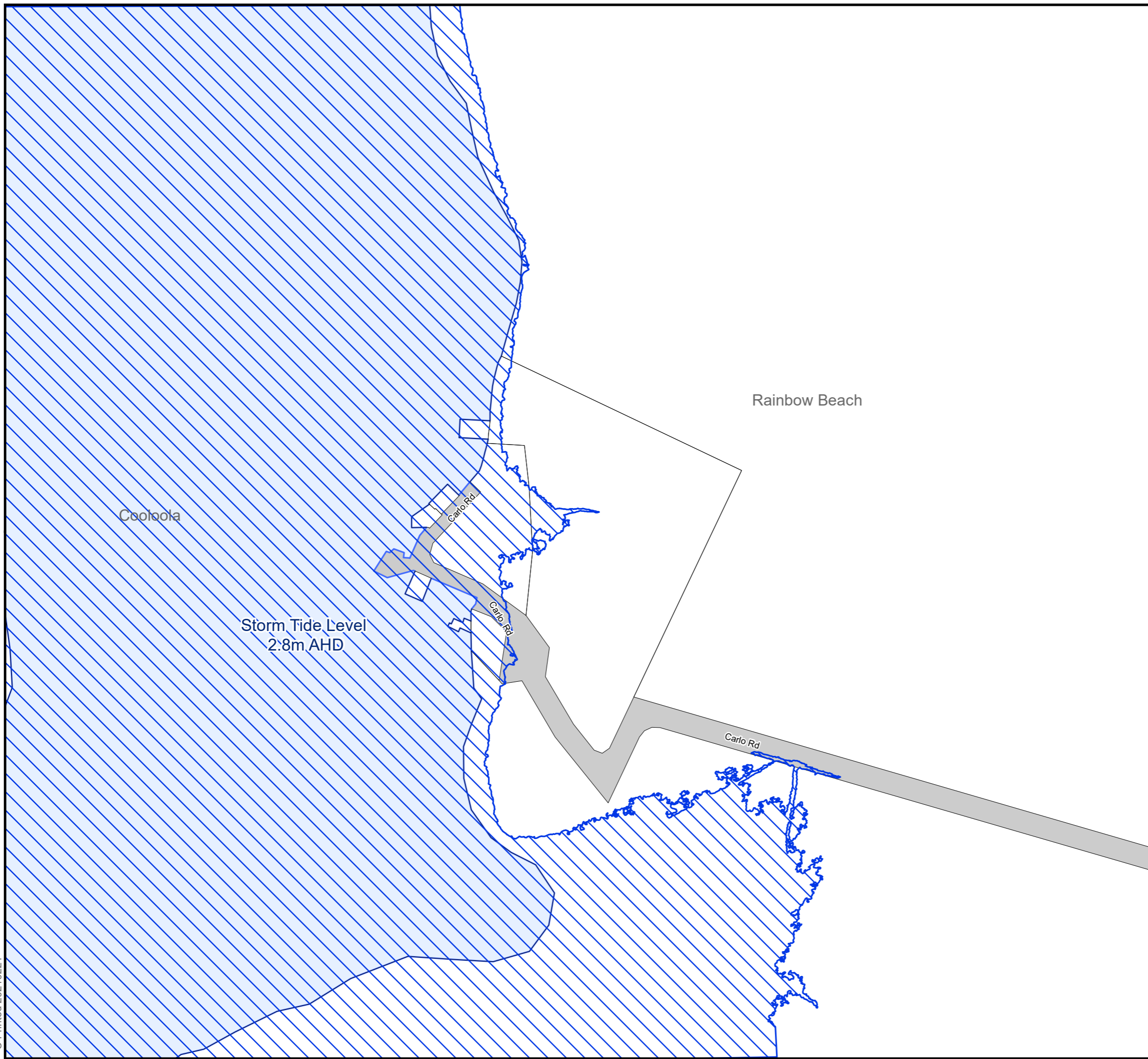
Storm Surge Advisory Map Overview



Storm Surge Advisory Map 4

Version 3 Date: 15-03-2021

C Printed 20210224





Gympie Regional Council Planning Scheme Storm Surge Advisory Map

Development Constraints

Minimum Floor Level - Storm Surge

Cadastral

- DCDB ver. February 2018
- Suburb or Locality Boundary
- Local Government Boundary
- Waterbodies & Waterways

Council adopted the following minimum floor levels in response to Storm Surge Modelling on 13 June 2012 vide Minute M21/06/12:

- * Tin Can Bay and Rainbow Beach (Excluding Rainbow Shores) - 2.8m AHD
- * Cooloola Cove - 3.0m AHD

Note - The minimum floor levels identified in the event of storm surge are for advisory purposes only and may not be the only flooding constraint.

This map series has had the base map updated to reflect The Department of Natural Resources, Mines and Energy cadastral data 2018. The overlay data remains the same as published in the Gympie Regional Council Planning Scheme 2013.

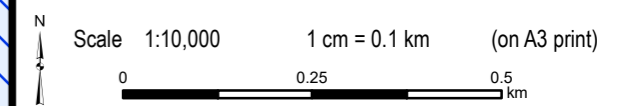
Storm Surge Disclaimer
The area of inundation is estimated using contours. The contours have been derived from lidar data captured in May 2009 as part of a State Government "Protecting Coastal Communities" project.

Disclaimer
While every care is taken to ensure the accuracy of this map, Gympie Regional Council makes no representations or warranties about its accuracy, reliability, completeness or suitability for any particular purpose and disclaims all responsibility and all liability (including without limitation, liability in negligence) for all expenses, losses, damage (including indirect or consequential damage) and costs which might incur as a result of the data being inaccurate or incomplete in any way and for any reason.
© Copyright Gympie Regional Council 2018.

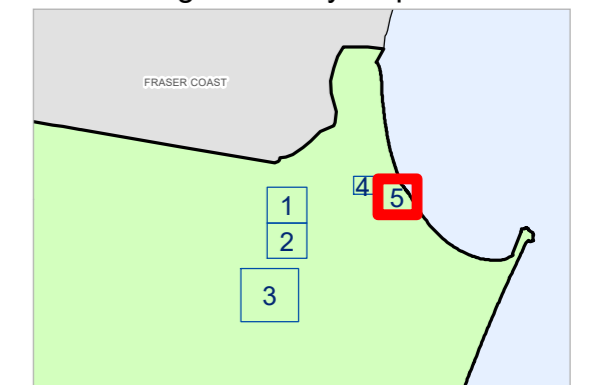
Cadastral Disclaimer:
Despite Department of Natural Resources, Mines and Energy (DNRME)'s best efforts, DNRME makes no representations or warranties in relation to the Information, and, to the extent permitted by law, exclude or limit all warranties relating to correctness, accuracy, reliability, completeness or currency and all liability for any direct, indirect and consequential costs, losses, damages and expenses incurred in any way (including but not limited to that arising from negligence) in connection with any use of or reliance on the Information.
© The State of Queensland (Department of Natural Resources, Mines and Energy (DNRME)) 2018.

Map Grid of Australia (MGA) Zone 56 Geodetic Datum of Australia (GDA) 1994

Note: The Gympie Regional Council Planning Scheme was adopted on 12 June 2013 and took effect 1 July 2013



Storm Surge Advisory Map Overview



Storm Surge Advisory Map 5

Version 3 Date: 15-03-2021