



Gympie Regional Council Planning Scheme Stock Route Network Advisory Map

Development Constraints

Stock Route

Cadastre

- DCDB ver. February 2018
- Suburb or Locality Boundary
- Local Government Boundary
- Waterbodies & Waterways

Note - The areas shown under Stock Route are for advisory purposes only.

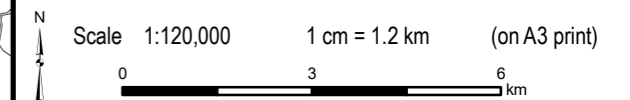
Stock Route Network Disclaimer
Department of Natural Resources, Mines and Energy (DNRME) makes no representation or warranties in relation to the supplied data, and, you agree that, to the extent permitted by law, all warranties relating to accuracy, reliability, completeness, currency or suitability for any particular purpose and all liability for any loss, damage or costs (including consequential damage) incurred in any way (including but not limited to that arising from negligence) in connection with any use of or reliance on the supplied data are excluded or limited. You agree to continually indemnify the State of Queensland and DNRME (and their officers and employees) against any loss, cost, expense, damage and liability of any kind (including consequential damage and liability in negligence) arising directly or indirectly from or related to any claim relating to your use of the supplied data or any product made from the supplied data.

Disclaimer
While every care is taken to ensure the accuracy of this map, Gympie Regional Council makes no representations or warranties about its accuracy, reliability, completeness or suitability for any particular purpose and disclaims all responsibility and all liability (including without limitation, liability in negligence) for all expenses, losses, damage (including indirect or consequential damage) and costs which might incur as a result of the data being inaccurate or incomplete in any way and for any reason.
© Copyright Gympie Regional Council 2018.

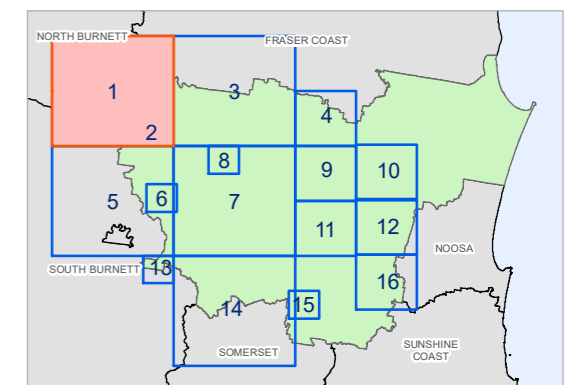
Cadastre Disclaimer:
Despite Department of Natural Resources, Mines and Energy (DNRME)'s best efforts, DNRME makes no representations or warranties in relation to the Information, and, to the extent permitted by law, exclude or limit all warranties relating to correctness, accuracy, reliability, completeness or currency and all liability for any direct, indirect and consequential costs, losses, damages and expenses incurred in any way (including but not limited to that arising from negligence) in connection with any use of or reliance on the Information.
© The State of Queensland (Department of Natural Resources, Mines and Energy (DNRME)) 2018.

Map Grid of Australia (MGA) Zone 56 Geodetic Datum of Australia (GDA) 1994

Note: The Gympie Regional Council Planning Scheme was adopted on 12 June 2013 and took effect 1 July 2013



STOCK ROUTE ADVISORY MAP OVERVIEW



SRN Advisory Map 1
Version 3 Date: 15-03-2021

C Printed 20210224



**Gympie Regional Council
Planning Scheme
Stock Route Network
Advisory Map**

Development Constraints

Stock Route

Cadastre

- DCDB ver. February 2018
- Suburb or Locality Boundary
- Local Government Boundary
- Waterbodies & Waterways

Note - The areas shown under Stock Route are for advisory purposes only.

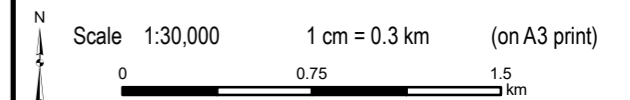
Stock Route Network Disclaimer
Department of Natural Resources, Mines and Energy (DNRME) makes no representation or warranties in relation to the supplied data, and, you agree that, to the extent permitted by law, all warranties relating to accuracy, reliability, completeness, currency or suitability for any particular purpose and all liability for any loss, damage or costs (including consequential damage) incurred in any way (including but not limited to that arising from negligence) in connection with any use of or reliance on the supplied data are excluded or limited. You agree to continually indemnify the State of Queensland and DNRME (and their officers and employees) against any loss, cost, expense, damage and liability of any kind (including consequential damage and liability in negligence) arising directly or indirectly from or related to any claim relating to your use of the supplied data or any product made from the supplied data.

Disclaimer
While every care is taken to ensure the accuracy of this map, Gympie Regional Council makes no representations or warranties about its accuracy, reliability, completeness or suitability for any particular purpose and disclaims all responsibility and all liability (including without limitation, liability in negligence) for all expenses, losses, damage (including indirect or consequential damage) and costs which might incur as a result of the data being inaccurate or incomplete in any way and for any reason.
© Copyright Gympie Regional Council 2018.

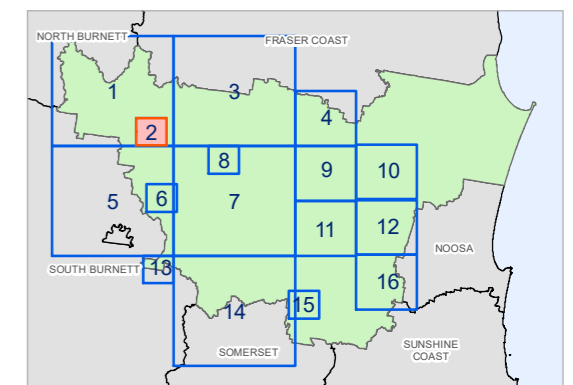
Cadastre Disclaimer:
Despite Department of Natural Resources, Mines and Energy (DNRME)'s best efforts, DNRME makes no representations or warranties in relation to the information, and, to the extent permitted by law, exclude or limit all warranties relating to correctness, accuracy, reliability, completeness or currency and all liability for any direct, indirect and consequential costs, losses, damages and expenses incurred in any way (including but not limited to that arising from negligence) in connection with any use of or reliance on the information.
© The State of Queensland (Department of Natural Resources, Mines and Energy (DNRME)) 2018.

Map Grid of Australia (MGA) Zone 56 Geodetic Datum of Australia (GDA) 1994

Note: The Gympie Regional Council Planning Scheme was adopted on 12 June 2013 and took effect 1 July 2013



STOCK ROUTE ADVISORY MAP OVERVIEW




C Printed 20210224







Gympie Regional Council Planning Scheme Stock Route Network Advisory Map

Development Constraints

 Stock Route

Cadastre

-  DCDB ver. February 2018
-  Suburb or Locality Boundary
-  Local Government Boundary
-  Waterbodies & Waterways

Note - The areas shown under Stock Route are for advisory purposes only.

FRASER COAST
REGIONAL

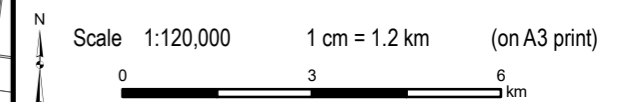
Stock Route Network Disclaimer
Department of Natural Resources, Mines and Energy (DNRME) makes no representation or warranties in relation to the supplied data, and, you agree that, to the extent permitted by law, all warranties relating to accuracy, reliability, completeness, currency or suitability for any particular purpose and all liability for any loss, damage or costs (including consequential damage) incurred in any way (including but not limited to that arising from negligence) in connection with any use of or reliance on the supplied data are excluded or limited. You agree to continually indemnify the State of Queensland and DNRME (and their officers and employees) against any loss, cost, expense, damage and liability of any kind (including consequential damage and liability in negligence) arising directly or indirectly from or related to any claim relating to your use of the supplied data or any product made from the supplied data.

Disclaimer
While every care is taken to ensure the accuracy of this map, Gympie Regional Council makes no representations or warranties about its accuracy, reliability, completeness or suitability for any particular purpose and disclaims all responsibility and all liability (including without limitation, liability in negligence) for all expenses, losses, damage (including indirect or consequential damage) and costs which might incur as a result of the data being inaccurate or incomplete in any way and for any reason.
© Copyright Gympie Regional Council 2018.

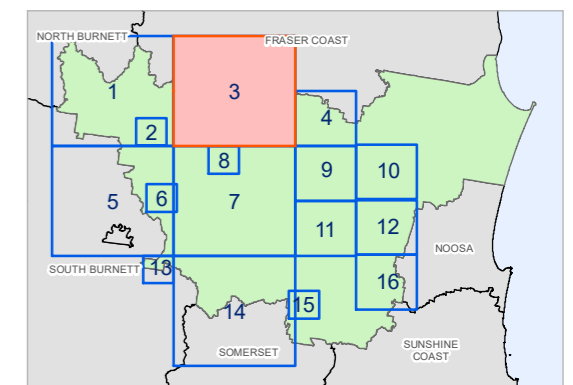
Cadastre Disclaimer:
Despite Department of Natural Resources, Mines and Energy (DNRME)'s best efforts, DNRME makes no representations or warranties in relation to the Information, and, to the extent permitted by law, exclude or limit all warranties relating to correctness, accuracy, reliability, completeness or currency and all liability for any direct, indirect and consequential costs, losses, damages and expenses incurred in any way (including but not limited to that arising from negligence) in connection with any use of or reliance on the Information.
© The State of Queensland (Department of Natural Resources, Mines and Energy (DNRME)) 2018.

Map Grid of Australia (MGA) Zone 56 Geodetic Datum of Australia (GDA) 1994

Note: The Gympie Regional Council Planning Scheme was adopted on 12 June 2013 and took effect 1 July 2013



STOCK ROUTE ADVISORY MAP OVERVIEW



C Printed 20210224



Gympie Regional Council Planning Scheme Stock Route Network Advisory Map

Development Constraints

Stock Route

Cadastre

- DCDB ver. February 2018
- Suburb or Locality Boundary
- Local Government Boundary
- Waterbodies & Waterways

Note - The areas shown under Stock Route are for advisory purposes only.

Stock Route Network Disclaimer
Department of Natural Resources, Mines and Energy (DNRM) makes no representation or warranties in relation to the supplied data, and, you agree that, to the extent permitted by law, all warranties relating to accuracy, reliability, completeness, currency or suitability for any particular purpose and all liability for any loss, damage or costs (including consequential damage) incurred in any way (including but not limited to that arising from negligence) in connection with any use of or reliance on the supplied data are excluded or limited. You agree to continually indemnify the State of Queensland and DNRM (and their officers and employees) against any loss, cost, expense, damage and liability of any kind (including consequential damage and liability in negligence) arising directly or indirectly from or related to any claim relating to your use of the supplied data or any product made from the supplied data.

Disclaimer
While every care is taken to ensure the accuracy of this map, Gympie Regional Council makes no representations or warranties about its accuracy, reliability, completeness or suitability for any particular purpose and disclaims all responsibility and all liability (including without limitation, liability in negligence) for all expenses, losses, damage (including indirect or consequential damage) and costs which might incur as a result of the data being inaccurate or incomplete in any way and for any reason.
© Copyright Gympie Regional Council 2018.

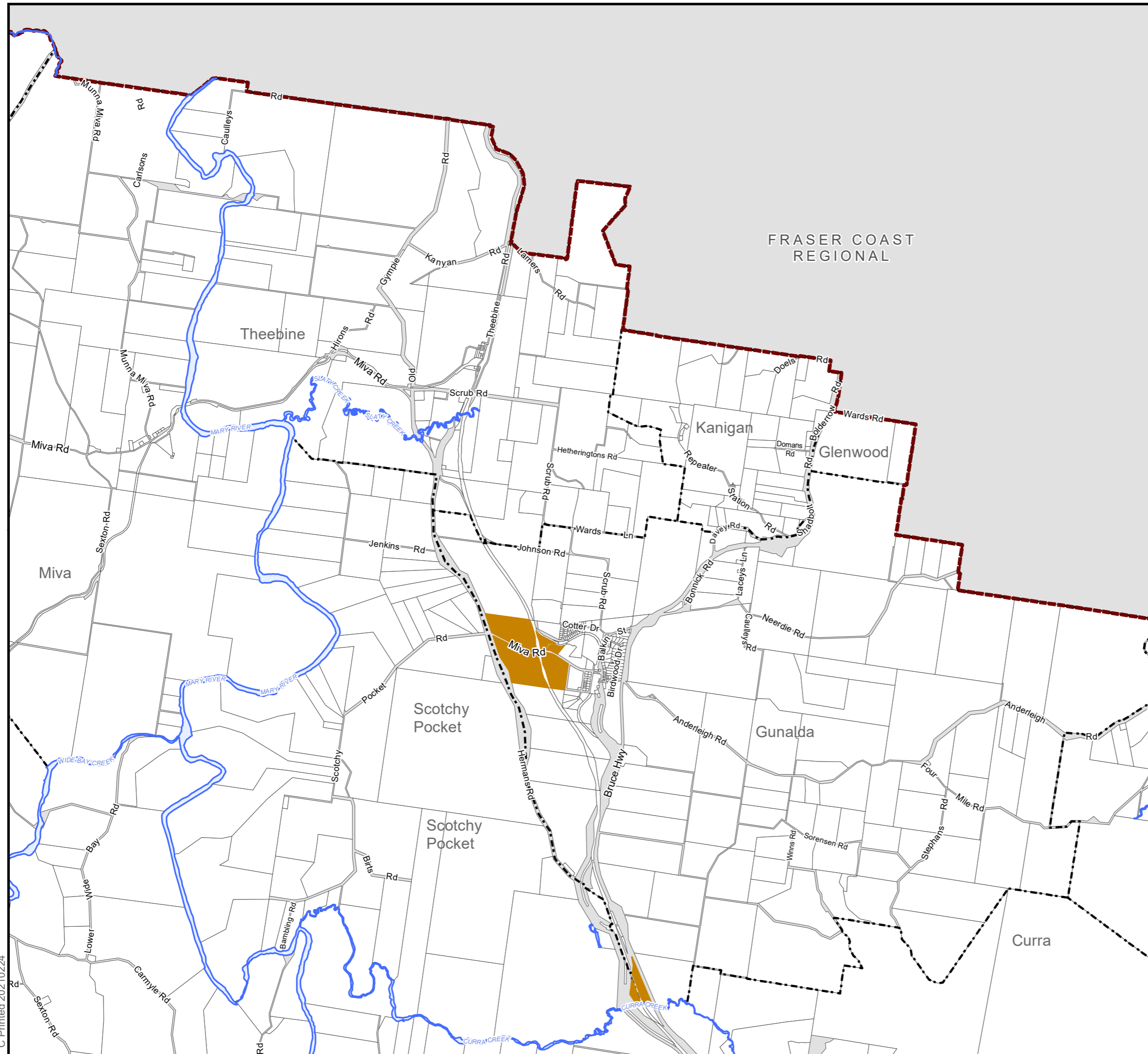
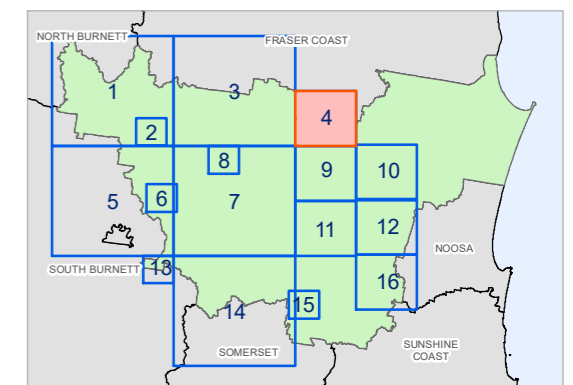
Cadastre Disclaimer:
Despite Department of Natural Resources, Mines and Energy (DNRM)'s best efforts, DNRM makes no representations or warranties in relation to the information, and, to the extent permitted by law, exclude or limit all warranties relating to correctness, accuracy, reliability, completeness or currency and all liability for any direct, indirect and consequential costs, losses, damages and expenses incurred in any way (including but not limited to that arising from negligence) in connection with any use of or reliance on the information.
© The State of Queensland (Department of Natural Resources, Mines and Energy (DNRM)) 2018.

Map Grid of Australia (MGA) Zone 56 Geodetic Datum of Australia (GDA) 1994

Note: The Gympie Regional Council Planning Scheme was adopted on 12 June 2013 and took effect 1 July 2013

Scale 1:60,000 1 cm = 0.6 km (on A3 print)

STOCK ROUTE ADVISORY MAP OVERVIEW





Gympie Regional Council Planning Scheme Stock Route Network Advisory Map

Development Constraints

Stock Route

Cadastre

- DCDB ver. February 2018
- Suburb or Locality Boundary
- Local Government Boundary
- Waterbodies & Waterways

Note - The areas shown under Stock Route are for advisory purposes only.

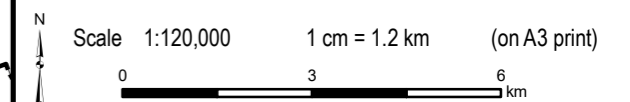
Stock Route Network Disclaimer
Department of Natural Resources, Mines and Energy (DNRME) makes no representation or warranties in relation to the supplied data, and, you agree that, to the extent permitted by law, all warranties relating to accuracy, reliability, completeness, currency or suitability for any particular purpose and all liability for any loss, damage or costs (including consequential damage) incurred in any way (including but not limited to that arising from negligence) in connection with any use of or reliance on the supplied data are excluded or limited. You agree to continually indemnify the State of Queensland and DNRME (and their officers and employees) against any loss, cost, expense, damage and liability of any kind (including consequential damage and liability in negligence) arising directly or indirectly from or related to any claim relating to your use of the supplied data or any product made from the supplied data.

Disclaimer
While every care is taken to ensure the accuracy of this map, Gympie Regional Council makes no representations or warranties about its accuracy, reliability, completeness or suitability for any particular purpose and disclaims all responsibility and all liability (including without limitation, liability in negligence) for all expenses, losses, damage (including indirect or consequential damage) and costs which might incur as a result of the data being inaccurate or incomplete in any way and for any reason.
© Copyright Gympie Regional Council 2018.

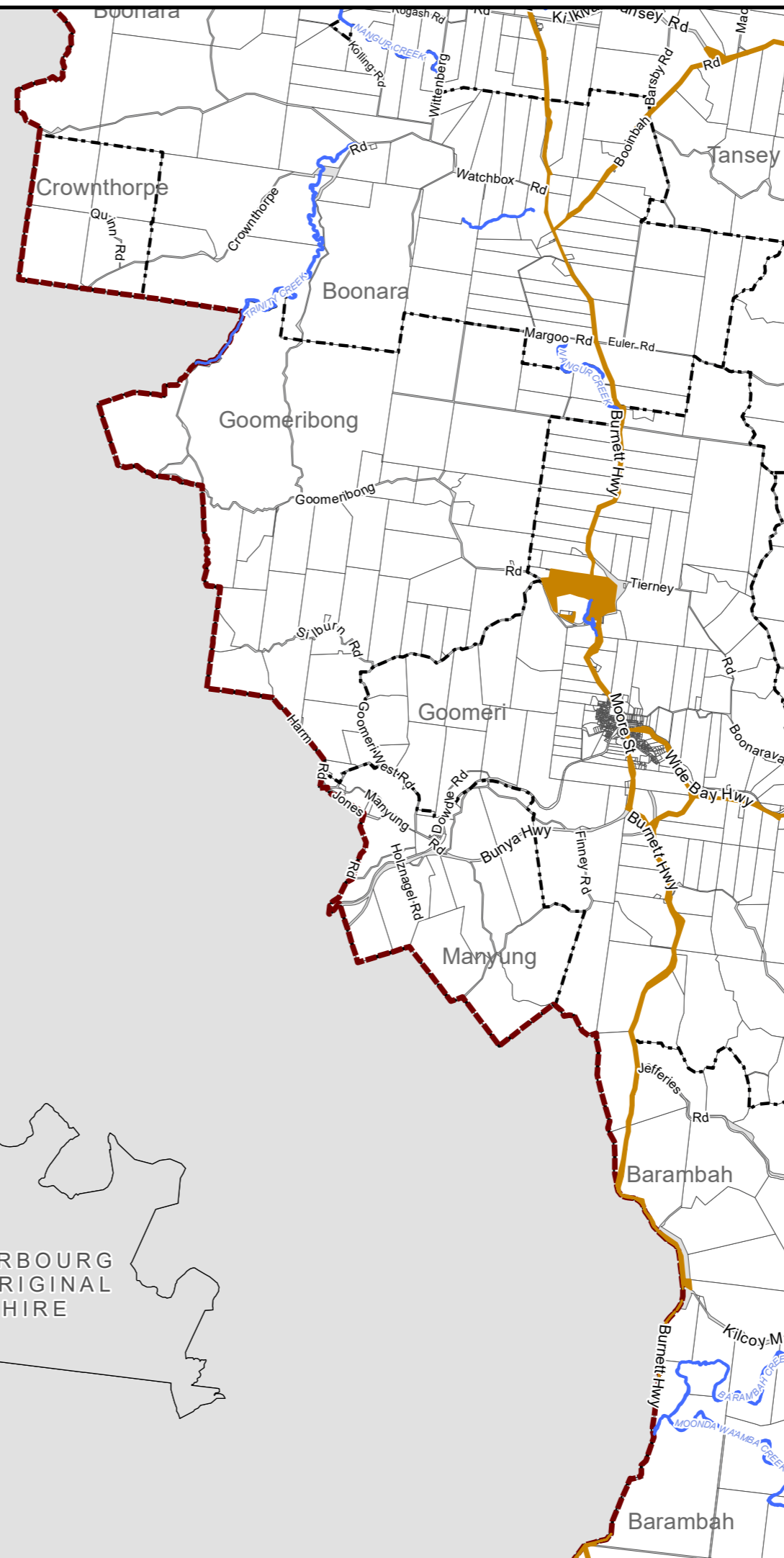
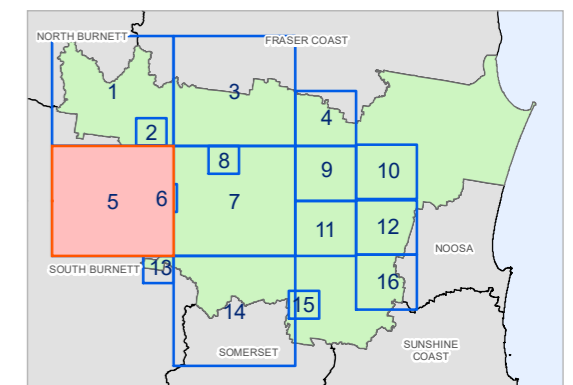
Cadastre Disclaimer:
Despite Department of Natural Resources, Mines and Energy (DNRME)'s best efforts, DNRME makes no representations or warranties in relation to the information, and, to the extent permitted by law, exclude or limit all warranties relating to correctness, accuracy, reliability, completeness or currency and all liability for any direct, indirect and consequential costs, losses, damages and expenses incurred in any way (including but not limited to that arising from negligence) in connection with any use of or reliance on the information.
© The State of Queensland (Department of Natural Resources, Mines and Energy (DNRME)) 2018.

Map Grid of Australia (MGA) Zone 56 Geodetic Datum of Australia (GDA) 1994

Note: The Gympie Regional Council Planning Scheme was adopted on 12 June 2013 and took effect 1 July 2013



STOCK ROUTE ADVISORY MAP OVERVIEW



SOUTH BURNETT
REGIONAL





Gympie Regional Council Planning Scheme Stock Route Network Advisory Map

Development Constraints

Stock Route

Cadastre

- DCDB ver. February 2018
- Suburb or Locality Boundary
- Local Government Boundary
- Waterbodies & Waterways

Note - The areas shown under Stock Route are for advisory purposes only.

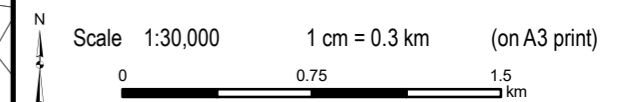
Stock Route Network Disclaimer
Department of Natural Resources, Mines and Energy (DNRME) makes no representation or warranties in relation to the supplied data, and, you agree that, to the extent permitted by law, all warranties relating to accuracy, reliability, completeness, currency or suitability for any particular purpose and all liability for any loss, damage or costs (including consequential damage) incurred in any way (including but not limited to that arising from negligence) in connection with any use of or reliance on the supplied data are excluded or limited. You agree to continually indemnify the State of Queensland and DNRME (and their officers and employees) against any loss, cost, expense, damage and liability of any kind (including consequential damage and liability in negligence) arising directly or indirectly from or related to any claim relating to your use of the supplied data or any product made from the supplied data.

Disclaimer
While every care is taken to ensure the accuracy of this map, Gympie Regional Council makes no representations or warranties about its accuracy, reliability, completeness or suitability for any particular purpose and disclaims all responsibility and all liability (including without limitation, liability in negligence) for all expenses, losses, damage (including indirect or consequential damage) and costs which might incur as a result of the data being inaccurate or incomplete in any way and for any reason.
© Copyright Gympie Regional Council 2018.

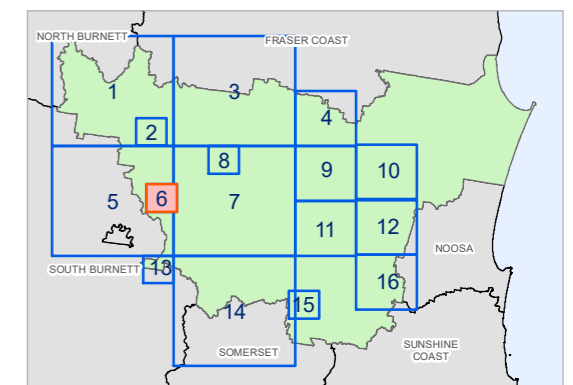
Cadastre Disclaimer:
Despite Department of Natural Resources, Mines and Energy (DNRME)'s best efforts, DNRME makes no representations or warranties in relation to the information, and, to the extent permitted by law, exclude or limit all warranties relating to correctness, accuracy, reliability, completeness or currency and all liability for any direct, indirect and consequential costs, losses, damages and expenses incurred in any way (including but not limited to that arising from negligence) in connection with any use of or reliance on the information.
© The State of Queensland (Department of Natural Resources, Mines and Energy (DNRME)) 2018.

Map Grid of Australia (MGA) Zone 56 Geodetic Datum of Australia (GDA) 1994

Note: The Gympie Regional Council Planning Scheme was adopted on 12 June 2013 and took effect 1 July 2013



STOCK ROUTE ADVISORY MAP OVERVIEW





Gympie Regional Council Planning Scheme Stock Route Network Advisory Map

Development Constraints

Stock Route

Cadastre

- DCDB ver. February 2018
- Suburb or Locality Boundary
- Local Government Boundary
- Waterbodies & Waterways

Note - The areas shown under Stock Route are for advisory purposes only.

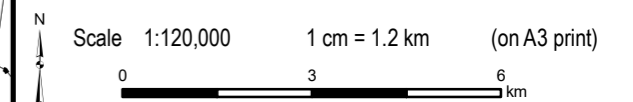
Stock Route Network Disclaimer
Department of Natural Resources, Mines and Energy (DNRM) makes no representation or warranties in relation to the supplied data, and, you agree that, to the extent permitted by law, all warranties relating to accuracy, reliability, completeness, currency or suitability for any particular purpose and all liability for any loss, damage or costs (including consequential damage) incurred in any way (including but not limited to that arising from negligence) in connection with any use of or reliance on the supplied data are excluded or limited. You agree to continually indemnify the State of Queensland and DNRM (and their officers and employees) against any loss, cost, expense, damage and liability of any kind (including consequential damage and liability in negligence) arising directly or indirectly from or related to any claim relating to your use of the supplied data or any product made from the supplied data.

Disclaimer
While every care is taken to ensure the accuracy of this map, Gympie Regional Council makes no representations or warranties about its accuracy, reliability, completeness or suitability for any particular purpose and disclaims all responsibility and all liability (including without limitation, liability in negligence) for all expenses, losses, damage (including indirect or consequential damage) and costs which might incur as a result of the data being inaccurate or incomplete in any way and for any reason.
© Copyright Gympie Regional Council 2018.

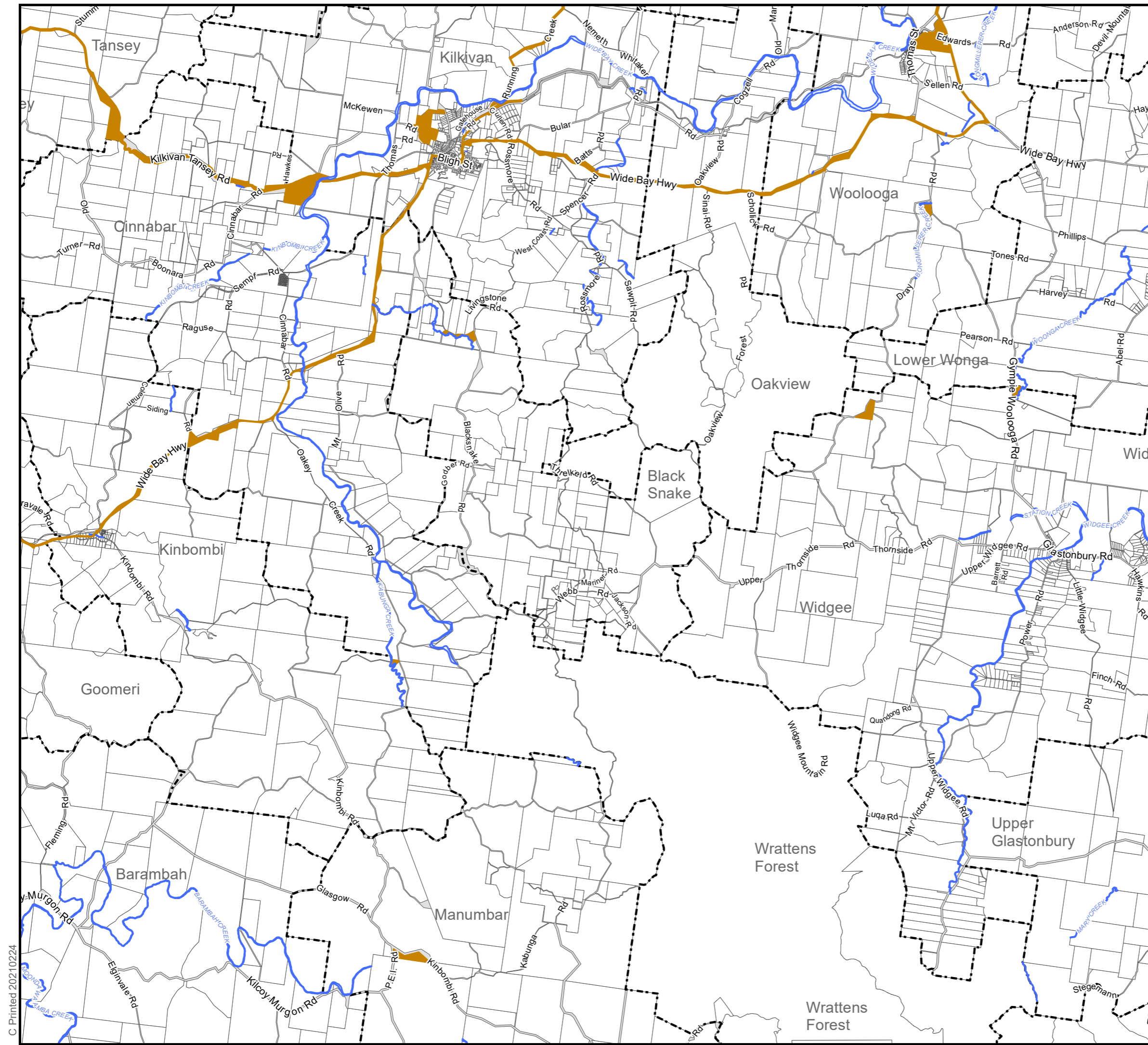
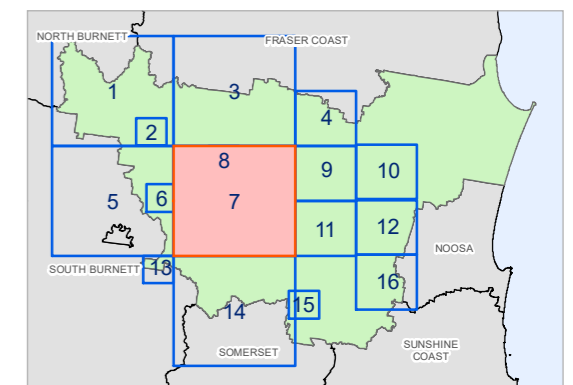
Cadastre Disclaimer:
Despite Department of Natural Resources, Mines and Energy (DNRM)'s best efforts, DNRM makes no representations or warranties in relation to the Information, and, to the extent permitted by law, exclude or limit all warranties relating to correctness, accuracy, reliability, completeness or currency and all liability for any direct, indirect and consequential costs, losses, damages and expenses incurred in any way (including but not limited to that arising from negligence) in connection with any use of or reliance on the Information.
© The State of Queensland (Department of Natural Resources, Mines and Energy (DNRM)) 2018.

Map Grid of Australia (MGA) Zone 56 Geodetic Datum of Australia (GDA) 1994

Note: The Gympie Regional Council Planning Scheme was adopted on 12 June 2013 and took effect 1 July 2013



STOCK ROUTE ADVISORY MAP OVERVIEW





Gympie Regional Council Planning Scheme Stock Route Network Advisory Map

Development Constraints

Stock Route

Cadastre

- DCDB ver. February 2018
- Suburb or Locality Boundary
- Local Government Boundary
- Waterbodies & Waterways

Note - The areas shown under Stock Route are for advisory purposes only.

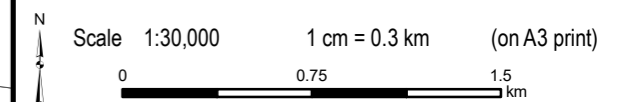
Stock Route Network Disclaimer
Department of Natural Resources, Mines and Energy (DNRME) makes no representation or warranties in relation to the supplied data, and, you agree that, to the extent permitted by law, all warranties relating to accuracy, reliability, completeness, currency or suitability for any particular purpose and all liability for any loss, damage or costs (including consequential damage) incurred in any way (including but not limited to that arising from negligence) in connection with any use of or reliance on the supplied data are excluded or limited. You agree to continually indemnify the State of Queensland and DNRME (and their officers and employees) against any loss, cost, expense, damage and liability of any kind (including consequential damage and liability in negligence) arising directly or indirectly from or related to any claim relating to your use of the supplied data or any product made from the supplied data.

Disclaimer
While every care is taken to ensure the accuracy of this map, Gympie Regional Council makes no representations or warranties about its accuracy, reliability, completeness or suitability for any particular purpose and disclaims all responsibility and all liability (including without limitation, liability in negligence) for all expenses, losses, damage (including indirect or consequential damage) and costs which might incur as a result of the data being inaccurate or incomplete in any way and for any reason.
© Copyright Gympie Regional Council 2018.

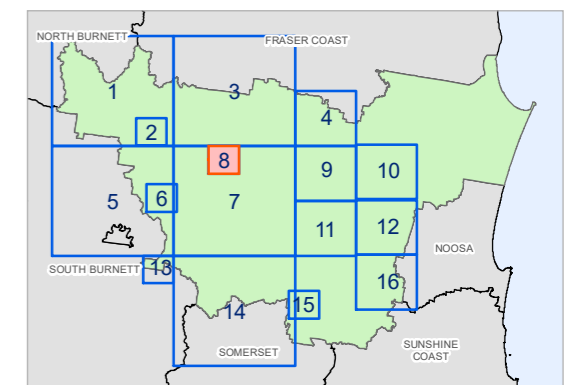
Cadastre Disclaimer:
Despite Department of Natural Resources, Mines and Energy (DNRME)'s best efforts, DNRME makes no representations or warranties in relation to the Information, and, to the extent permitted by law, exclude or limit all warranties relating to correctness, accuracy, reliability, completeness or currency and all liability for any direct, indirect and consequential costs, losses, damages and expenses incurred in any way (including but not limited to that arising from negligence) in connection with any use of or reliance on the Information.
© The State of Queensland (Department of Natural Resources, Mines and Energy (DNRME)) 2018.

Map Grid of Australia (MGA) Zone 56 Geodetic Datum of Australia (GDA) 1994

Note: The Gympie Regional Council Planning Scheme was adopted on 12 June 2013 and took effect 1 July 2013



STOCK ROUTE ADVISORY MAP OVERVIEW





Gympie Regional Council Planning Scheme Stock Route Network Advisory Map

Development Constraints

Stock Route

Cadastre

- DCDB ver. February 2018
- Suburb or Locality Boundary
- Local Government Boundary
- Waterbodies & Waterways

Note - The areas shown under Stock Route are for advisory purposes only.

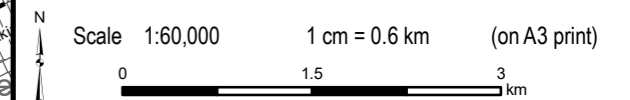
Stock Route Network Disclaimer
Department of Natural Resources, Mines and Energy (DNRM) makes no representation or warranties in relation to the supplied data, and, you agree that, to the extent permitted by law, all warranties relating to accuracy, reliability, completeness, currency or suitability for any particular purpose and all liability for any loss, damage or costs (including consequential damage) incurred in any way (including but not limited to that arising from negligence) in connection with any use of or reliance on the supplied data are excluded or limited. You agree to continually indemnify the State of Queensland and DNRM (and their officers and employees) against any loss, cost, expense, damage and liability of any kind (including consequential damage and liability in negligence) arising directly or indirectly from or related to any claim relating to your use of the supplied data or any product made from the supplied data.

Disclaimer
While every care is taken to ensure the accuracy of this map, Gympie Regional Council makes no representations or warranties about its accuracy, reliability, completeness or suitability for any particular purpose and disclaims all responsibility and all liability (including without limitation, liability in negligence) for all expenses, losses, damage (including indirect or consequential damage) and costs which might incur as a result of the data being inaccurate or incomplete in any way and for any reason.
© Copyright Gympie Regional Council 2018.

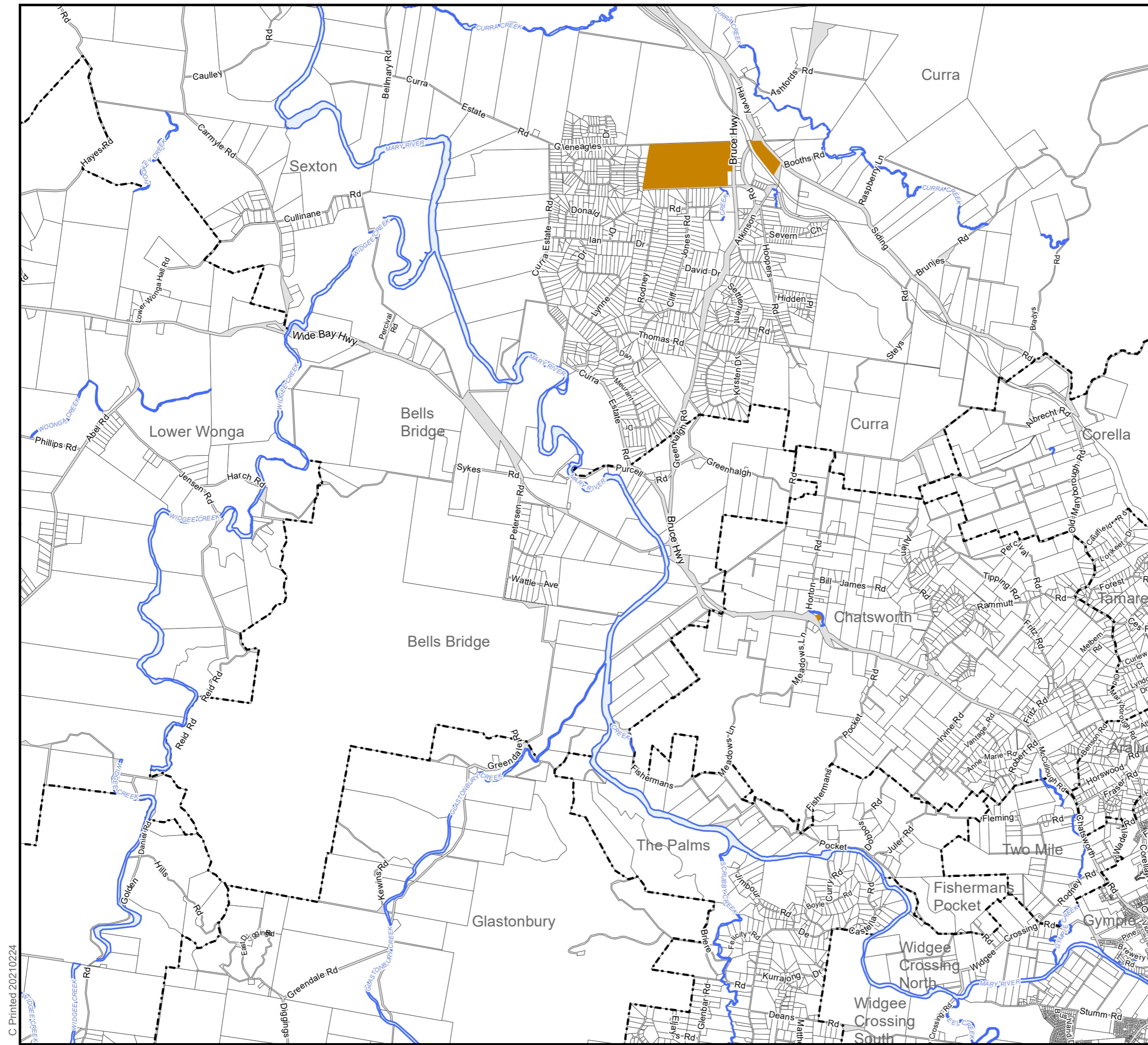
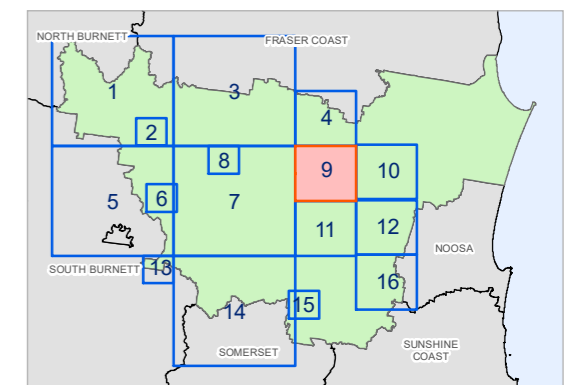
Cadastre Disclaimer:
Despite Department of Natural Resources, Mines and Energy (DNRM)'s best efforts, DNRM makes no representations or warranties in relation to the information, and, to the extent permitted by law, exclude or limit all warranties relating to correctness, accuracy, reliability, completeness or currency and all liability for any direct, indirect and consequential costs, losses, damages and expenses incurred in any way (including but not limited to that arising from negligence) in connection with any use of or reliance on the information.
© The State of Queensland (Department of Natural Resources, Mines and Energy (DNRM)) 2018.

Map Grid of Australia (MGA) Zone 56 Geodetic Datum of Australia (GDA) 1994

Note: The Gympie Regional Council Planning Scheme was adopted on 12 June 2013 and took effect 1 July 2013



STOCK ROUTE ADVISORY MAP OVERVIEW





Gympie Regional Council Planning Scheme Stock Route Network Advisory Map

Development Constraints

Stock Route

Cadastre

- DCDB ver. February 2018
- Suburb or Locality Boundary
- Local Government Boundary
- Waterbodies & Waterways

Note - The areas shown under Stock Route are for advisory purposes only.

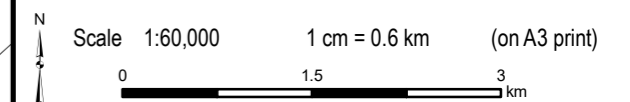
Stock Route Network Disclaimer
Department of Natural Resources, Mines and Energy (DNRME) makes no representation or warranties in relation to the supplied data, and, you agree that, to the extent permitted by law, all warranties relating to accuracy, reliability, completeness, currency or suitability for any particular purpose and all liability for any loss, damage or costs (including consequential damage) incurred in any way (including but not limited to that arising from negligence) in connection with any use of or reliance on the supplied data are excluded or limited. You agree to continually indemnify the State of Queensland and DNRME (and their officers and employees) against any loss, cost, expense, damage and liability of any kind (including consequential damage and liability in negligence) arising directly or indirectly from or related to any claim relating to your use of the supplied data or any product made from the supplied data.

Disclaimer
While every care is taken to ensure the accuracy of this map, Gympie Regional Council makes no representations or warranties about its accuracy, reliability, completeness or suitability for any particular purpose and disclaims all responsibility and all liability (including without limitation, liability in negligence) for all expenses, losses, damage (including indirect or consequential damage) and costs which might incur as a result of the data being inaccurate or incomplete in any way and for any reason.
© Copyright Gympie Regional Council 2018.

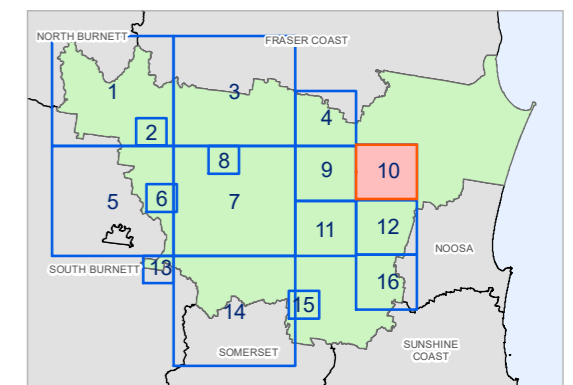
Cadastre Disclaimer:
Despite Department of Natural Resources, Mines and Energy (DNRME)'s best efforts, DNRME makes no representations or warranties in relation to the Information, and, to the extent permitted by law, exclude or limit all warranties relating to correctness, accuracy, reliability, completeness or currency and all liability for any direct, indirect and consequential costs, losses, damages and expenses incurred in any way (including but not limited to that arising from negligence) in connection with any use of or reliance on the Information.
© The State of Queensland (Department of Natural Resources, Mines and Energy (DNRME)) 2018.

Map Grid of Australia (MGA) Zone 56 Geodetic Datum of Australia (GDA) 1994

Note: The Gympie Regional Council Planning Scheme was adopted on 12 June 2013 and took effect 1 July 2013



STOCK ROUTE ADVISORY MAP OVERVIEW





Gympie Regional Council Planning Scheme Stock Route Network Advisory Map

Development Constraints

Stock Route

Cadastre

- DCDB ver. February 2018
- Suburb or Locality Boundary
- Local Government Boundary
- Waterbodies & Waterways

Note - The areas shown under Stock Route are for advisory purposes only.

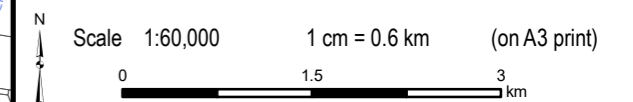
Stock Route Network Disclaimer
Department of Natural Resources, Mines and Energy (DNRME) makes no representation or warranties in relation to the supplied data, and, you agree that, to the extent permitted by law, all warranties relating to accuracy, reliability, completeness, currency or suitability for any particular purpose and all liability for any loss, damage or costs (including consequential damage) incurred in any way (including but not limited to that arising from negligence) in connection with any use of or reliance on the supplied data are excluded or limited. You agree to continually indemnify the State of Queensland and DNRME (and their officers and employees) against any loss, cost, expense, damage and liability of any kind (including consequential damage and liability in negligence) arising directly or indirectly from or related to any claim relating to your use of the supplied data or any product made from the supplied data.

Disclaimer
While every care is taken to ensure the accuracy of this map, Gympie Regional Council makes no representations or warranties about its accuracy, reliability, completeness or suitability for any particular purpose and disclaims all responsibility and all liability (including without limitation, liability in negligence) for all expenses, losses, damage (including indirect or consequential damage) and costs which might incur as a result of the data being inaccurate or incomplete in any way and for any reason.
© Copyright Gympie Regional Council 2018.

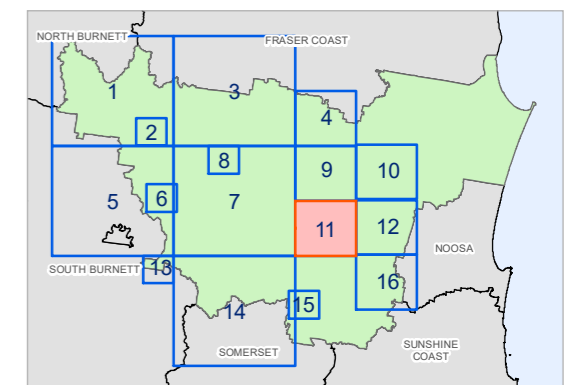
Cadastre Disclaimer:
Despite Department of Natural Resources, Mines and Energy (DNRME)'s best efforts, DNRME makes no representations or warranties in relation to the information, and, to the extent permitted by law, exclude or limit all warranties relating to correctness, accuracy, reliability, completeness or currency and all liability for any direct, indirect and consequential costs, losses, damages and expenses incurred in any way (including but not limited to that arising from negligence) in connection with any use of or reliance on the information.
© The State of Queensland (Department of Natural Resources, Mines and Energy (DNRME)) 2018.

Map Grid of Australia (MGA) Zone 56 Geodetic Datum of Australia (GDA) 1994

Note: The Gympie Regional Council Planning Scheme was adopted on 12 June 2013 and took effect 1 July 2013



STOCK ROUTE ADVISORY MAP OVERVIEW





Gympie Regional Council Planning Scheme Stock Route Network Advisory Map

Development Constraints

Stock Route

Cadastre

- DCDB ver. February 2018
- Suburb or Locality Boundary
- Local Government Boundary
- Waterbodies & Waterways

Note - The areas shown under Stock Route are for advisory purposes only.

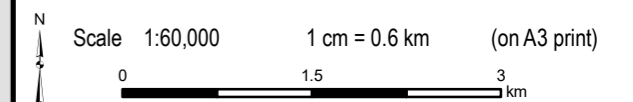
Stock Route Network Disclaimer
Department of Natural Resources, Mines and Energy (DNRME) makes no representation or warranties in relation to the supplied data, and, you agree that, to the extent permitted by law, all warranties relating to accuracy, reliability, completeness, currency or suitability for any particular purpose and all liability for any loss, damage or costs (including consequential damage) incurred in any way (including but not limited to that arising from negligence) in connection with any use of or reliance on the supplied data are excluded or limited. You agree to continually indemnify the State of Queensland and DNRME (and their officers and employees) against any loss, cost, expense, damage and liability of any kind (including consequential damage and liability in negligence) arising directly or indirectly from or related to any claim relating to your use of the supplied data or any product made from the supplied data.

Disclaimer
While every care is taken to ensure the accuracy of this map, Gympie Regional Council makes no representations or warranties about its accuracy, reliability, completeness or suitability for any particular purpose and disclaims all responsibility and all liability (including without limitation, liability in negligence) for all expenses, losses, damage (including indirect or consequential damage) and costs which might incur as a result of the data being inaccurate or incomplete in any way and for any reason.
© Copyright Gympie Regional Council 2018.

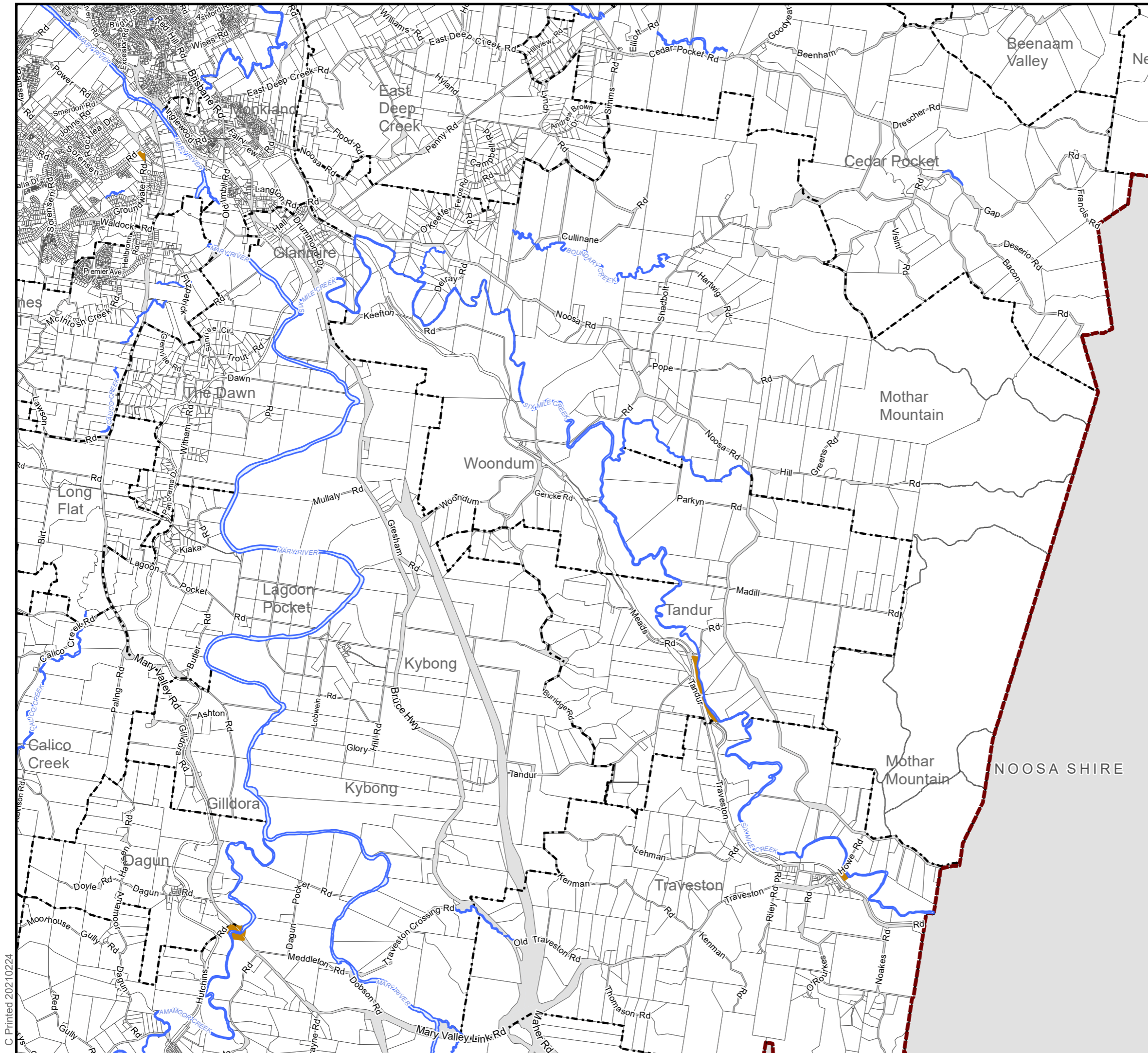
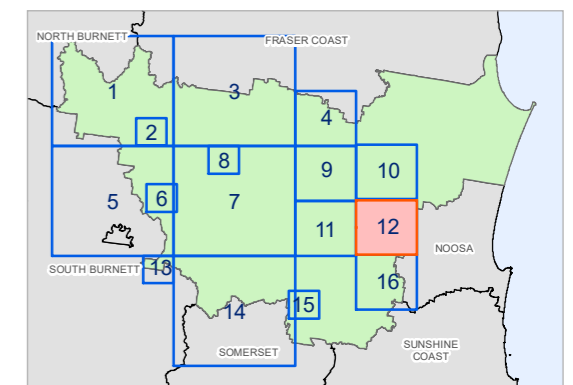
Cadastre Disclaimer:
Despite Department of Natural Resources, Mines and Energy (DNRME)'s best efforts, DNRME makes no representations or warranties in relation to the information, and, to the extent permitted by law, exclude or limit all warranties relating to correctness, accuracy, reliability, completeness or currency and all liability for any direct, indirect and consequential costs, losses, damages and expenses incurred in any way (including but not limited to that arising from negligence) in connection with any use of or reliance on the information.
© The State of Queensland (Department of Natural Resources, Mines and Energy (DNRME)) 2018.

Map Grid of Australia (MGA) Zone 56 Geodetic Datum of Australia (GDA) 1994

Note: The Gympie Regional Council Planning Scheme was adopted on 12 June 2013 and took effect 1 July 2013



STOCK ROUTE ADVISORY MAP OVERVIEW





Development Constraints

Stock Route

Cadastre

- DCDB ver. February 2018
- Suburb or Locality Boundary
- Local Government Boundary
- Waterbodies & Waterways

Note - The areas shown under Stock Route are for advisory purposes only.

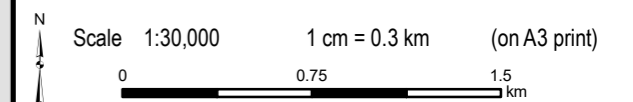
Stock Route Network Disclaimer
Department of Natural Resources, Mines and Energy (DNRME) makes no representation or warranties in relation to the supplied data, and, you agree that, to the extent permitted by law, all warranties relating to accuracy, reliability, completeness, currency or suitability for any particular purpose and all liability for any loss, damage or costs (including consequential damage) incurred in any way (including but not limited to that arising from negligence) in connection with any use of or reliance on the supplied data are excluded or limited. You agree to continually indemnify the State of Queensland and DNRME (and their officers and employees) against any loss, cost, expense, damage and liability of any kind (including consequential damage and liability in negligence) arising directly or indirectly from or related to any claim relating to your use of the supplied data or any product made from the supplied data.

Disclaimer
While every care is taken to ensure the accuracy of this map, Gympie Regional Council makes no representations or warranties about its accuracy, reliability, completeness or suitability for any particular purpose and disclaims all responsibility and all liability (including without limitation, liability in negligence) for all expenses, losses, damage (including indirect or consequential damage) and costs which might incur as a result of the data being inaccurate or incomplete in any way and for any reason.
© Copyright Gympie Regional Council 2018.

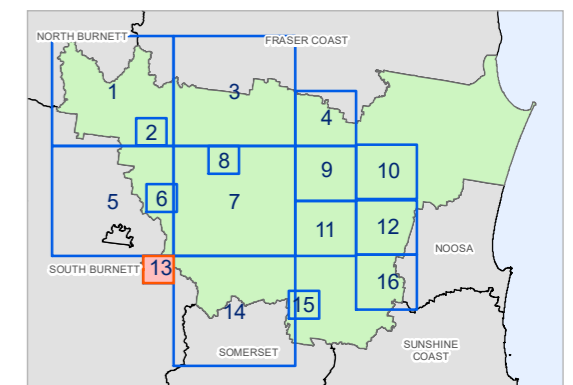
Cadastre Disclaimer:
Despite Department of Natural Resources, Mines and Energy (DNRME)'s best efforts, DNRME makes no representations or warranties in relation to the information, and, to the extent permitted by law, exclude or limit all warranties relating to correctness, accuracy, reliability, completeness or currency and all liability for any direct, indirect or consequential costs, losses, damages and expenses incurred in any way (including but not limited to that arising from negligence) in connection with any use of or reliance on the information.
© The State of Queensland (Department of Natural Resources, Mines and Energy (DNRME)) 2018.

Map Grid of Australia (MGA) Zone 56 Geodetic Datum of Australia (GDA) 1994

Note: The Gympie Regional Council Planning Scheme was adopted on 12 June 2013 and took effect 1 July 2013



STOCK ROUTE ADVISORY MAP OVERVIEW



SOUTH BURNETT
REGIONAL

Burnett Hwy

Rose Rd

Barambah

Silver-Perch Rd

SOUTH BURNETT
REGIONAL







Gympie Regional Council Planning Scheme Stock Route Network Advisory Map

Development Constraints

 Stock Route

Cadastre

-  DCDB ver. February 2018
-  Suburb or Locality Boundary
-  Local Government Boundary
-  Waterbodies & Waterways

Note - The areas shown under Stock Route are for advisory purposes only.

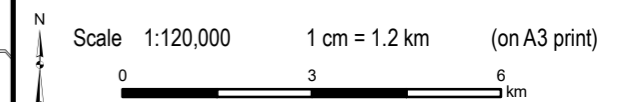
Stock Route Network Disclaimer
Department of Natural Resources, Mines and Energy (DNRME) makes no representation or warranties in relation to the supplied data, and, you agree that, to the extent permitted by law, all warranties relating to accuracy, reliability, completeness, currency or suitability for any particular purpose and all liability for any loss, damage or costs (including consequential damage) incurred in any way (including but not limited to that arising from negligence) in connection with any use of or reliance on the supplied data are excluded or limited. You agree to continually indemnify the State of Queensland and DNRME (and their officers and employees) against any loss, cost, expense, damage and liability of any kind (including consequential damage and liability in negligence) arising directly or indirectly from or related to any claim relating to your use of the supplied data or any product made from the supplied data.

Disclaimer
While every care is taken to ensure the accuracy of this map, Gympie Regional Council makes no representations or warranties about its accuracy, reliability, completeness or suitability for any particular purpose and disclaims all responsibility and all liability (including without limitation, liability in negligence) for all expenses, losses, damage (including indirect or consequential damage) and costs which might incur as a result of the data being inaccurate or incomplete in any way and for any reason.
© Copyright Gympie Regional Council 2018.

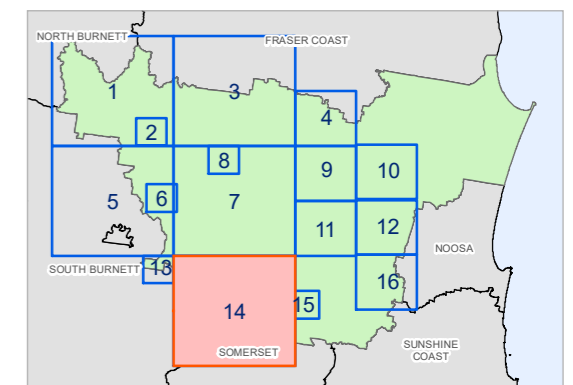
Cadastre Disclaimer:
Despite Department of Natural Resources, Mines and Energy (DNRME)'s best efforts, DNRME makes no representations or warranties in relation to the Information, and, to the extent permitted by law, exclude or limit all warranties relating to correctness, accuracy, reliability, completeness or currency and all liability for any direct, indirect and consequential costs, losses, damages and expenses incurred in any way (including but not limited to that arising from negligence) in connection with any use of or reliance on the Information.
© The State of Queensland (Department of Natural Resources, Mines and Energy (DNRME)) 2018.

Map Grid of Australia (MGA) Zone 56 Geodetic Datum of Australia (GDA) 1994

Note: The Gympie Regional Council Planning Scheme was adopted on 12 June 2013 and took effect 1 July 2013




STOCK ROUTE ADVISORY MAP OVERVIEW









**Gympie Regional Council
Planning Scheme
Stock Route Network
Advisory Map**

Development Constraints

 Stock Route

Cadastre

-  DCDB ver. February 2018
-  Suburb or Locality Boundary
-  Local Government Boundary
-  Waterbodies & Waterways

Note - The areas shown under Stock Route are for advisory purposes only.

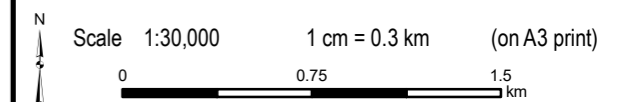
Stock Route Network Disclaimer
Department of Natural Resources, Mines and Energy (DNRM) makes no representation or warranties in relation to the supplied data, and, you agree that, to the extent permitted by law, all warranties relating to accuracy, reliability, completeness, currency or suitability for any particular purpose and all liability for any loss, damage or costs (including consequential damage) incurred in any way (including but not limited to that arising from negligence) in connection with any use of or reliance on the supplied data are excluded or limited. You agree to continually indemnify the State of Queensland and DNRM (and their officers and employees) against any loss, cost, expense, damage and liability of any kind (including consequential damage and liability in negligence) arising directly or indirectly from or related to any claim relating to your use of the supplied data or any product made from the supplied data.

Disclaimer
While every care is taken to ensure the accuracy of this map, Gympie Regional Council makes no representations or warranties about its accuracy, reliability, completeness or suitability for any particular purpose and disclaims all responsibility and all liability (including without limitation, liability in negligence) for all expenses, losses, damage (including indirect or consequential damage) and costs which might incur as a result of the data being inaccurate or incomplete in any way and for any reason.
© Copyright Gympie Regional Council 2018.

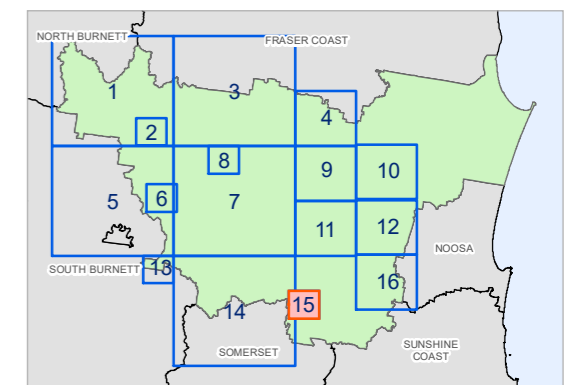
Cadastre Disclaimer:
Despite Department of Natural Resources, Mines and Energy (DNRM)'s best efforts, DNRM makes no representations or warranties in relation to the information, and, to the extent permitted by law, exclude or limit all warranties relating to correctness, accuracy, reliability, completeness or currency and all liability for any direct, indirect and consequential costs, losses, damages and expenses incurred in any way (including but not limited to that arising from negligence) in connection with any use of or reliance on the information.
© The State of Queensland (Department of Natural Resources, Mines and Energy (DNRM)) 2018.

Map Grid of Australia (MGA) Zone 56 Geodetic Datum of Australia (GDA) 1994

Note: The Gympie Regional Council Planning Scheme was adopted on 12 June 2013 and took effect 1 July 2013



STOCK ROUTE ADVISORY MAP OVERVIEW





Gympie Regional Council Planning Scheme Stock Route Network Advisory Map

Development Constraints

Stock Route

Cadastre

- DCDB ver. February 2018
- Suburb or Locality Boundary
- Local Government Boundary
- Waterbodies & Waterways

Note - The areas shown under Stock Route are for advisory purposes only.

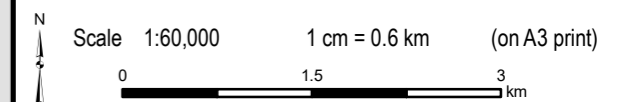
Stock Route Network Disclaimer
Department of Natural Resources, Mines and Energy (DNRME) makes no representation or warranties in relation to the supplied data, and, you agree that, to the extent permitted by law, all warranties relating to accuracy, reliability, completeness, currency or suitability for any particular purpose and all liability for any loss, damage or costs (including consequential damage) incurred in any way (including but not limited to that arising from negligence) in connection with any use of or reliance on the supplied data are excluded or limited. You agree to continually indemnify the State of Queensland and DNRME (and their officers and employees) against any loss, cost, expense, damage and liability of any kind (including consequential damage and liability in negligence) arising directly or indirectly from or related to any claim relating to your use of the supplied data or any product made from the supplied data.

Disclaimer
While every care is taken to ensure the accuracy of this map, Gympie Regional Council makes no representations or warranties about its accuracy, reliability, completeness or suitability for any particular purpose and disclaims all responsibility and all liability (including without limitation, liability in negligence) for all expenses, losses, damage (including indirect or consequential damage) and costs which might incur as a result of the data being inaccurate or incomplete in any way and for any reason.
© Copyright Gympie Regional Council 2018.

Cadastre Disclaimer:
Despite Department of Natural Resources, Mines and Energy (DNRME)'s best efforts, DNRME makes no representations or warranties in relation to the information, and, to the extent permitted by law, exclude or limit all warranties relating to correctness, accuracy, reliability, completeness or currency and all liability for any direct, indirect and consequential costs, losses, damages and expenses incurred in any way (including but not limited to that arising from negligence) in connection with any use of or reliance on the information.
© The State of Queensland (Department of Natural Resources, Mines and Energy (DNRME)) 2018.

Map Grid of Australia (MGA) Zone 56 Geodetic Datum of Australia (GDA) 1994

Note: The Gympie Regional Council Planning Scheme was adopted on 12 June 2013 and took effect 1 July 2013



STOCK ROUTE ADVISORY MAP OVERVIEW

