















Development Constraints

-  Good Quality Agricultural Land Class A
-  Good Quality Agricultural Land Class B
-  Good Quality Agricultural Land Class C
-  Good Quality Agricultural Land Class D
-  Urban Footprint
-  Rural Living Area
-  Water Resource Catchments
-  State & Commonwealth Land

Cadastre

-  DCDB ver. February 2018
-  Suburb or Locality Boundary
-  Local Government Boundary
-  Waterbodies & Waterways

Note - The areas shown under Water Resource Catchments are for advisory purposes only.

This map series has had the base map updated to reflect The Department of Natural Resources, Mines and Energy cadastral data 2018. The overlay data remains the same as published in the Gympie Regional Council Planning Scheme 2013.

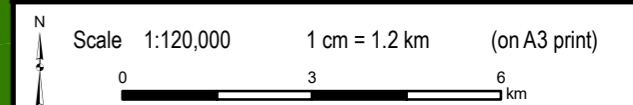
Disclaimer Declared Catchments
 Seqwater is not responsible for any actions taken, on the basis of requested data, nor for any error in or omission in the requested data.
 © Copyright 2012 Seqwater. All Rights Reserved

Disclaimer
 While every care is taken to ensure the accuracy of this map, Gympie Regional Council makes no representations or warranties about its accuracy, reliability, completeness or suitability for any particular purpose and disclaims all responsibility and all liability (including without limitation, liability in negligence) for all expenses, losses, damage (including indirect or consequential damage) and costs which might incur as a result of the data being inaccurate or incomplete in any way and for any reason.
 © Copyright Gympie Regional Council 2018.

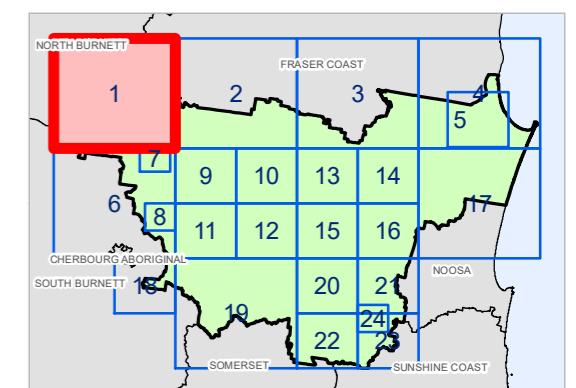
Cadastre Disclaimer:
 Despite Department of Natural Resources, Mines and Energy (DNRME)'s best efforts, DNRME makes no representations or warranties in relation to the Information, and, to the extent permitted by law, exclude or limit all warranties relating to correctness, accuracy, reliability, completeness or currency and all liability for any direct, indirect and consequential costs, losses, damages and expenses incurred in any way (including but not limited to that arising from negligence) in connection with any use of or reliance on the Information.
 © The State of Queensland (Department of Natural Resources, Mines and Energy (DNRME)) 2018.

Map Grid of Australia (MGA) Zone 56 Geodetic Datum of Australia (GDA) 1994

Note: The Gympie Regional Council Planning Scheme was adopted on 12 June 2013 and took effect 1 July 2013



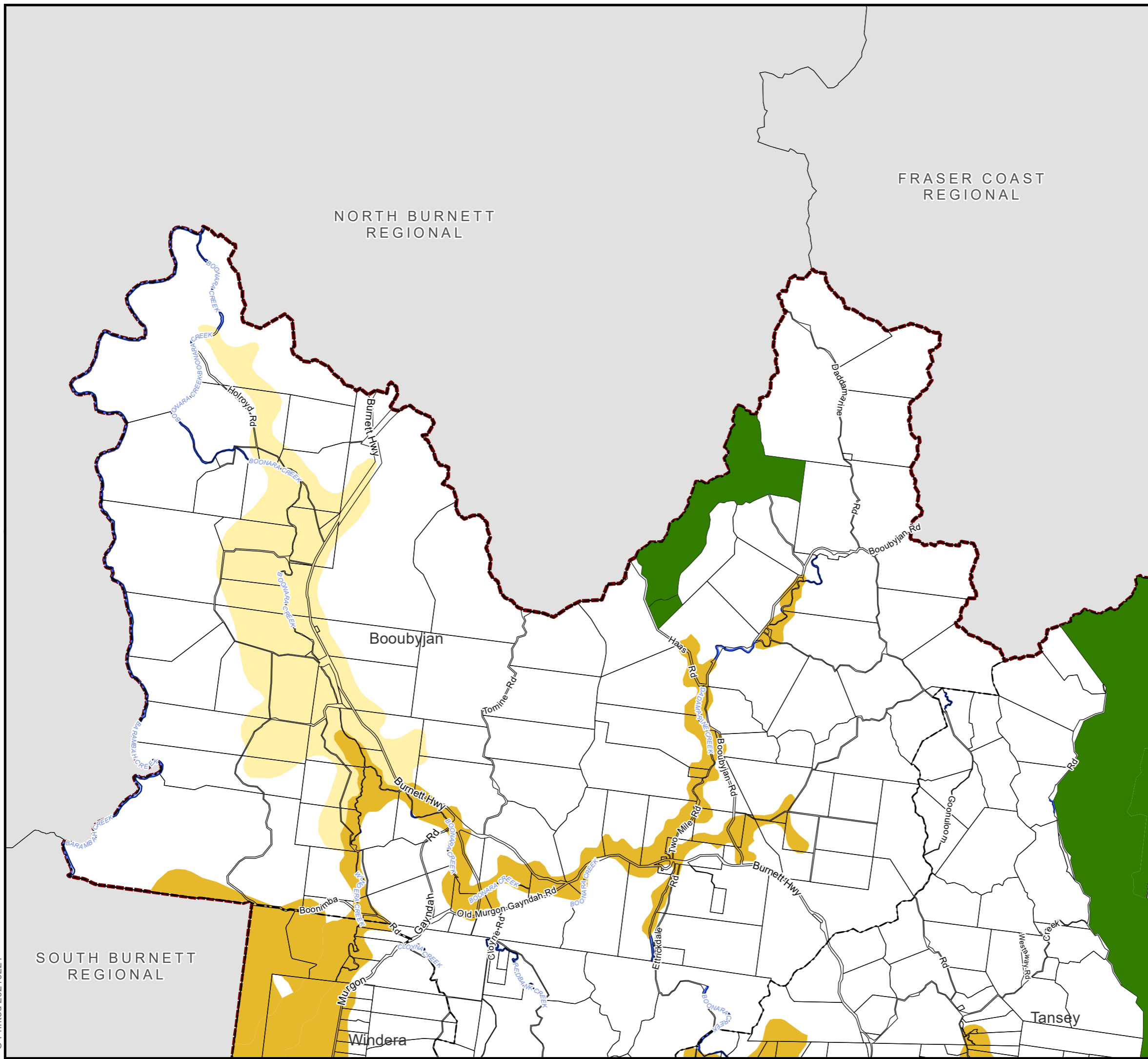
GQAL OVERLAY MAP OVERVIEW



GQAL Overlay Map 1

Version 3 Date: 15-03-2021

C Printed 20210224





Development Constraints

- Good Quality Agricultural Land Class A
- Good Quality Agricultural Land Class B
- Good Quality Agricultural Land Class C
- Good Quality Agricultural Land Class D
- Urban Footprint
- Rural Living Area
- Water Resource Catchments
- State & Commonwealth Land

Cadastre

- DCDB ver. February 2018
- Suburb or Locality Boundary
- Local Government Boundary
- Waterbodies & Waterways

Note - The areas shown under Water Resource Catchments are for advisory purposes only.

This map series has had the base map updated to reflect The Department of Natural Resources, Mines and Energy cadastral data 2018. The overlay data remains the same as published in the Gympie Regional Council Planning Scheme 2013.

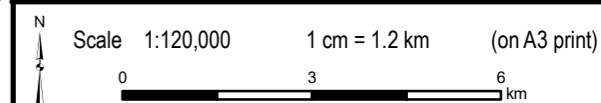
Disclaimer Declared Catchments
Seqwater is not responsible for any actions taken, on the basis of requested data, nor for any error in or omission in the requested data.
© Copyright 2012 Seqwater. All Rights Reserved

Disclaimer
While every care is taken to ensure the accuracy of this map, Gympie Regional Council makes no representations or warranties about its accuracy, reliability, completeness or suitability for any particular purpose and disclaims all responsibility and all liability (including without limitation, liability in negligence) for all expenses, losses, damage (including indirect or consequential damage) and costs which might incur as a result of the data being inaccurate or incomplete in any way and for any reason.
© Copyright Gympie Regional Council 2018.

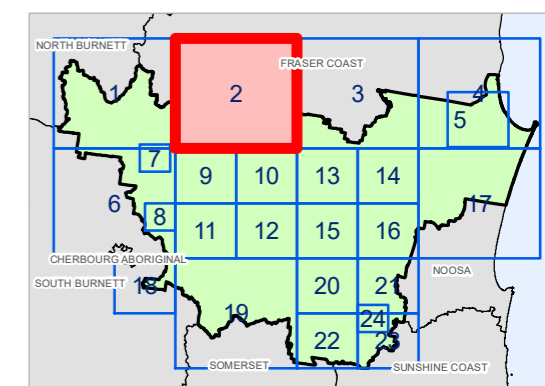
Cadastre Disclaimer:
Despite Department of Natural Resources, Mines and Energy (DNRME)'s best efforts, DNRME makes no representations or warranties in relation to the Information, and, to the extent permitted by law, exclude or limit all warranties relating to correctness, accuracy, reliability, completeness or currency and all liability for any direct, indirect and consequential costs, losses, damages and expenses incurred in any way (including but not limited to that arising from negligence) in connection with any use of or reliance on the Information.
© The State of Queensland (Department of Natural Resources, Mines and Energy (DNRME)) 2018.

Map Grid of Australia (MGA) Zone 56 Geodetic Datum of Australia (GDA) 1994

Note: The Gympie Regional Council Planning Scheme was adopted on 12 June 2013 and took effect 1 July 2013



GQAL OVERLAY MAP OVERVIEW









GQAL Overlay Map 2

Version 3 Date: 15-03-2021





FRASER COAST
REGIONAL



Development Constraints

-  Good Quality Agricultural Land Class A
-  Good Quality Agricultural Land Class B
-  Good Quality Agricultural Land Class C
-  Good Quality Agricultural Land Class D
-  Urban Footprint
-  Rural Living Area
-  Water Resource Catchments
-  State & Commonwealth Land

Cadastre

-  DCDB ver. February 2018
-  Suburb or Locality Boundary
-  Local Government Boundary
-  Waterbodies & Waterways

Note - The areas shown under Water Resource Catchments are for advisory purposes only.

This map series has had the base map updated to reflect The Department of Natural Resources, Mines and Energy cadastral data 2018. The overlay data remains the same as published in the Gympie Regional Council Planning Scheme 2013.

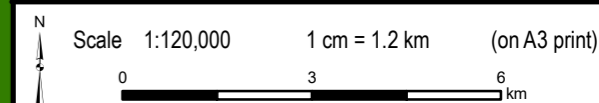
Disclaimer Declared Catchments
 Seqwater is not responsible for any actions taken, on the basis of requested data, nor for any error in or omission in the requested data.
 © Copyright 2012 Seqwater. All Rights Reserved

Disclaimer
 While every care is taken to ensure the accuracy of this map, Gympie Regional Council makes no representations or warranties about its accuracy, reliability, completeness or suitability for any particular purpose and disclaims all responsibility and all liability (including without limitation, liability in negligence) for all expenses, losses, damage (including indirect or consequential damage) and costs which might incur as a result of the data being inaccurate or incomplete in any way and for any reason.
 © Copyright Gympie Regional Council 2018.

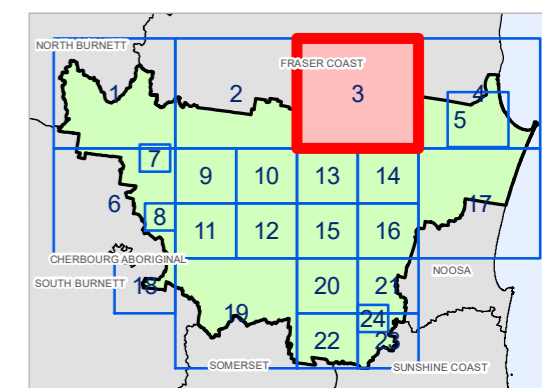
Cadastre Disclaimer:
 Despite Department of Natural Resources, Mines and Energy (DNRME)'s best efforts, DNRME makes no representations or warranties in relation to the Information, and, to the extent permitted by law, exclude or limit all warranties relating to correctness, accuracy, reliability, completeness or currency and all liability for any direct, indirect and consequential costs, losses, damages and expenses incurred in any way (including but not limited to that arising from negligence) in connection with any use of or reliance on the Information.
 © The State of Queensland (Department of Natural Resources, Mines and Energy (DNRME)) 2018.

Map Grid of Australia (MGA) Zone 56 Geodetic Datum of Australia (GDA) 1994

Note: The Gympie Regional Council Planning Scheme was adopted on 12 June 2013 and took effect 1 July 2013



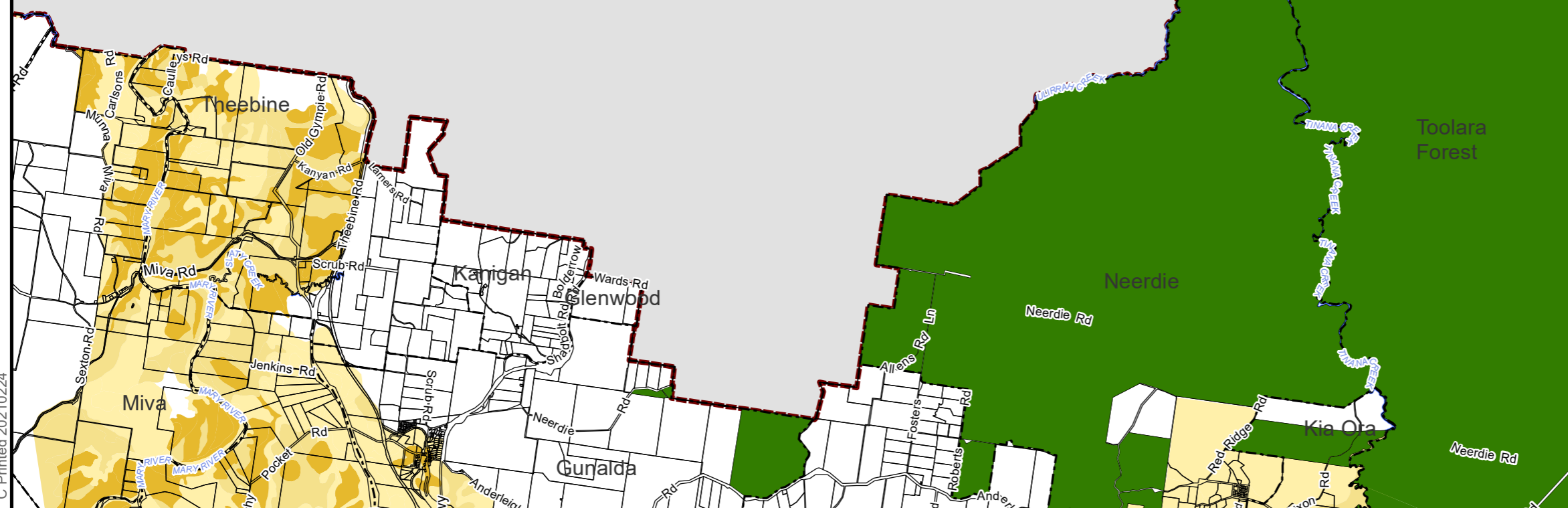
GQAL OVERLAY MAP OVERVIEW



GQAL Overlay Map 3

Version 3 Date: 15-03-2021

FRASER COAST
 REGIONAL





- Development Constraints**
- Good Quality Agricultural Land Class A
 - Good Quality Agricultural Land Class B
 - Good Quality Agricultural Land Class C
 - Good Quality Agricultural Land Class D
 - Urban Footprint
 - Rural Living Area
 - Water Resource Catchments
 - State & Commonwealth Land
- Cadastre**
- DCDB ver. February 2018
 - Suburb or Locality Boundary
 - Local Government Boundary
 - Waterbodies & Waterways

Note - The areas shown under Water Resource Catchments are for advisory purposes only.

This map series has had the base map updated to reflect The Department of Natural Resources, Mines and Energy cadastral data 2018. The overlay data remains the same as published in the Gympie Regional Council Planning Scheme 2013.

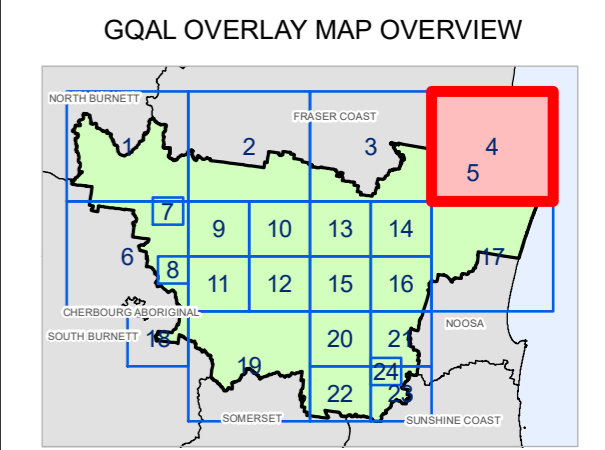
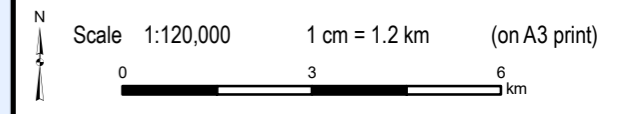
Disclaimer Declared Catchments
 Seqwater is not responsible for any actions taken, on the basis of requested data, nor for any error in or omission in the requested data.
 © Copyright 2012 Seqwater. All Rights Reserved

Disclaimer
 While every care is taken to ensure the accuracy of this map, Gympie Regional Council makes no representations or warranties about its accuracy, reliability, completeness or suitability for any particular purpose and disclaims all responsibility and all liability (including without limitation, liability in negligence) for all expenses, losses, damage (including indirect or consequential damage) and costs which might incur as a result of the data being inaccurate or incomplete in any way and for any reason.
 © Copyright Gympie Regional Council 2018.

Cadastre Disclaimer:
 Despite Department of Natural Resources, Mines and Energy (DNRME)'s best efforts, DNRME makes no representations or warranties in relation to the Information, and, to the extent permitted by law, exclude or limit all warranties relating to correctness, accuracy, reliability, completeness or currency and all liability for any direct, indirect and consequential costs, losses, damages and expenses incurred in any way (including but not limited to that arising from negligence) in connection with any use of or reliance on the Information.
 © The State of Queensland (Department of Natural Resources, Mines and Energy (DNRME)) 2018.

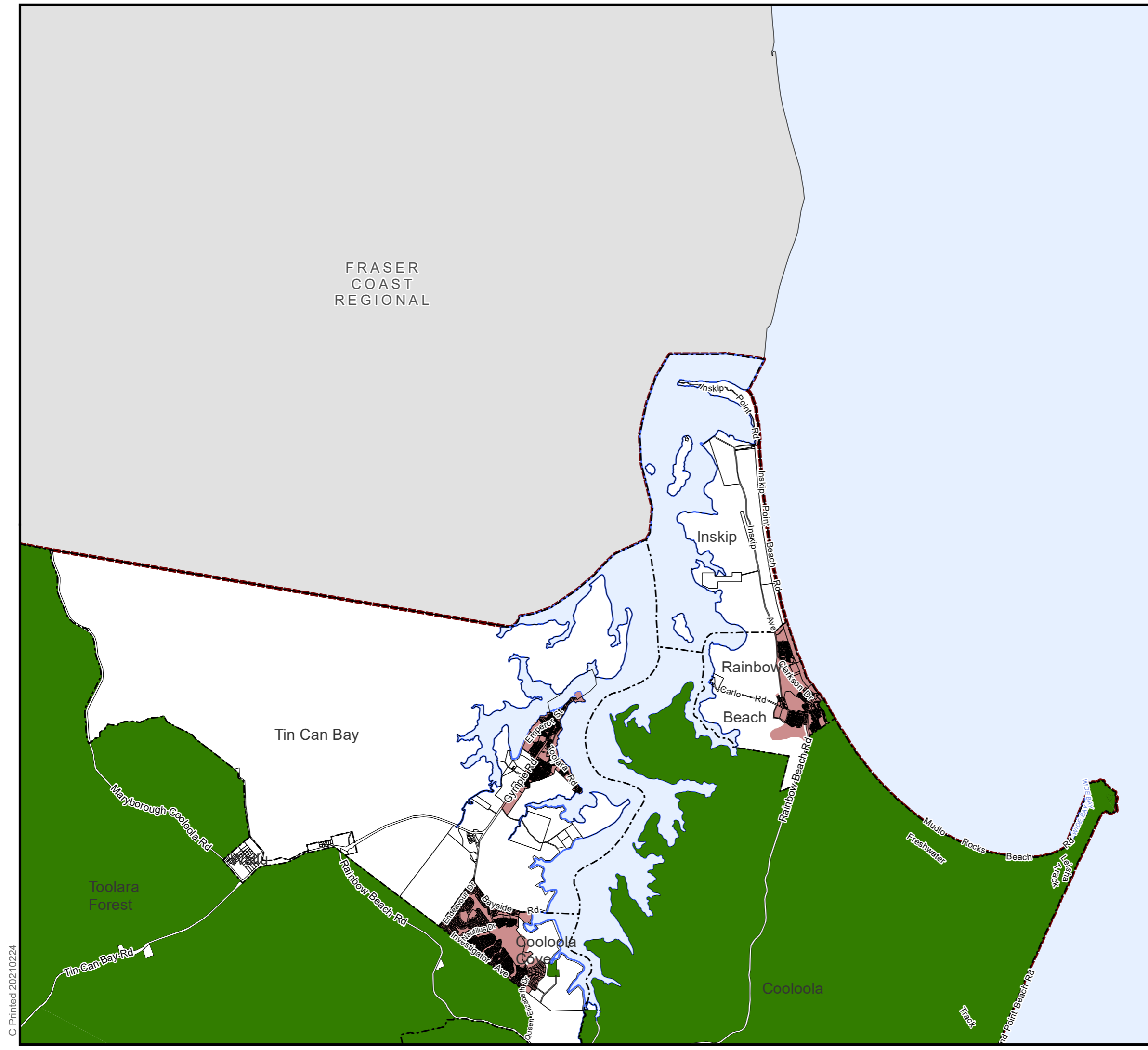
Map Grid of Australia (MGA) Zone 56 Geodetic Datum of Australia (GDA) 1994

Note: The Gympie Regional Council Planning Scheme was adopted on 12 June 2013 and took effect 1 July 2013



GQAL Overlay Map 4

Version 3 Date: 15-03-2021





**Gympie Regional Council
Planning Scheme
Good Quality Agricultural
Land Overlay**

Development Constraints

- Good Quality Agricultural Land Class A
- Good Quality Agricultural Land Class B
- Good Quality Agricultural Land Class C
- Good Quality Agricultural Land Class D
- Urban Footprint
- Rural Living Area
- Water Resource Catchments
- State & Commonwealth Land

Cadastre

- DCDB ver. February 2018
- Suburb or Locality Boundary
- Local Government Boundary
- Waterbodies & Waterways

Note - The areas shown under Water Resource Catchments are for advisory purposes only.

This map series has had the base map updated to reflect The Department of Natural Resources, Mines and Energy cadastral data 2018. The overlay data remains the same as published in the Gympie Regional Council Planning Scheme 2013.

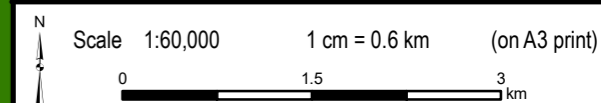
Disclaimer Declared Catchments
Seqwater is not responsible for any actions taken, on the basis of requested data, nor for any error in or omission in the requested data.
© Copyright 2012 Seqwater. All Rights Reserved

Disclaimer
While every care is taken to ensure the accuracy of this map, Gympie Regional Council makes no representations or warranties about its accuracy, reliability, completeness or suitability for any particular purpose and disclaims all responsibility and all liability (including without limitation, liability in negligence) for all expenses, losses, damage (including indirect or consequential damage) and costs which might incur as a result of the data being inaccurate or incomplete in any way and for any reason.
© Copyright Gympie Regional Council 2018.

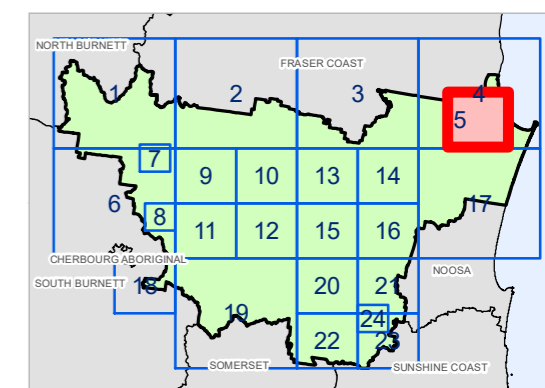
Cadastre Disclaimer:
Despite Department of Natural Resources, Mines and Energy (DNRME)'s best efforts, DNRME makes no representations or warranties in relation to the Information, and, to the extent permitted by law, exclude or limit all warranties relating to correctness, accuracy, reliability, completeness or currency and all liability for any direct, indirect and consequential costs, losses, damages and expenses incurred in any way (including but not limited to that arising from negligence) in connection with any use of or reliance on the Information.
© The State of Queensland (Department of Natural Resources, Mines and Energy (DNRME)) 2018.

Map Grid of Australia (MGA) Zone 56 Geodetic Datum of Australia (GDA) 1994

Note: The Gympie Regional Council Planning Scheme was adopted on 12 June 2013 and took effect 1 July 2013

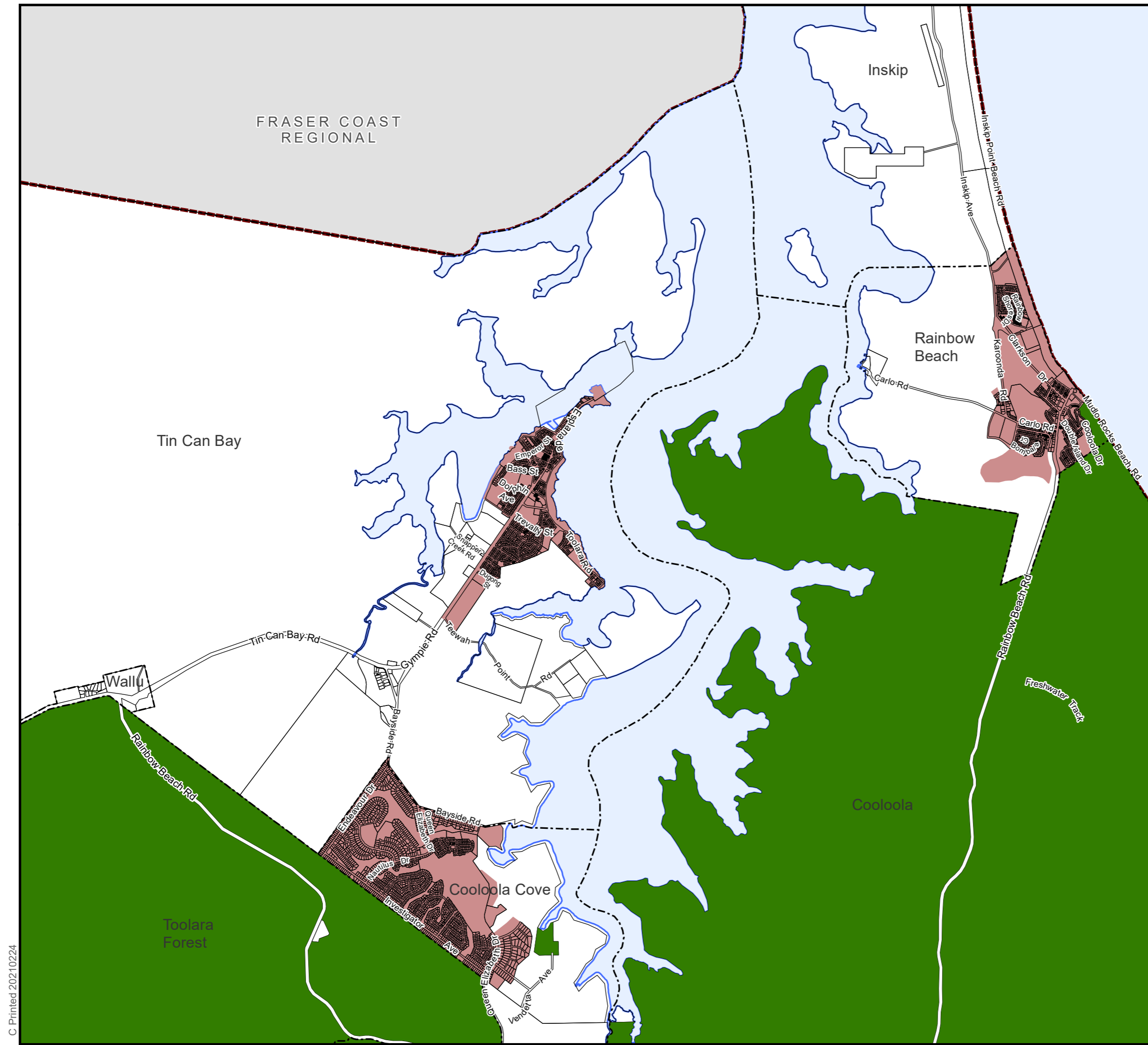


GQAL OVERLAY MAP OVERVIEW



GQAL Overlay Map 5

Version 3 Date: 15-03-2021





**Gympie Regional Council
Planning Scheme
Good Quality Agricultural
Land Overlay**

- Development Constraints**
- Good Quality Agricultural Land Class A
 - Good Quality Agricultural Land Class B
 - Good Quality Agricultural Land Class C
 - Good Quality Agricultural Land Class D
 - Urban Footprint
 - Rural Living Area
 - Water Resource Catchments
 - State & Commonwealth Land
- Cadastre**
- DCDB ver. February 2018
 - Suburb or Locality Boundary
 - Local Government Boundary
 - Waterbodies & Waterways

Note - The areas shown under Water Resource Catchments are for advisory purposes only.

This map series has had the base map updated to reflect The Department of Natural Resources, Mines and Energy cadastral data 2018. The overlay data remains the same as published in the Gympie Regional Council Planning Scheme 2013.

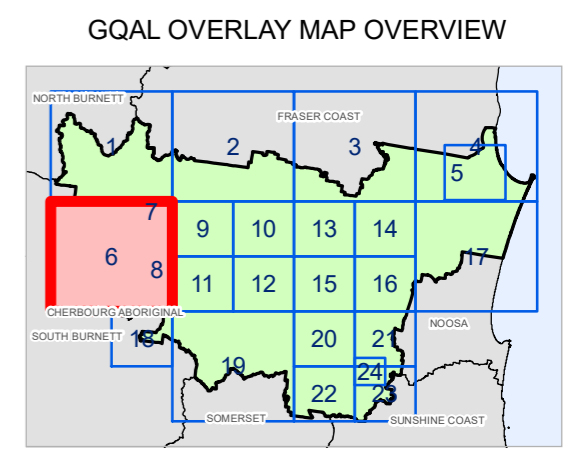
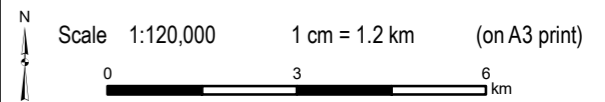
Disclaimer Declared Catchments
Seqwater is not responsible for any actions taken, on the basis of requested data, nor for any error in or omission in the requested data.
© Copyright 2012 Seqwater. All Rights Reserved

Disclaimer
While every care is taken to ensure the accuracy of this map, Gympie Regional Council makes no representations or warranties about its accuracy, reliability, completeness or suitability for any particular purpose and disclaims all responsibility and all liability (including without limitation, liability in negligence) for all expenses, losses, damage (including indirect or consequential damage) and costs which might incur as a result of the data being inaccurate or incomplete in any way and for any reason.
© Copyright Gympie Regional Council 2018.

Cadastre Disclaimer:
Despite Department of Natural Resources, Mines and Energy (DNRME)'s best efforts, DNRME makes no representations or warranties in relation to the Information, and, to the extent permitted by law, exclude or limit all warranties relating to correctness, accuracy, reliability, completeness or currency and all liability for any direct, indirect and consequential costs, losses, damages and expenses incurred in any way (including but not limited to that arising from negligence) in connection with any use of or reliance on the Information.
© The State of Queensland (Department of Natural Resources, Mines and Energy (DNRME)) 2018.

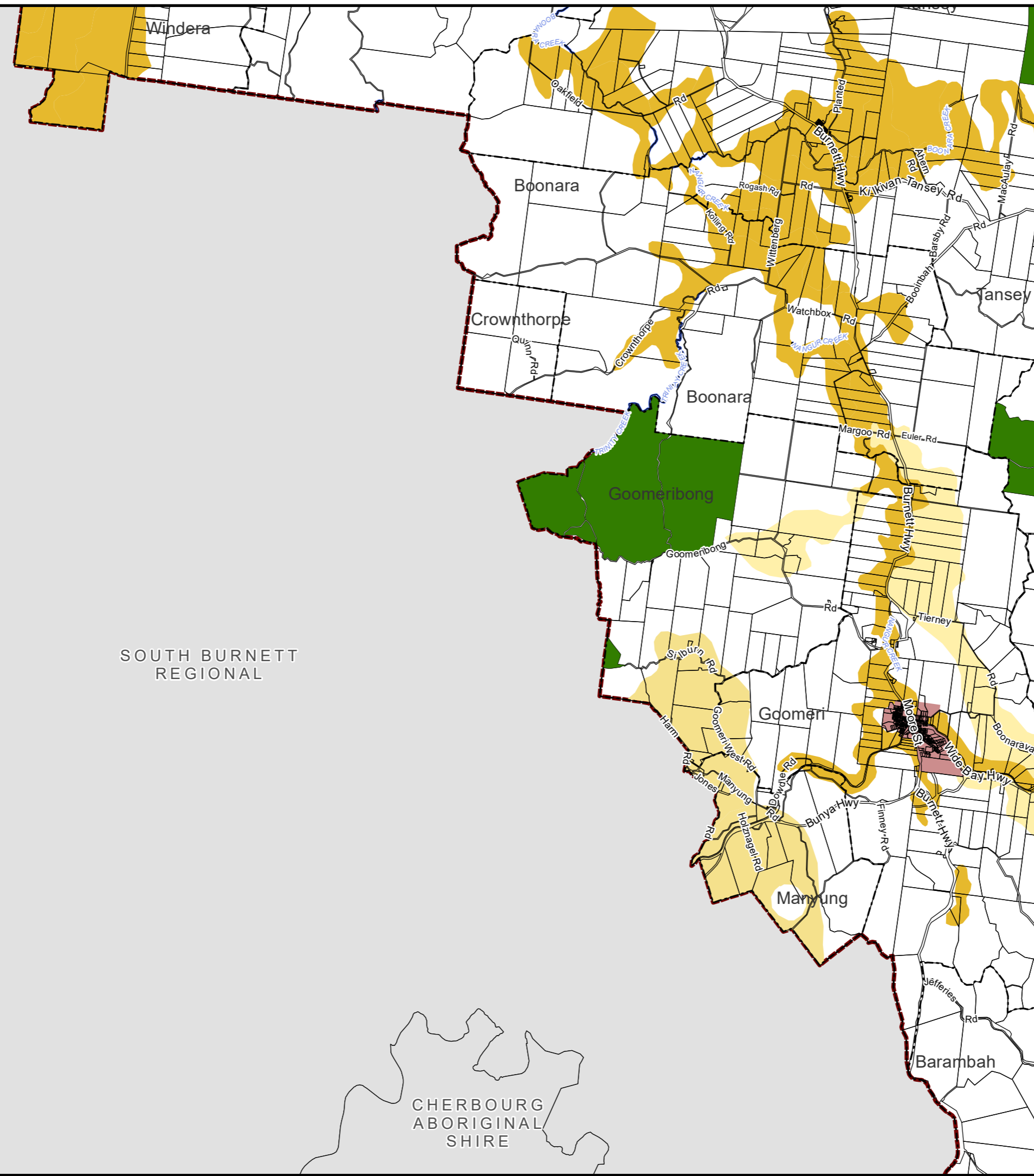
Map Grid of Australia (MGA) Zone 56 Geodetic Datum of Australia (GDA) 1994

Note: The Gympie Regional Council Planning Scheme was adopted on 12 June 2013 and took effect 1 July 2013



GQAL Overlay Map 6

Version 3 Date: 15-03-2021











SOUTH BURNETT REGIONAL

CHERBOURG ABORIGINAL SHIRE







**Gympie Regional Council
Planning Scheme
Good Quality Agricultural
Land Overlay**

Development Constraints

-  Good Quality Agricultural Land Class A
-  Good Quality Agricultural Land Class B
-  Good Quality Agricultural Land Class C
-  Good Quality Agricultural Land Class D
-  Urban Footprint
-  Rural Living Area
-  Water Resource Catchments
-  State & Commonwealth Land

Cadastral

-  DCDB ver. February 2018
-  Suburb or Locality Boundary
-  Local Government Boundary
-  Waterbodies & Waterways

Note - The areas shown under Water Resource Catchments are for advisory purposes only.

This map series has had the base map updated to reflect The Department of Natural Resources, Mines and Energy cadastral data 2018. The overlay data remains the same as published in the Gympie Regional Council Planning Scheme 2013.

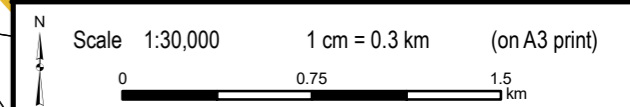
Disclaimer Declared Catchments
Seqwater is not responsible for any actions taken, on the basis of requested data, nor for any error in or omission in the requested data.
© Copyright 2012 Seqwater. All Rights Reserved

Disclaimer
While every care is taken to ensure the accuracy of this map, Gympie Regional Council makes no representations or warranties about its accuracy, reliability, completeness or suitability for any particular purpose and disclaims all responsibility and all liability (including without limitation, liability in negligence) for all expenses, losses, damage (including indirect or consequential damage) and costs which might incur as a result of the data being inaccurate or incomplete in any way and for any reason.
© Copyright Gympie Regional Council 2018.

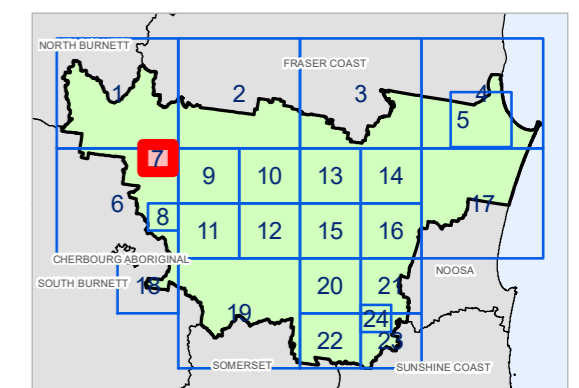
Cadastral Disclaimer:
Despite Department of Natural Resources, Mines and Energy (DNRME)'s best efforts, DNRME makes no representations or warranties in relation to the Information, and, to the extent permitted by law, exclude or limit all warranties relating to correctness, accuracy, reliability, completeness or currency and all liability for any direct, indirect and consequential costs, losses, damages and expenses incurred in any way (including but not limited to that arising from negligence) in connection with any use of or reliance on the Information.
© The State of Queensland (Department of Natural Resources, Mines and Energy (DNRME)) 2018.

Map Grid of Australia (MGA) Zone 56 Geodetic Datum of Australia (GDA) 1994

Note: The Gympie Regional Council Planning Scheme was adopted on 12 June 2013 and took effect 1 July 2013



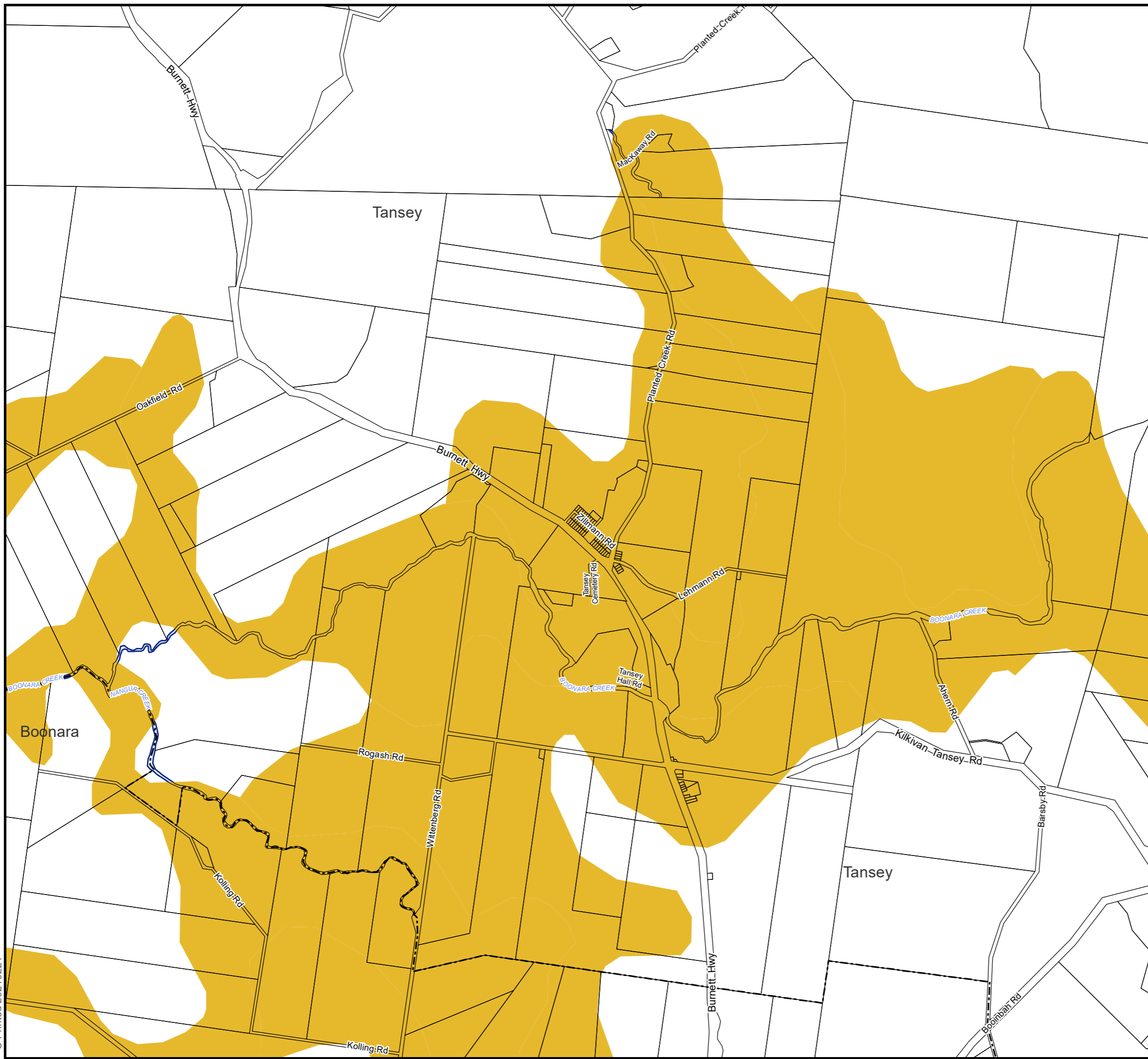
GQAL OVERLAY MAP OVERVIEW



GQAL Overlay Map 7

Version 3 Date: 15-03-2021

C Printed 20210224





**Gympie Regional Council
Planning Scheme
Good Quality Agricultural
Land Overlay**

- Development Constraints**
- Good Quality Agricultural Land Class A
 - Good Quality Agricultural Land Class B
 - Good Quality Agricultural Land Class C
 - Good Quality Agricultural Land Class D
 - Urban Footprint
 - Rural Living Area
 - Water Resource Catchments
 - State & Commonwealth Land

- Cadastre**
- DCDB ver. February 2018
 - Suburb or Locality Boundary
 - Local Government Boundary
 - Waterbodies & Waterways

Note - The areas shown under Water Resource Catchments are for advisory purposes only.

This map series has had the base map updated to reflect The Department of Natural Resources, Mines and Energy cadastral data 2018. The overlay data remains the same as published in the Gympie Regional Council Planning Scheme 2013.

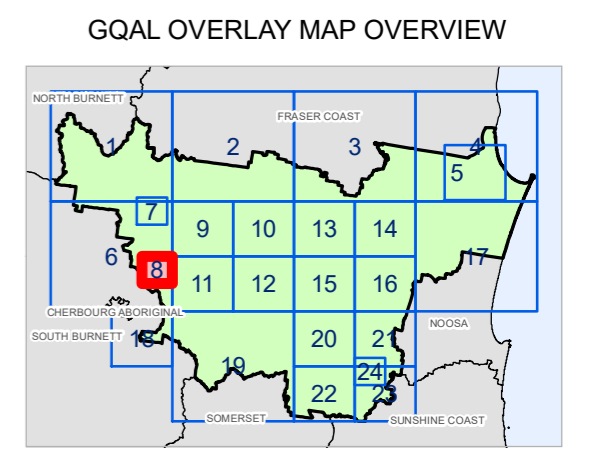
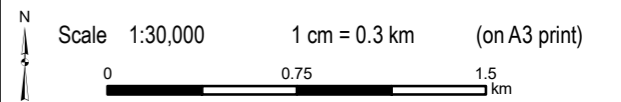
Disclaimer Declared Catchments
Seqwater is not responsible for any actions taken, on the basis of requested data, nor for any error in or omission in the requested data.
© Copyright 2012 Seqwater. All Rights Reserved

Disclaimer
While every care is taken to ensure the accuracy of this map, Gympie Regional Council makes no representations or warranties about its accuracy, reliability, completeness or suitability for any particular purpose and disclaims all responsibility and all liability (including without limitation, liability in negligence) for all expenses, losses, damage (including indirect or consequential damage) and costs which might incur as a result of the data being inaccurate or incomplete in any way and for any reason.
© Copyright Gympie Regional Council 2018.

Cadastre Disclaimer:
Despite Department of Natural Resources, Mines and Energy (DNRME)'s best efforts, DNRME makes no representations or warranties in relation to the Information, and, to the extent permitted by law, exclude or limit all warranties relating to correctness, accuracy, reliability, completeness or currency and all liability for any direct, indirect and consequential costs, losses, damages and expenses incurred in any way (including but not limited to that arising from negligence) in connection with any use of or reliance on the Information.
© The State of Queensland (Department of Natural Resources, Mines and Energy (DNRME)) 2018.

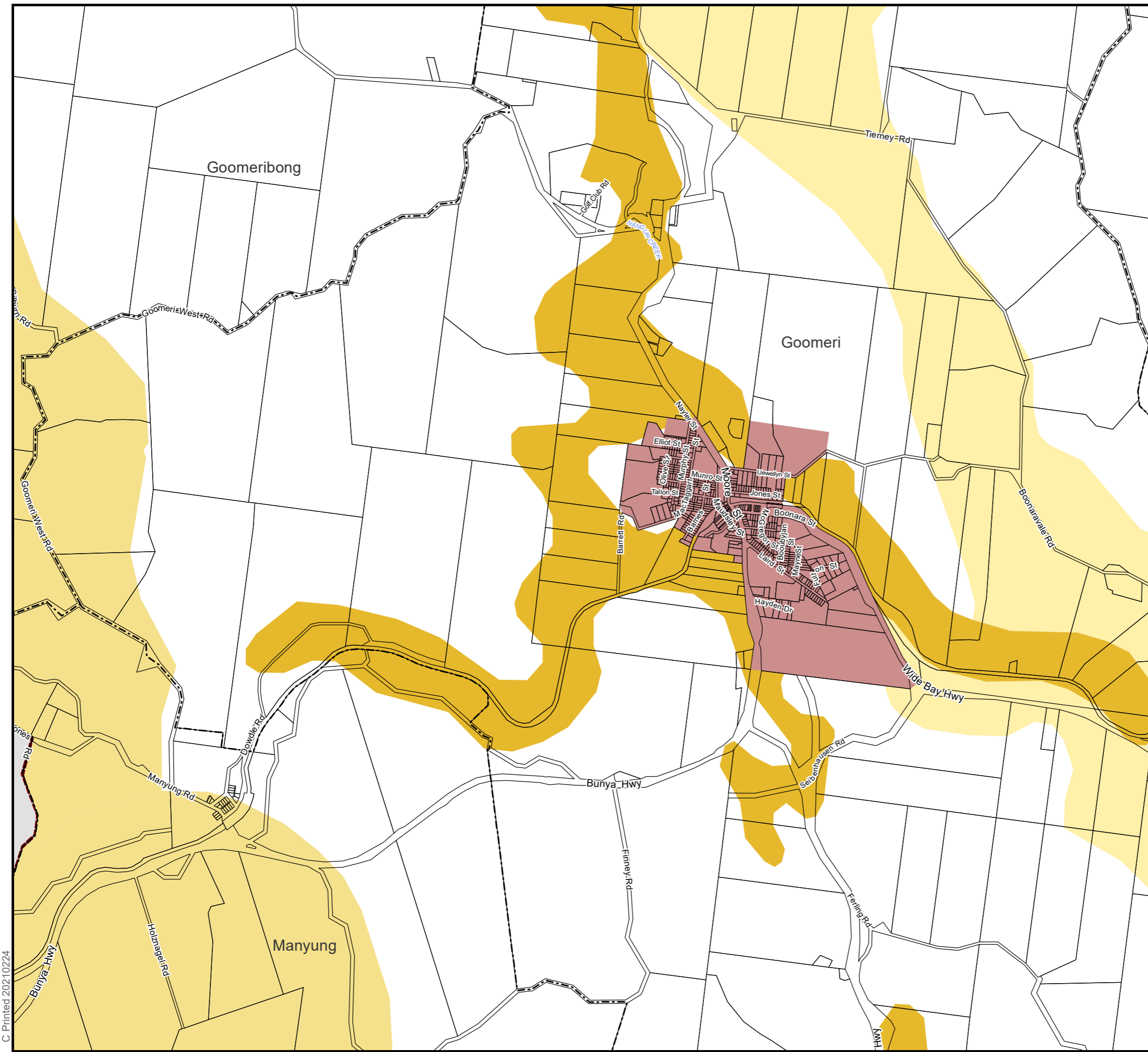
Map Grid of Australia (MGA) Zone 56 Geodetic Datum of Australia (GDA) 1994

Note: The Gympie Regional Council Planning Scheme was adopted on 12 June 2013 and took effect 1 July 2013



GQAL Overlay Map 8

Version 3 Date: 15-03-2021





**Gympie Regional Council
Planning Scheme
Good Quality Agricultural
Land Overlay**

- Development Constraints**
- Good Quality Agricultural Land Class A
 - Good Quality Agricultural Land Class B
 - Good Quality Agricultural Land Class C
 - Good Quality Agricultural Land Class D
 - Urban Footprint
 - Rural Living Area
 - Water Resource Catchments
 - State & Commonwealth Land
- Cadastre**
- DCDB ver. February 2018
 - Suburb or Locality Boundary
 - Local Government Boundary
 - Waterbodies & Waterways

Note - The areas shown under Water Resource Catchments are for advisory purposes only.

This map series has had the base map updated to reflect The Department of Natural Resources, Mines and Energy cadastral data 2018. The overlay data remains the same as published in the Gympie Regional Council Planning Scheme 2013.

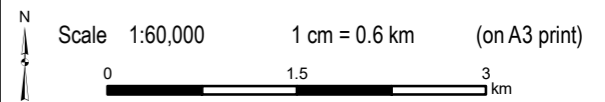
Disclaimer Declared Catchments
Seqwater is not responsible for any actions taken, on the basis of requested data, nor for any error in or omission in the requested data.
© Copyright 2012 Seqwater. All Rights Reserved

Disclaimer
While every care is taken to ensure the accuracy of this map, Gympie Regional Council makes no representations or warranties about its accuracy, reliability, completeness or suitability for any particular purpose and disclaims all responsibility and all liability (including without limitation, liability in negligence) for all expenses, losses, damage (including indirect or consequential damage) and costs which might incur as a result of the data being inaccurate or incomplete in any way and for any reason.
© Copyright Gympie Regional Council 2018.

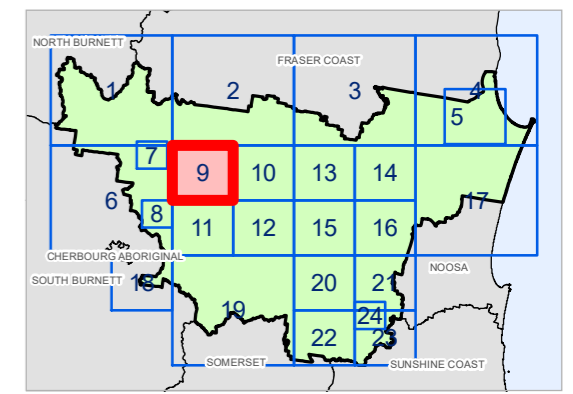
Cadastre Disclaimer:
Despite Department of Natural Resources, Mines and Energy (DNRME)'s best efforts, DNRME makes no representations or warranties in relation to the Information, and, to the extent permitted by law, exclude or limit all warranties relating to correctness, accuracy, reliability, completeness or currency and all liability for any direct, indirect and consequential costs, losses, damages and expenses incurred in any way (including but not limited to that arising from negligence) in connection with any use of or reliance on the Information.
© The State of Queensland (Department of Natural Resources, Mines and Energy (DNRME)) 2018.

Map Grid of Australia (MGA) Zone 56 Geodetic Datum of Australia (GDA) 1994

Note: The Gympie Regional Council Planning Scheme was adopted on 12 June 2013 and took effect 1 July 2013

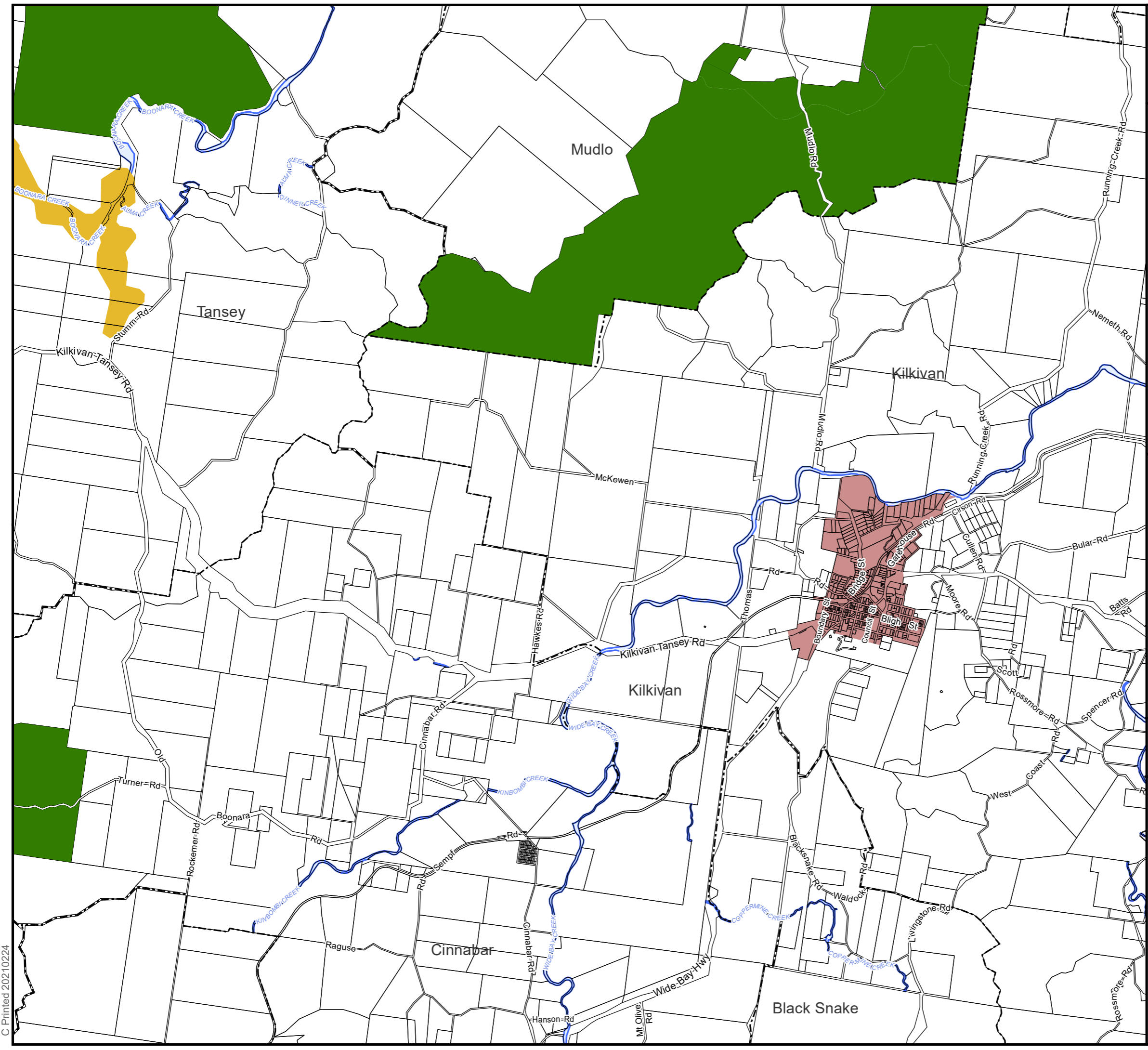


GQAL OVERLAY MAP OVERVIEW



GQAL Overlay Map 9

Version 3 Date: 15-03-2021



C Printed 20210224



**Gympie Regional Council
Planning Scheme
Good Quality Agricultural
Land Overlay**

- Development Constraints**
- Good Quality Agricultural Land Class A
 - Good Quality Agricultural Land Class B
 - Good Quality Agricultural Land Class C
 - Good Quality Agricultural Land Class D
 - Urban Footprint
 - Rural Living Area
 - Water Resource Catchments
 - State & Commonwealth Land
- Cadastre**
- DCDB ver. February 2018
 - Suburb or Locality Boundary
 - Local Government Boundary
 - Waterbodies & Waterways

Note - The areas shown under Water Resource Catchments are for advisory purposes only.

This map series has had the base map updated to reflect The Department of Natural Resources, Mines and Energy cadastral data 2018. The overlay data remains the same as published in the Gympie Regional Council Planning Scheme 2013.

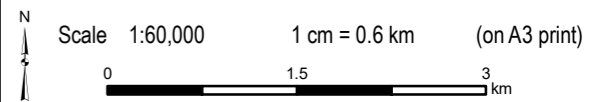
Disclaimer Declared Catchments
Seqwater is not responsible for any actions taken, on the basis of requested data, nor for any error in or omission in the requested data.
© Copyright 2012 Seqwater. All Rights Reserved

Disclaimer
While every care is taken to ensure the accuracy of this map, Gympie Regional Council makes no representations or warranties about its accuracy, reliability, completeness or suitability for any particular purpose and disclaims all responsibility and all liability (including without limitation, liability in negligence) for all expenses, losses, damage (including indirect or consequential damage) and costs which might incur as a result of the data being inaccurate or incomplete in any way and for any reason.
© Copyright Gympie Regional Council 2018.

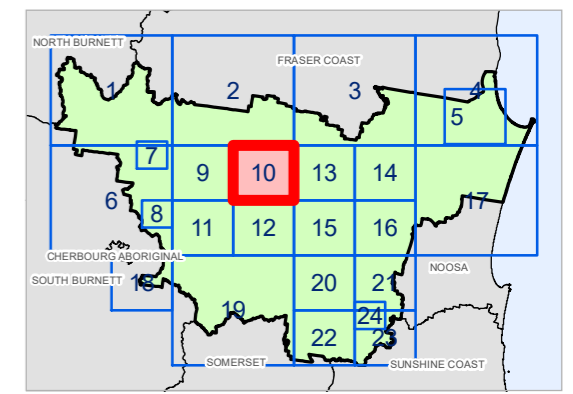
Cadastre Disclaimer:
Despite Department of Natural Resources, Mines and Energy (DNRME)'s best efforts, DNRME makes no representations or warranties in relation to the Information, and, to the extent permitted by law, exclude or limit all warranties relating to correctness, accuracy, reliability, completeness or currency and all liability for any direct, indirect and consequential costs, losses, damages and expenses incurred in any way (including but not limited to that arising from negligence) in connection with any use of or reliance on the Information.
© The State of Queensland (Department of Natural Resources, Mines and Energy (DNRME)) 2018.

Map Grid of Australia (MGA) Zone 56 Geodetic Datum of Australia (GDA) 1994

Note: The Gympie Regional Council Planning Scheme was adopted on 12 June 2013 and took effect 1 July 2013

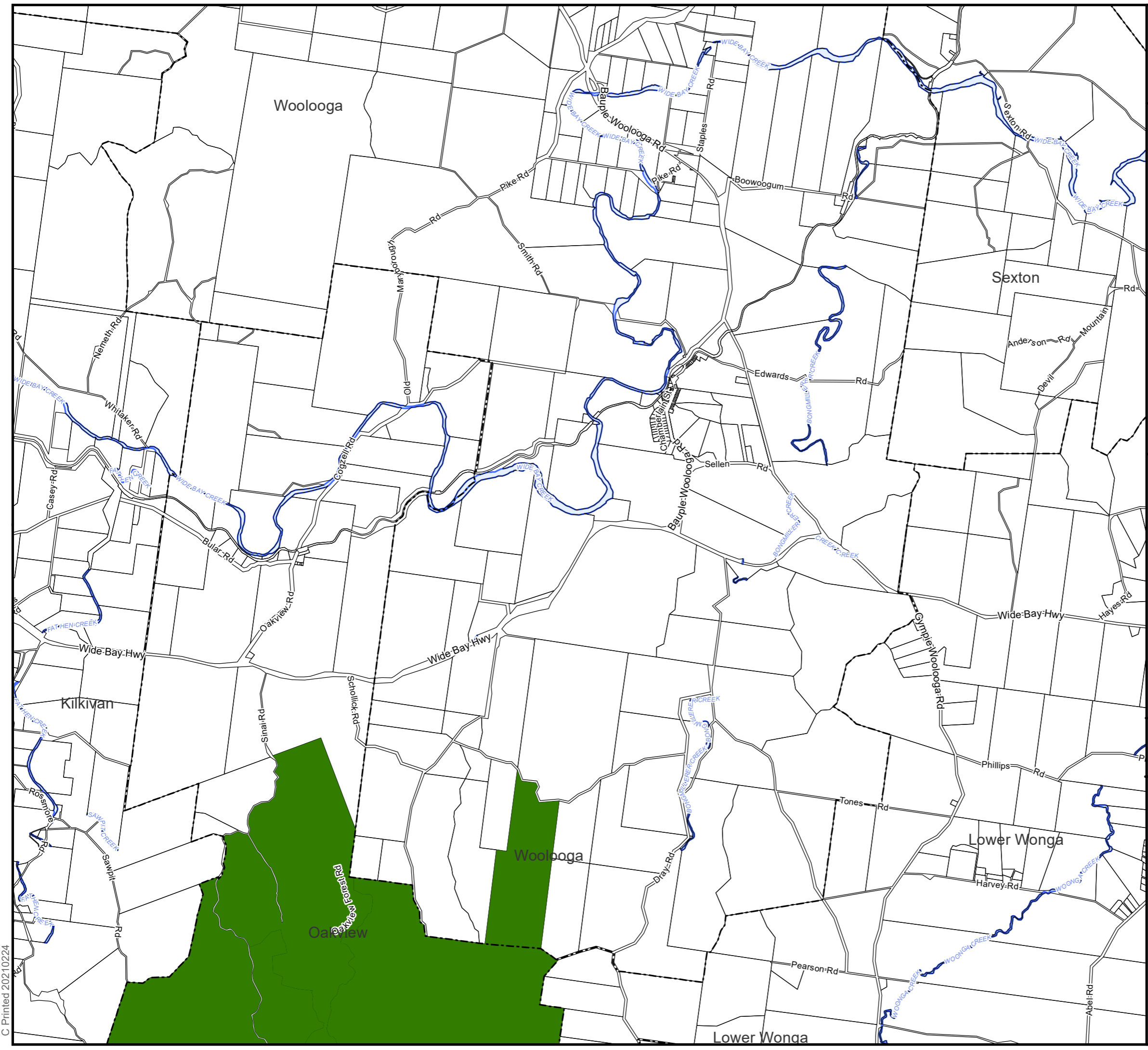


GQAL OVERLAY MAP OVERVIEW



GQAL Overlay Map 10

Version 3 Date: 15-03-2021





**Gympie Regional Council
Planning Scheme
Good Quality Agricultural
Land Overlay**

- Development Constraints**
- Good Quality Agricultural Land Class A
 - Good Quality Agricultural Land Class B
 - Good Quality Agricultural Land Class C
 - Good Quality Agricultural Land Class D
 - Urban Footprint
 - Rural Living Area
 - Water Resource Catchments
 - State & Commonwealth Land
- Cadastral**
- DCDB ver. February 2018
 - Suburb or Locality Boundary
 - Local Government Boundary
 - Waterbodies & Waterways

Note - The areas shown under Water Resource Catchments are for advisory purposes only.

This map series has had the base map updated to reflect The Department of Natural Resources, Mines and Energy cadastral data 2018. The overlay data remains the same as published in the Gympie Regional Council Planning Scheme 2013.

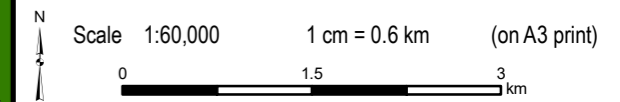
Disclaimer Declared Catchments
Seqwater is not responsible for any actions taken, on the basis of requested data, nor for any error in or omission in the requested data.
© Copyright 2012 Seqwater. All Rights Reserved

Disclaimer
While every care is taken to ensure the accuracy of this map, Gympie Regional Council makes no representations or warranties about its accuracy, reliability, completeness or suitability for any particular purpose and disclaims all responsibility and all liability (including without limitation, liability in negligence) for all expenses, losses, damage (including indirect or consequential damage) and costs which might incur as a result of the data being inaccurate or incomplete in any way and for any reason.
© Copyright Gympie Regional Council 2018.

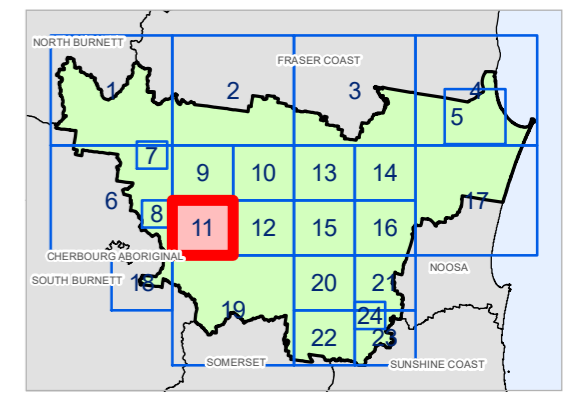
Cadastral Disclaimer:
Despite Department of Natural Resources, Mines and Energy (DNRME)'s best efforts, DNRME makes no representations or warranties in relation to the Information, and, to the extent permitted by law, exclude or limit all warranties relating to correctness, accuracy, reliability, completeness or currency and all liability for any direct, indirect and consequential costs, losses, damages and expenses incurred in any way (including but not limited to that arising from negligence) in connection with any use of or reliance on the Information.
© The State of Queensland (Department of Natural Resources, Mines and Energy (DNRME)) 2018.

Map Grid of Australia (MGA) Zone 56 Geodetic Datum of Australia (GDA) 1994

Note: The Gympie Regional Council Planning Scheme was adopted on 12 June 2013 and took effect 1 July 2013

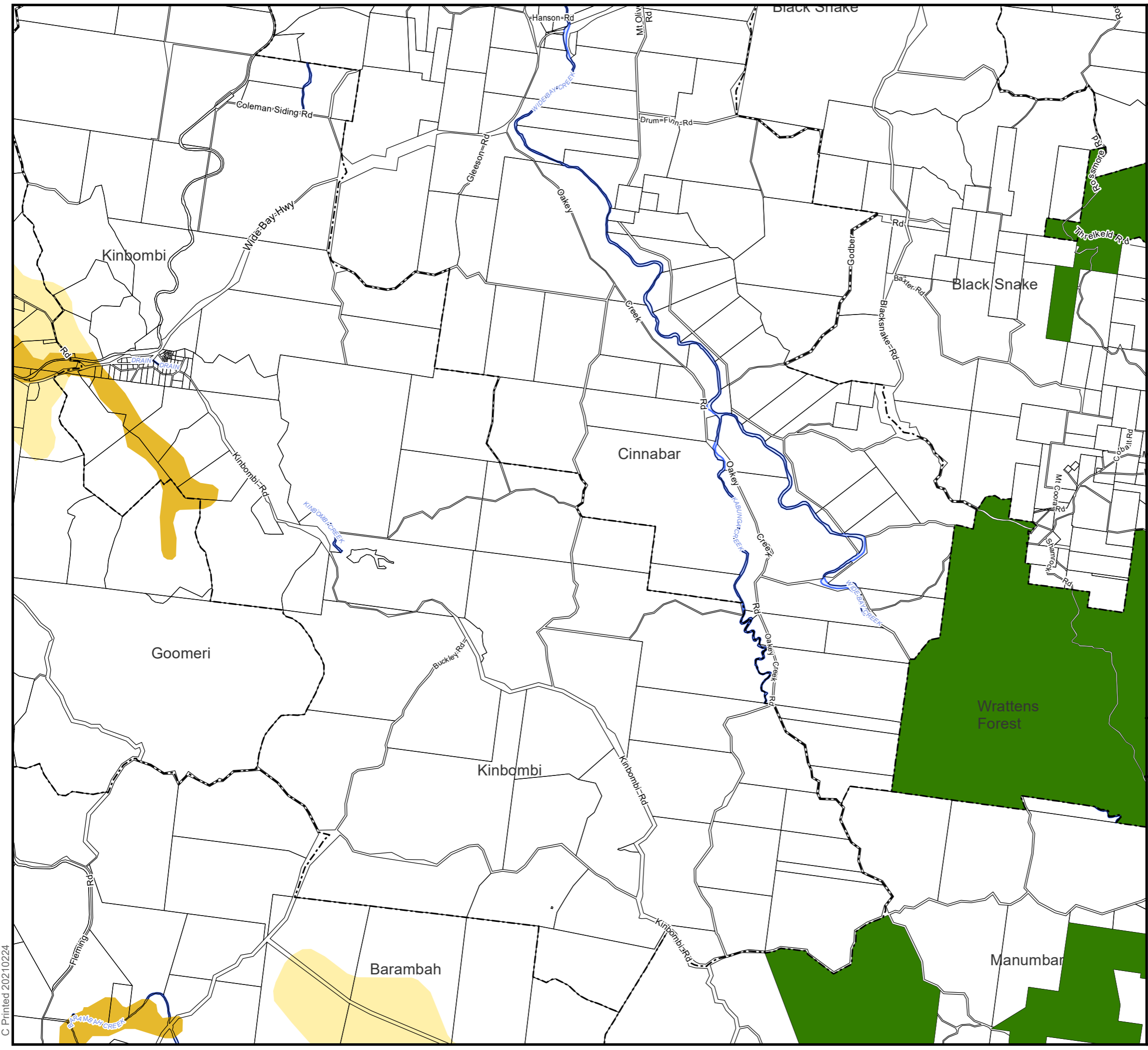


GQAL OVERLAY MAP OVERVIEW



GQAL Overlay Map 11

Version 3 Date: 15-03-2021





**Gympie Regional Council
Planning Scheme
Good Quality Agricultural
Land Overlay**

- Development Constraints**
- Good Quality Agricultural Land Class A
 - Good Quality Agricultural Land Class B
 - Good Quality Agricultural Land Class C
 - Good Quality Agricultural Land Class D
 - Urban Footprint
 - Rural Living Area
 - Water Resource Catchments
 - State & Commonwealth Land
- Cadastre**
- DCDB ver. February 2018
 - Suburb or Locality Boundary
 - Local Government Boundary
 - Waterbodies & Waterways

Note - The areas shown under Water Resource Catchments are for advisory purposes only.

This map series has had the base map updated to reflect The Department of Natural Resources, Mines and Energy cadastral data 2018. The overlay data remains the same as published in the Gympie Regional Council Planning Scheme 2013.

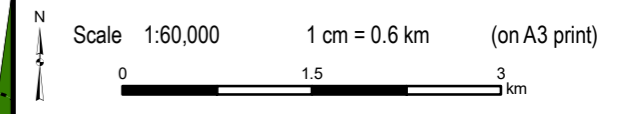
Disclaimer Declared Catchments
Seqwater is not responsible for any actions taken, on the basis of requested data, nor for any error in or omission in the requested data.
© Copyright 2012 Seqwater. All Rights Reserved

Disclaimer
While every care is taken to ensure the accuracy of this map, Gympie Regional Council makes no representations or warranties about its accuracy, reliability, completeness or suitability for any particular purpose and disclaims all responsibility and all liability (including without limitation, liability in negligence) for all expenses, losses, damage (including indirect or consequential damage) and costs which might incur as a result of the data being inaccurate or incomplete in any way and for any reason.
© Copyright Gympie Regional Council 2018.

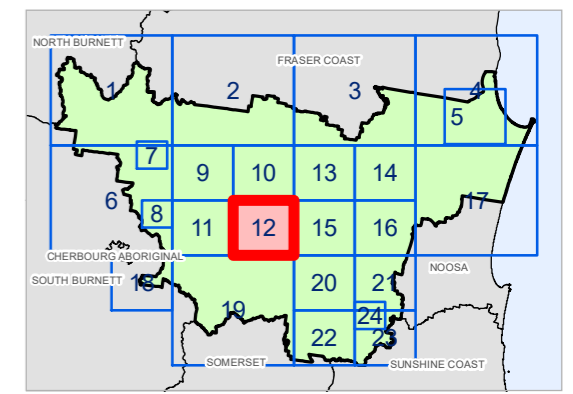
Cadastre Disclaimer:
Despite Department of Natural Resources, Mines and Energy (DNRME)'s best efforts, DNRME makes no representations or warranties in relation to the Information, and, to the extent permitted by law, exclude or limit all warranties relating to correctness, accuracy, reliability, completeness or currency and all liability for any direct, indirect and consequential costs, losses, damages and expenses incurred in any way (including but not limited to that arising from negligence) in connection with any use of or reliance on the Information.
© The State of Queensland (Department of Natural Resources, Mines and Energy (DNRME)) 2018.

Map Grid of Australia (MGA) Zone 56 Geodetic Datum of Australia (GDA) 1994

Note: The Gympie Regional Council Planning Scheme was adopted on 12 June 2013 and took effect 1 July 2013

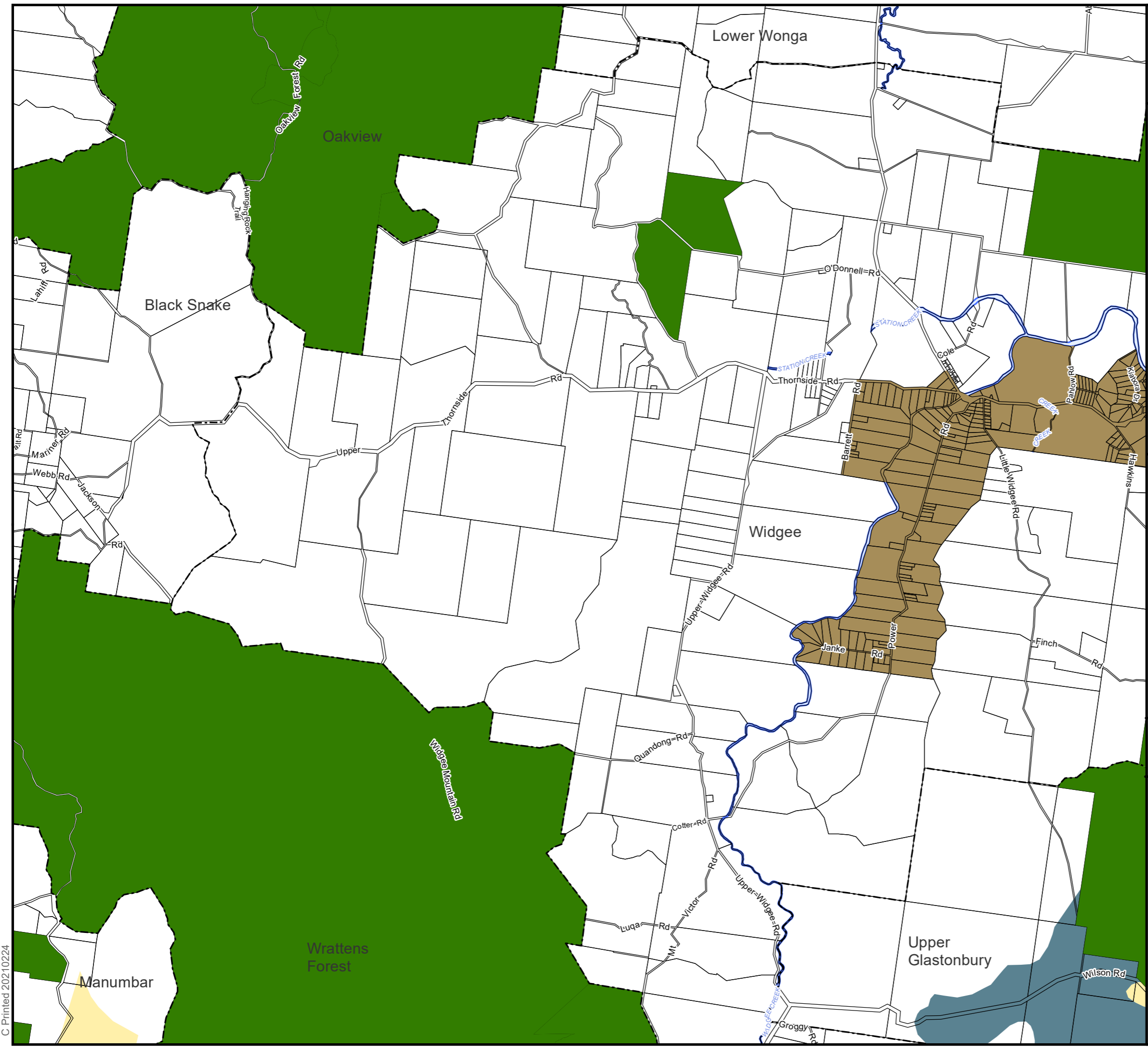


QQAL OVERLAY MAP OVERVIEW



QQAL Overlay Map 12

Version 3 Date: 15-03-2021





**Gympie Regional Council
Planning Scheme
Good Quality Agricultural
Land Overlay**

- Development Constraints**
- Good Quality Agricultural Land Class A
 - Good Quality Agricultural Land Class B
 - Good Quality Agricultural Land Class C
 - Good Quality Agricultural Land Class D
 - Urban Footprint
 - Rural Living Area
 - Water Resource Catchments
 - State & Commonwealth Land
- Cadastre**
- DCDB ver. February 2018
 - Suburb or Locality Boundary
 - Local Government Boundary
 - Waterbodies & Waterways

Note - The areas shown under Water Resource Catchments are for advisory purposes only.

This map series has had the base map updated to reflect The Department of Natural Resources, Mines and Energy cadastral data 2018. The overlay data remains the same as published in the Gympie Regional Council Planning Scheme 2013.

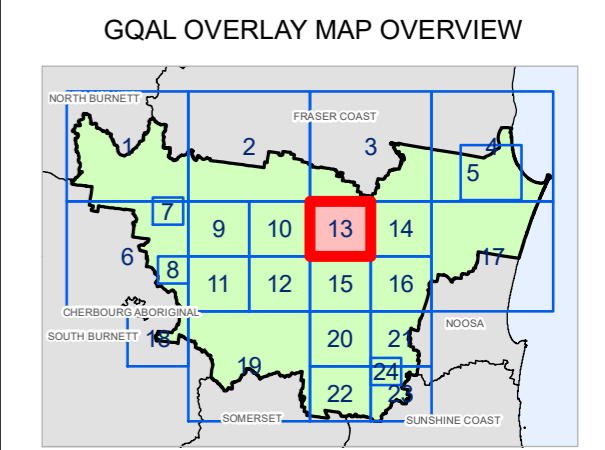
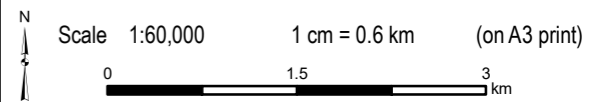
Disclaimer Declared Catchments
Seqwater is not responsible for any actions taken, on the basis of requested data, nor for any error in or omission in the requested data.
© Copyright 2012 Seqwater. All Rights Reserved

Disclaimer
While every care is taken to ensure the accuracy of this map, Gympie Regional Council makes no representations or warranties about its accuracy, reliability, completeness or suitability for any particular purpose and disclaims all liability (including without limitation, liability in negligence) for all expenses, losses, damage (including indirect or consequential damage) and costs which might incur as a result of the data being inaccurate or incomplete in any way and for any reason.
© Copyright Gympie Regional Council 2018.

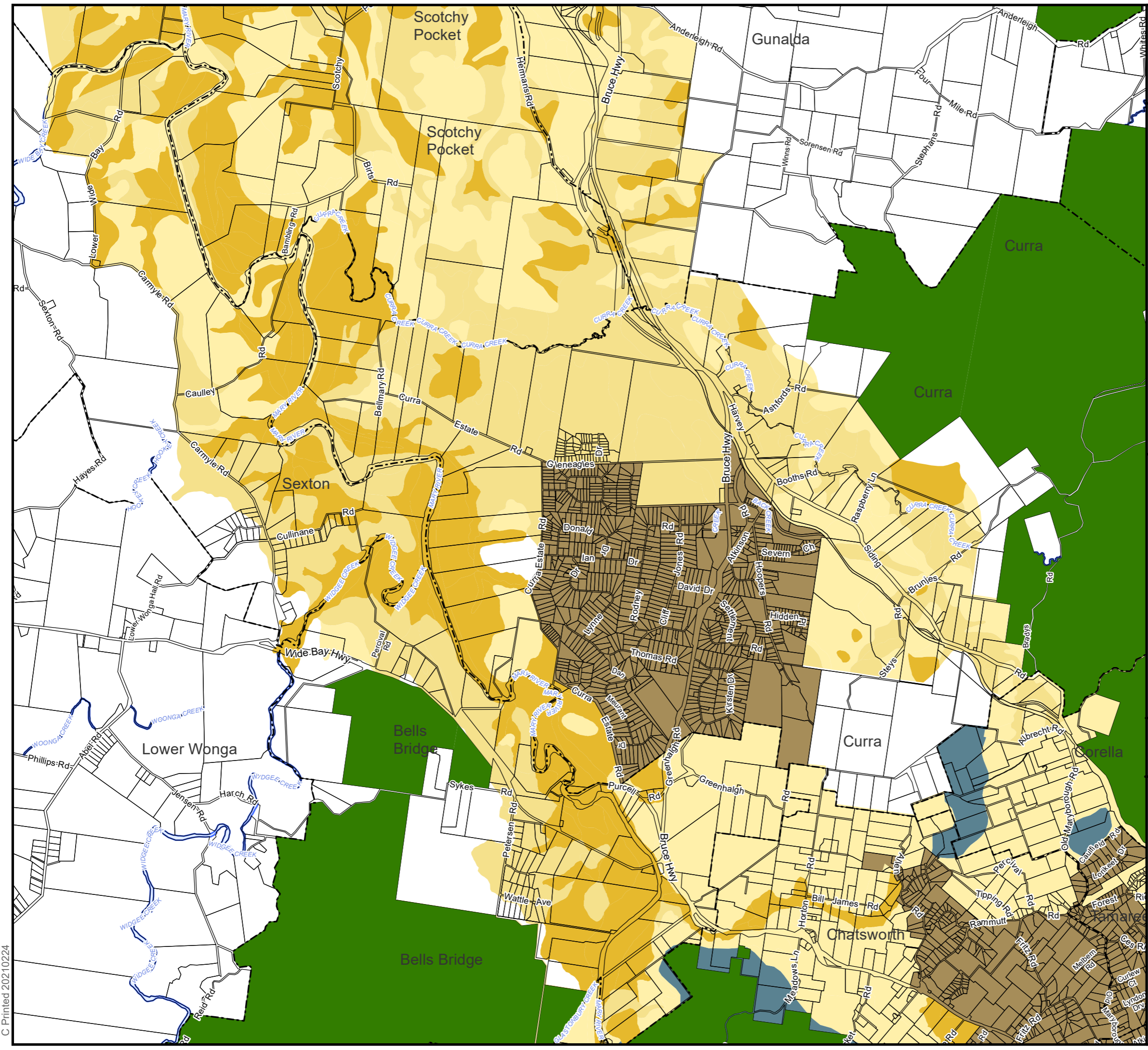
Cadastre Disclaimer:
Despite Department of Natural Resources, Mines and Energy (DNRME)'s best efforts, DNRME makes no representations or warranties in relation to the Information, and, to the extent permitted by law, exclude or limit all warranties relating to correctness, accuracy, reliability, completeness or currency and all liability for any direct, indirect and consequential costs, losses, damages and expenses incurred in any way (including but not limited to that arising from negligence) in connection with any use of or reliance on the Information.
© The State of Queensland (Department of Natural Resources, Mines and Energy (DNRME)) 2018.

Map Grid of Australia (MGA) Zone 56 Geodetic Datum of Australia (GDA) 1994

Note: The Gympie Regional Council Planning Scheme was adopted on 12 June 2013 and took effect 1 July 2013



GQAL Overlay Map 13
Version 3 Date: 15-03-2021





Gympie Regional Council Planning Scheme Good Quality Agricultural Land Overlay

- Development Constraints**
- Good Quality Agricultural Land Class A
 - Good Quality Agricultural Land Class B
 - Good Quality Agricultural Land Class C
 - Good Quality Agricultural Land Class D
 - Urban Footprint
 - Rural Living Area
 - Water Resource Catchments
 - State & Commonwealth Land
- Cadastre**
- DCDB ver. February 2018
 - Suburb or Locality Boundary
 - Local Government Boundary
 - Waterbodies & Waterways

Note - The areas shown under Water Resource Catchments are for advisory purposes only.

This map series has had the base map updated to reflect The Department of Natural Resources, Mines and Energy cadastral data 2018. The overlay data remains the same as published in the Gympie Regional Council Planning Scheme 2013.

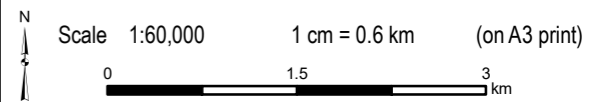
Disclaimer Declared Catchments
Seqwater is not responsible for any actions taken, on the basis of requested data, nor for any error in or omission in the requested data.
© Copyright 2012 Seqwater. All Rights Reserved

Disclaimer
While every care is taken to ensure the accuracy of this map, Gympie Regional Council makes no representations or warranties about its accuracy, reliability, completeness or suitability for any particular purpose and disclaims all responsibility and all liability (including without limitation, liability in negligence) for all expenses, losses, damage (including indirect or consequential damage) and costs which might incur as a result of the data being inaccurate or incomplete in any way and for any reason.
© Copyright Gympie Regional Council 2018.

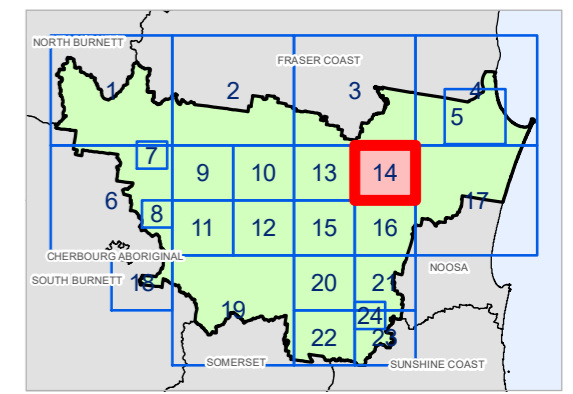
Cadastral Disclaimer:
Despite Department of Natural Resources, Mines and Energy (DNRME)'s best efforts, DNRME makes no representations or warranties in relation to the Information, and, to the extent permitted by law, exclude or limit all warranties relating to correctness, accuracy, reliability, completeness or currency and all liability for any direct, indirect and consequential costs, losses, damages and expenses incurred in any way (including but not limited to that arising from negligence) in connection with any use of or reliance on the Information.
© The State of Queensland (Department of Natural Resources, Mines and Energy (DNRME)) 2018.

Map Grid of Australia (MGA) Zone 56 Geodetic Datum of Australia (GDA) 1994

Note: The Gympie Regional Council Planning Scheme was adopted on 12 June 2013 and took effect 1 July 2013

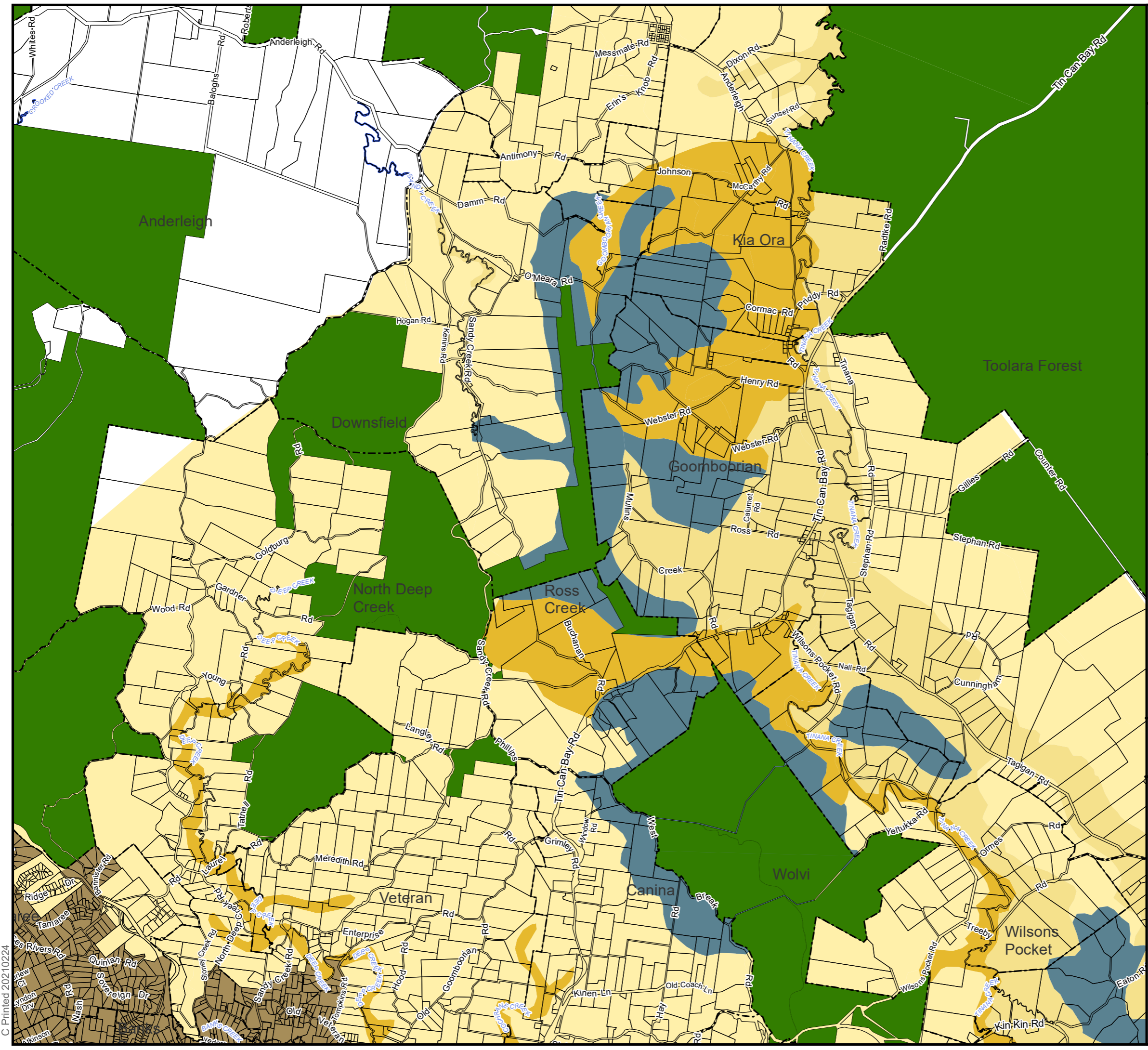


QQAL OVERLAY MAP OVERVIEW



QQAL Overlay Map 14

Version 3 Date: 15-03-2021





**Gympie Regional Council
Planning Scheme
Good Quality Agricultural
Land Overlay**

- Development Constraints**
- Good Quality Agricultural Land Class A
 - Good Quality Agricultural Land Class B
 - Good Quality Agricultural Land Class C
 - Good Quality Agricultural Land Class D
 - Urban Footprint
 - Rural Living Area
 - Water Resource Catchments
 - State & Commonwealth Land
- Cadastre**
- DCDB ver. February 2018
 - Suburb or Locality Boundary
 - Local Government Boundary
 - Waterbodies & Waterways

Note - The areas shown under Water Resource Catchments are for advisory purposes only.

This map series has had the base map updated to reflect The Department of Natural Resources, Mines and Energy cadastral data 2018. The overlay data remains the same as published in the Gympie Regional Council Planning Scheme 2013.

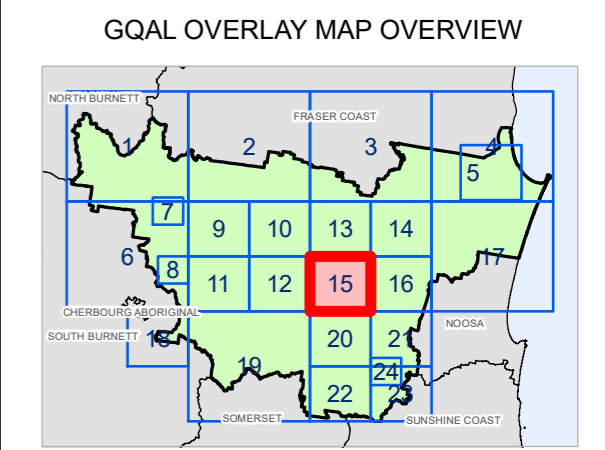
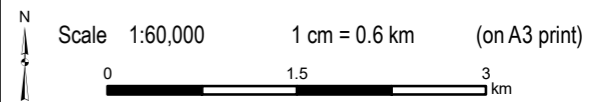
Disclaimer Declared Catchments
Seqwater is not responsible for any actions taken, on the basis of requested data, nor for any error in or omission in the requested data.
© Copyright 2012 Seqwater. All Rights Reserved

Disclaimer
While every care is taken to ensure the accuracy of this map, Gympie Regional Council makes no representations or warranties about its accuracy, reliability, completeness or suitability for any particular purpose and disclaims all responsibility and all liability (including without limitation, liability in negligence) for all expenses, losses, damage (including indirect or consequential damage) and costs which might incur as a result of the data being inaccurate or incomplete in any way and for any reason.
© Copyright Gympie Regional Council 2018.

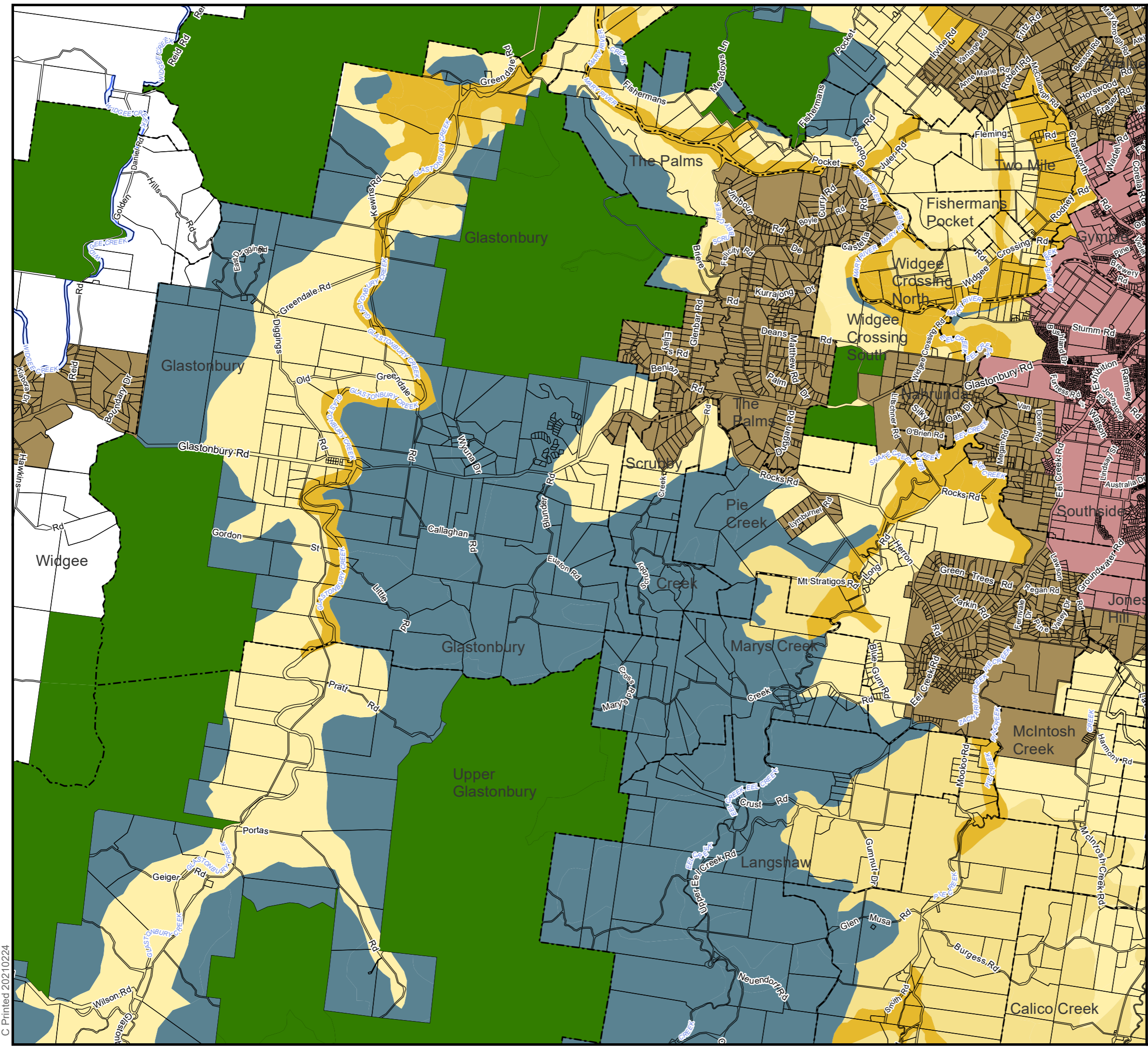
Cadastral Disclaimer:
Despite Department of Natural Resources, Mines and Energy (DNRME)'s best efforts, DNRME makes no representations or warranties in relation to the Information, and, to the extent permitted by law, exclude or limit all warranties relating to correctness, accuracy, reliability, completeness or currency and all liability for any direct, indirect and consequential costs, losses, damages and expenses incurred in any way (including but not limited to that arising from negligence) in connection with any use of or reliance on the Information.
© The State of Queensland (Department of Natural Resources, Mines and Energy (DNRME)) 2018.

Map Grid of Australia (MGA) Zone 56 Geodetic Datum of Australia (GDA) 1994

Note: The Gympie Regional Council Planning Scheme was adopted on 12 June 2013 and took effect 1 July 2013



GQAL Overlay Map 15
Version 3 Date: 15-03-2021





Gympie Regional Council Planning Scheme Good Quality Agricultural Land Overlay

- Development Constraints**
- Good Quality Agricultural Land Class A
 - Good Quality Agricultural Land Class B
 - Good Quality Agricultural Land Class C
 - Good Quality Agricultural Land Class D
 - Urban Footprint
 - Rural Living Area
 - Water Resource Catchments
 - State & Commonwealth Land
- Cadastre**
- DCDB ver. February 2018
 - Suburb or Locality Boundary
 - Local Government Boundary
 - Waterbodies & Waterways

Note - The areas shown under Water Resource Catchments are for advisory purposes only.

This map series has had the base map updated to reflect The Department of Natural Resources, Mines and Energy cadastral data 2018. The overlay data remains the same as published in the Gympie Regional Council Planning Scheme 2013.

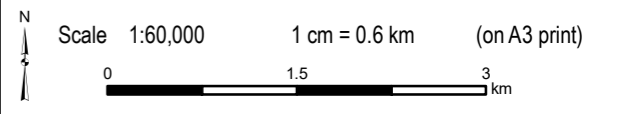
Disclaimer Declared Catchments
Seqwater is not responsible for any actions taken, on the basis of requested data, nor for any error in or omission in the requested data.
© Copyright 2012 Seqwater. All Rights Reserved

Disclaimer
While every care is taken to ensure the accuracy of this map, Gympie Regional Council makes no representations or warranties about its accuracy, reliability, completeness or suitability for any particular purpose and disclaims all responsibility and all liability (including without limitation, liability in negligence) for all expenses, losses, damage (including indirect or consequential damage) and costs which might incur as a result of the data being inaccurate or incomplete in any way and for any reason.
© Copyright Gympie Regional Council 2018.

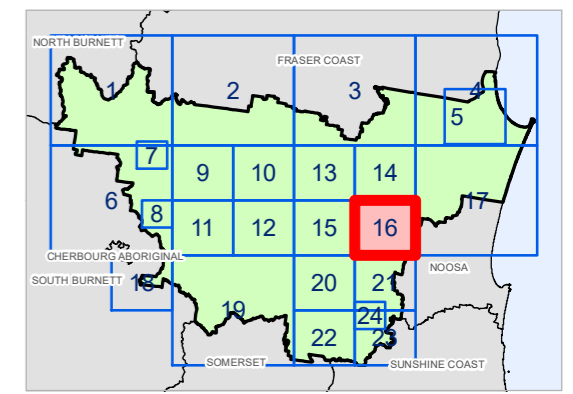
Cadastre Disclaimer:
Despite Department of Natural Resources, Mines and Energy (DNRME)'s best efforts, DNRME makes no representations or warranties in relation to the Information, and, to the extent permitted by law, exclude or limit all warranties relating to correctness, accuracy, reliability, completeness or currency and all liability for any direct, indirect and consequential costs, losses, damages and expenses incurred in any way (including but not limited to that arising from negligence) in connection with any use of or reliance on the Information.
© The State of Queensland (Department of Natural Resources, Mines and Energy (DNRME)) 2018.

Map Grid of Australia (MGA) Zone 56 Geodetic Datum of Australia (GDA) 1994

Note: The Gympie Regional Council Planning Scheme was adopted on 12 June 2013 and took effect 1 July 2013

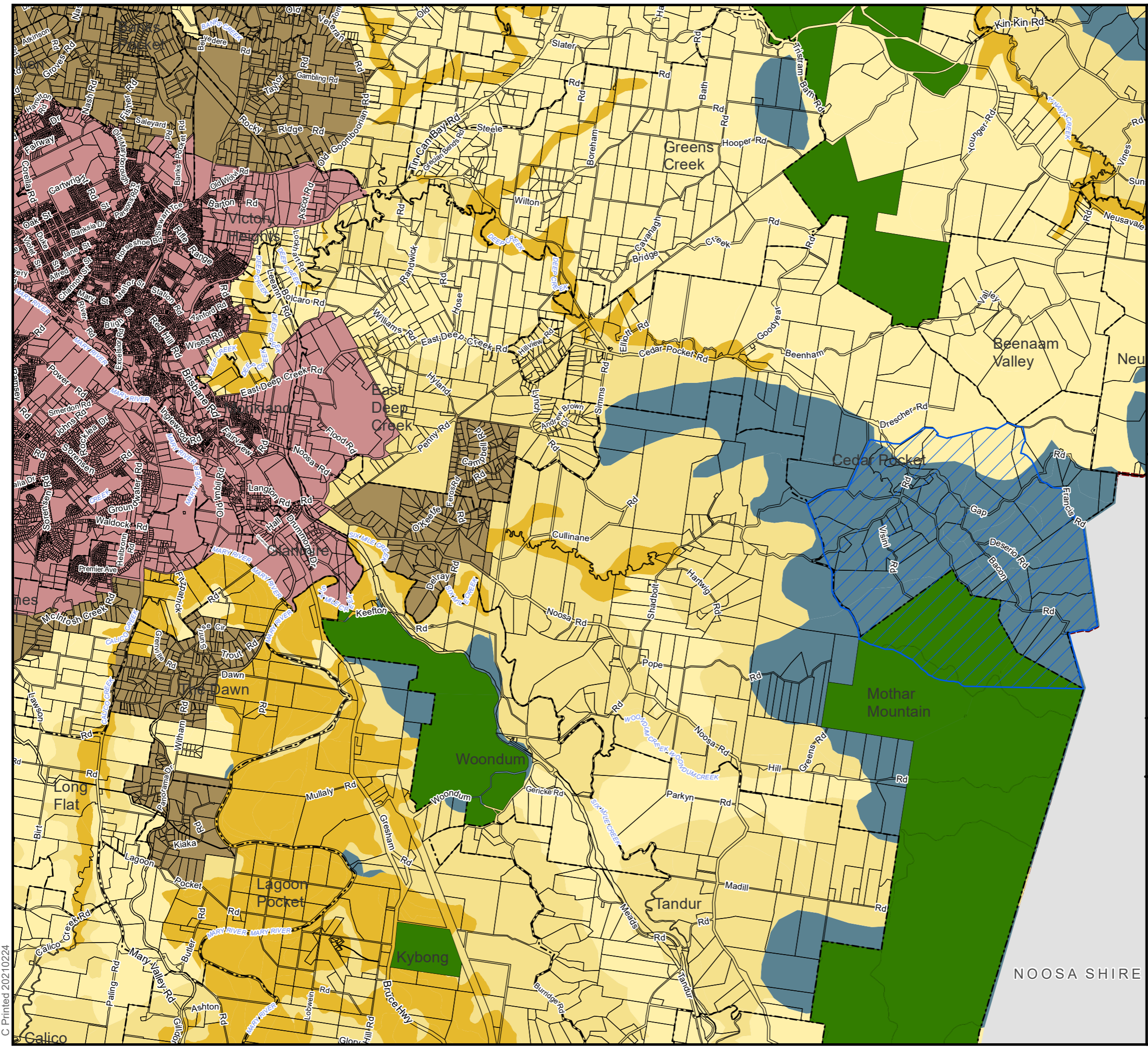


GOAL OVERLAY MAP OVERVIEW



GOAL Overlay Map 16

Version 3 Date: 15-03-2021





**Gympie Regional Council
Planning Scheme
Good Quality Agricultural
Land Overlay**

Development Constraints

- Good Quality Agricultural Land Class A
- Good Quality Agricultural Land Class B
- Good Quality Agricultural Land Class C
- Good Quality Agricultural Land Class D
- Urban Footprint
- Rural Living Area
- Water Resource Catchments
- State & Commonwealth Land

Cadastre

- DCDB ver. February 2018
- Suburb or Locality Boundary
- Local Government Boundary
- Waterbodies & Waterways

Note - The areas shown under Water Resource Catchments are for advisory purposes only.

This map series has had the base map updated to reflect The Department of Natural Resources, Mines and Energy cadastral data 2018. The overlay data remains the same as published in the Gympie Regional Council Planning Scheme 2013.

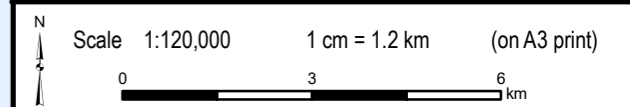
Disclaimer Declared Catchments
Seqwater is not responsible for any actions taken, on the basis of requested data, nor for any error in or omission in the requested data.
© Copyright 2012 Seqwater. All Rights Reserved

Disclaimer
While every care is taken to ensure the accuracy of this map, Gympie Regional Council makes no representations or warranties about its accuracy, reliability, completeness or suitability for any particular purpose and disclaims all responsibility and all liability (including without limitation, liability in negligence) for all expenses, losses, damage (including indirect or consequential damage) and costs which might incur as a result of the data being inaccurate or incomplete in any way and for any reason.
© Copyright Gympie Regional Council 2018.

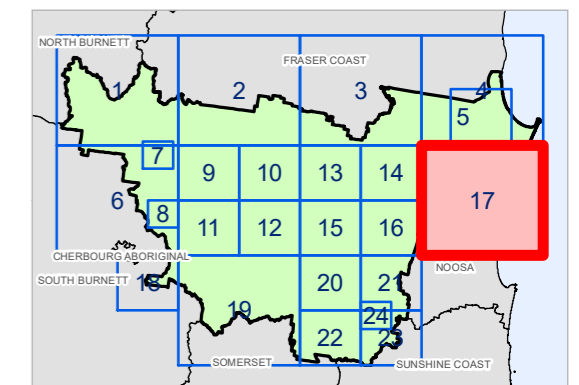
Cadastre Disclaimer:
Despite Department of Natural Resources, Mines and Energy (DNRME)'s best efforts, DNRME makes no representations or warranties in relation to the Information, and, to the extent permitted by law, exclude or limit all warranties relating to correctness, accuracy, reliability, completeness or currency and all liability for any direct, indirect and consequential costs, losses, damages and expenses incurred in any way (including but not limited to that arising from negligence) in connection with any use of or reliance on the Information.
© The State of Queensland (Department of Natural Resources, Mines and Energy (DNRME)) 2018.

Map Grid of Australia (MGA) Zone 56 Geodetic Datum of Australia (GDA) 1994

Note: The Gympie Regional Council Planning Scheme was adopted on 12 June 2013 and took effect 1 July 2013



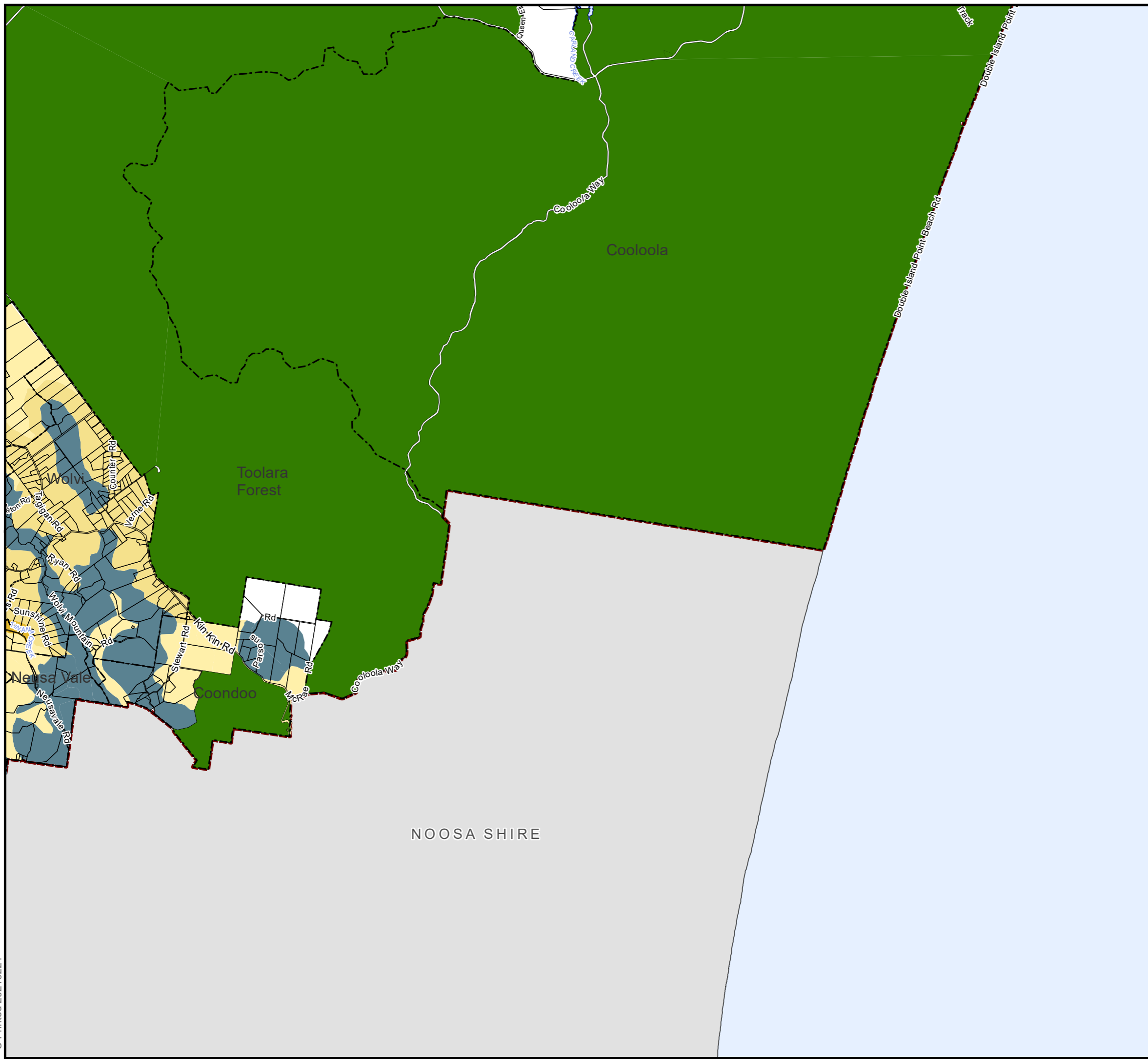
QQAL OVERLAY MAP OVERVIEW



QQAL Overlay Map 17

Version 3 Date: 15-03-2021

C Printed 20210224



CHERBOURG
ABORIGINAL
SHIRE









SOUTH BURNETT
REGIONAL

Barambah







**Gympie Regional Council
Planning Scheme
Good Quality Agricultural
Land Overlay**

Development Constraints

-  Good Quality Agricultural Land Class A
-  Good Quality Agricultural Land Class B
-  Good Quality Agricultural Land Class C
-  Good Quality Agricultural Land Class D
-  Urban Footprint
-  Rural Living Area
-  Water Resource Catchments
-  State & Commonwealth Land

Cadastre

-  DCDB ver. February 2018
-  Suburb or Locality Boundary
-  Local Government Boundary
-  Waterbodies & Waterways

Note - The areas shown under Water Resource Catchments are for advisory purposes only.

This map series has had the base map updated to reflect The Department of Natural Resources, Mines and Energy cadastral data 2018. The overlay data remains the same as published in the Gympie Regional Council Planning Scheme 2013.

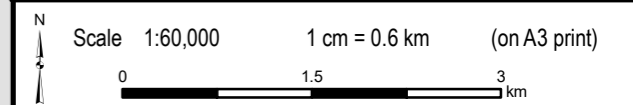
Disclaimer Declared Catchments
Seqwater is not responsible for any actions taken, on the basis of requested data, nor for any error in or omission in the requested data.
© Copyright 2012 Seqwater. All Rights Reserved

Disclaimer
While every care is taken to ensure the accuracy of this map, Gympie Regional Council makes no representations or warranties about its accuracy, reliability, completeness or suitability for any particular purpose and disclaims all responsibility and all liability (including without limitation, liability in negligence) for all expenses, losses, damage (including indirect or consequential damage) and costs which might incur as a result of the data being inaccurate or incomplete in any way and for any reason.
© Copyright Gympie Regional Council 2018.

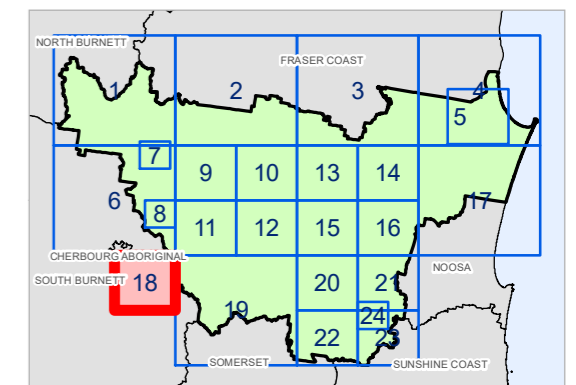
Cadastral Disclaimer:
Despite Department of Natural Resources, Mines and Energy (DNRME)'s best efforts, DNRME makes no representations or warranties in relation to the Information, and, to the extent permitted by law, exclude or limit all warranties relating to correctness, accuracy, reliability, completeness or currency and all liability for any direct, indirect and consequential costs, losses, damages and expenses incurred in any way (including but not limited to that arising from negligence) in connection with any use of or reliance on the Information.
© The State of Queensland (Department of Natural Resources, Mines and Energy (DNRME)) 2018.

Map Grid of Australia (MGA) Zone 56 Geodetic Datum of Australia (GDA) 1994

Note: The Gympie Regional Council Planning Scheme was adopted on 12 June 2013 and took effect 1 July 2013



GQAL OVERLAY MAP OVERVIEW










GQAL Overlay Map 18

Version 3 Date: 15-03-2021







**Gympie Regional Council
Planning Scheme
Good Quality Agricultural
Land Overlay**

Development Constraints

-  Good Quality Agricultural Land Class A
-  Good Quality Agricultural Land Class B
-  Good Quality Agricultural Land Class C
-  Good Quality Agricultural Land Class D
-  Urban Footprint
-  Rural Living Area
-  Water Resource Catchments
-  State & Commonwealth Land

Cadastre

-  DCDB ver. February 2018
-  Suburb or Locality Boundary
-  Local Government Boundary
-  Waterbodies & Waterways

Note - The areas shown under Water Resource Catchments are for advisory purposes only.

This map series has had the base map updated to reflect The Department of Natural Resources, Mines and Energy cadastral data 2018. The overlay data remains the same as published in the Gympie Regional Council Planning Scheme 2013.

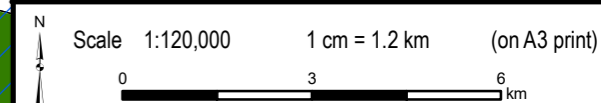
Disclaimer Declared Catchments
Seqwater is not responsible for any actions taken, on the basis of requested data, nor for any error in or omission in the requested data.
© Copyright 2012 Seqwater. All Rights Reserved

Disclaimer
While every care is taken to ensure the accuracy of this map, Gympie Regional Council makes no representations or warranties about its accuracy, reliability, completeness or suitability for any particular purpose and disclaims all responsibility and all liability (including without limitation, liability in negligence) for all expenses, losses, damage (including indirect or consequential damage) and costs which might incur as a result of the data being inaccurate or incomplete in any way and for any reason.
© Copyright Gympie Regional Council 2018.

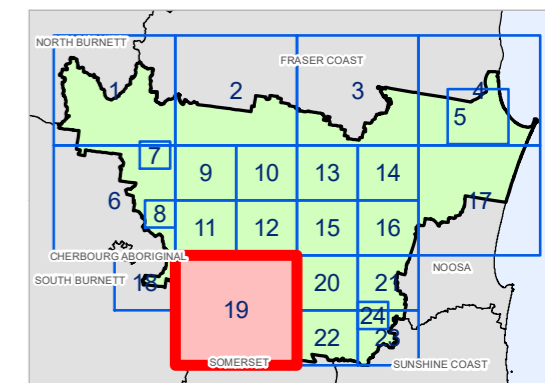
Cadastral Disclaimer:
Despite Department of Natural Resources, Mines and Energy (DNRME)'s best efforts, DNRME makes no representations or warranties in relation to the Information, and, to the extent permitted by law, exclude or limit all warranties relating to correctness, accuracy, reliability, completeness or currency and all liability for any direct, indirect and consequential costs, losses, damages and expenses incurred in any way (including but not limited to that arising from negligence) in connection with any use of or reliance on the Information.
© The State of Queensland (Department of Natural Resources, Mines and Energy (DNRME)) 2018.

Map Grid of Australia (MGA) Zone 56 Geodetic Datum of Australia (GDA) 1994

Note: The Gympie Regional Council Planning Scheme was adopted on 12 June 2013 and took effect 1 July 2013

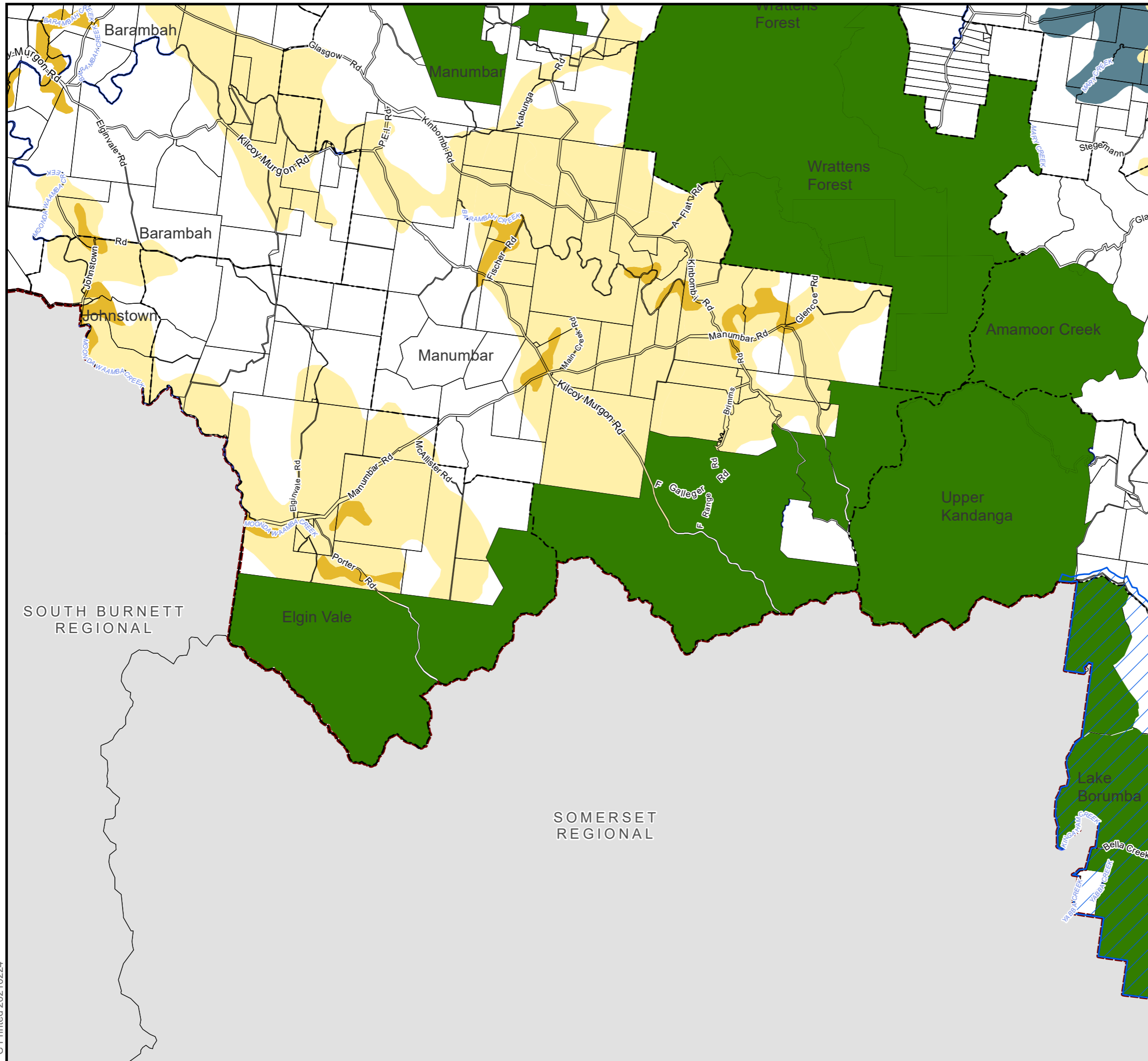


GQAL OVERLAY MAP OVERVIEW



GQAL Overlay Map 19







Version 3 Date: 15-03-2021









**Gympie Regional Council
Planning Scheme
Good Quality Agricultural
Land Overlay**

Development Constraints

-  Good Quality Agricultural Land Class A
-  Good Quality Agricultural Land Class B
-  Good Quality Agricultural Land Class C
-  Good Quality Agricultural Land Class D
-  Urban Footprint
-  Rural Living Area
-  Water Resource Catchments
-  State & Commonwealth Land

Cadastre

-  DCDB ver. February 2018
-  Suburb or Locality Boundary
-  Local Government Boundary
-  Waterbodies & Waterways

Note - The areas shown under Water Resource Catchments are for advisory purposes only.

This map series has had the base map updated to reflect The Department of Natural Resources, Mines and Energy cadastral data 2018. The overlay data remains the same as published in the Gympie Regional Council Planning Scheme 2013.

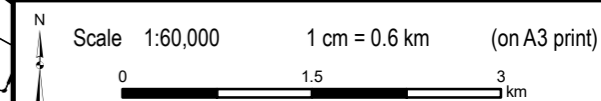
Disclaimer Declared Catchments
Seqwater is not responsible for any actions taken, on the basis of requested data, nor for any error in or omission in the requested data.
© Copyright 2012 Seqwater. All Rights Reserved

Disclaimer
While every care is taken to ensure the accuracy of this map, Gympie Regional Council makes no representations or warranties about its accuracy, reliability, completeness or suitability for any particular purpose and disclaims all responsibility and all liability (including without limitation, liability in negligence) for all expenses, losses, damage (including indirect or consequential damage) and costs which might incur as a result of the data being inaccurate or incomplete in any way and for any reason.
© Copyright Gympie Regional Council 2018.

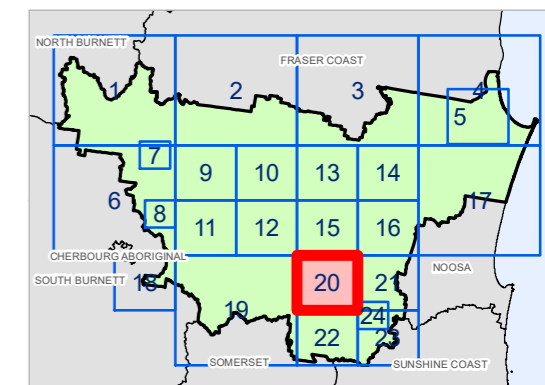
Cadastre Disclaimer:
Despite Department of Natural Resources, Mines and Energy (DNRME)'s best efforts, DNRME makes no representations or warranties in relation to the Information, and, to the extent permitted by law, exclude or limit all warranties relating to correctness, accuracy, reliability, completeness or currency and all liability for any direct, indirect and consequential costs, losses, damages and expenses incurred in any way (including but not limited to that arising from negligence) in connection with any use of or reliance on the Information.
© The State of Queensland (Department of Natural Resources, Mines and Energy (DNRME)) 2018.

Map Grid of Australia (MGA) Zone 56 Geodetic Datum of Australia (GDA) 1994

Note: The Gympie Regional Council Planning Scheme was adopted on 12 June 2013 and took effect 1 July 2013



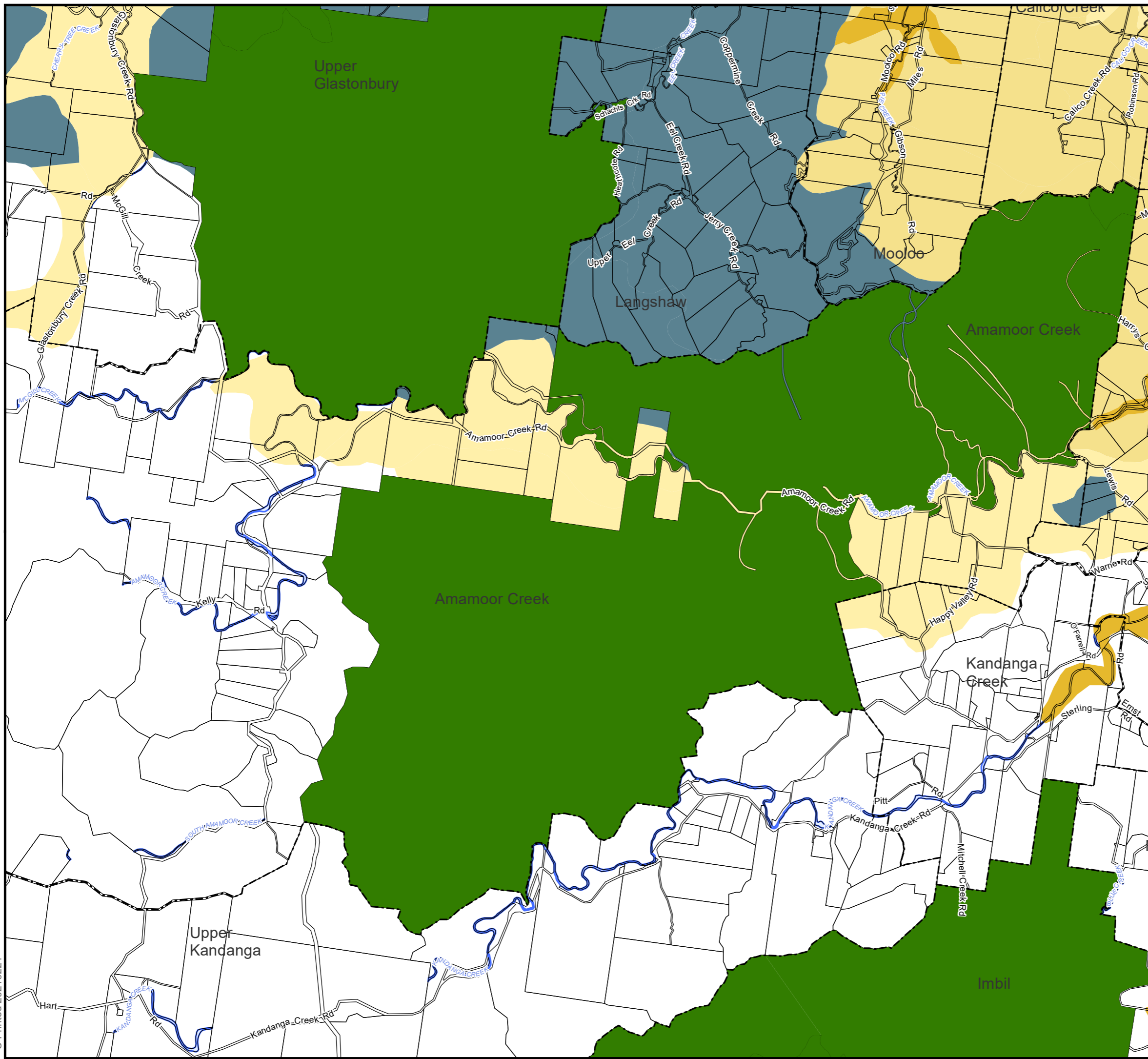
GQAL OVERLAY MAP OVERVIEW



GQAL Overlay Map 20

Version 3 Date: 15-03-2021

C Printed 20210224





**Gympie Regional Council
Planning Scheme
Good Quality Agricultural
Land Overlay**

- Development Constraints**
- Good Quality Agricultural Land Class A
 - Good Quality Agricultural Land Class B
 - Good Quality Agricultural Land Class C
 - Good Quality Agricultural Land Class D
 - Urban Footprint
 - Rural Living Area
 - Water Resource Catchments
 - State & Commonwealth Land
- Cadastre**
- DCDB ver. February 2018
 - Suburb or Locality Boundary
 - Local Government Boundary
 - Waterbodies & Waterways

Note - The areas shown under Water Resource Catchments are for advisory purposes only.

This map series has had the base map updated to reflect The Department of Natural Resources, Mines and Energy cadastral data 2018. The overlay data remains the same as published in the Gympie Regional Council Planning Scheme 2013.

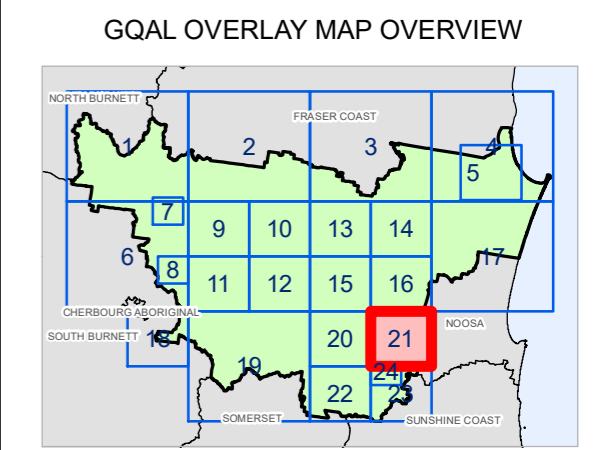
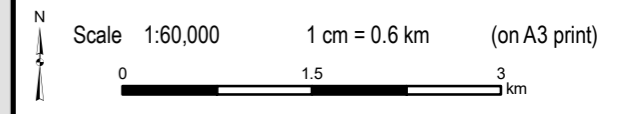
Disclaimer Declared Catchments
Seqwater is not responsible for any actions taken, on the basis of requested data, nor for any error in or omission in the requested data.
© Copyright 2012 Seqwater. All Rights Reserved

Disclaimer
While every care is taken to ensure the accuracy of this map, Gympie Regional Council makes no representations or warranties about its accuracy, reliability, completeness or suitability for any particular purpose and disclaims all responsibility and all liability (including without limitation, liability in negligence) for all expenses, losses, damage (including indirect or consequential damage) and costs which might incur as a result of the data being inaccurate or incomplete in any way and for any reason.
© Copyright Gympie Regional Council 2018.

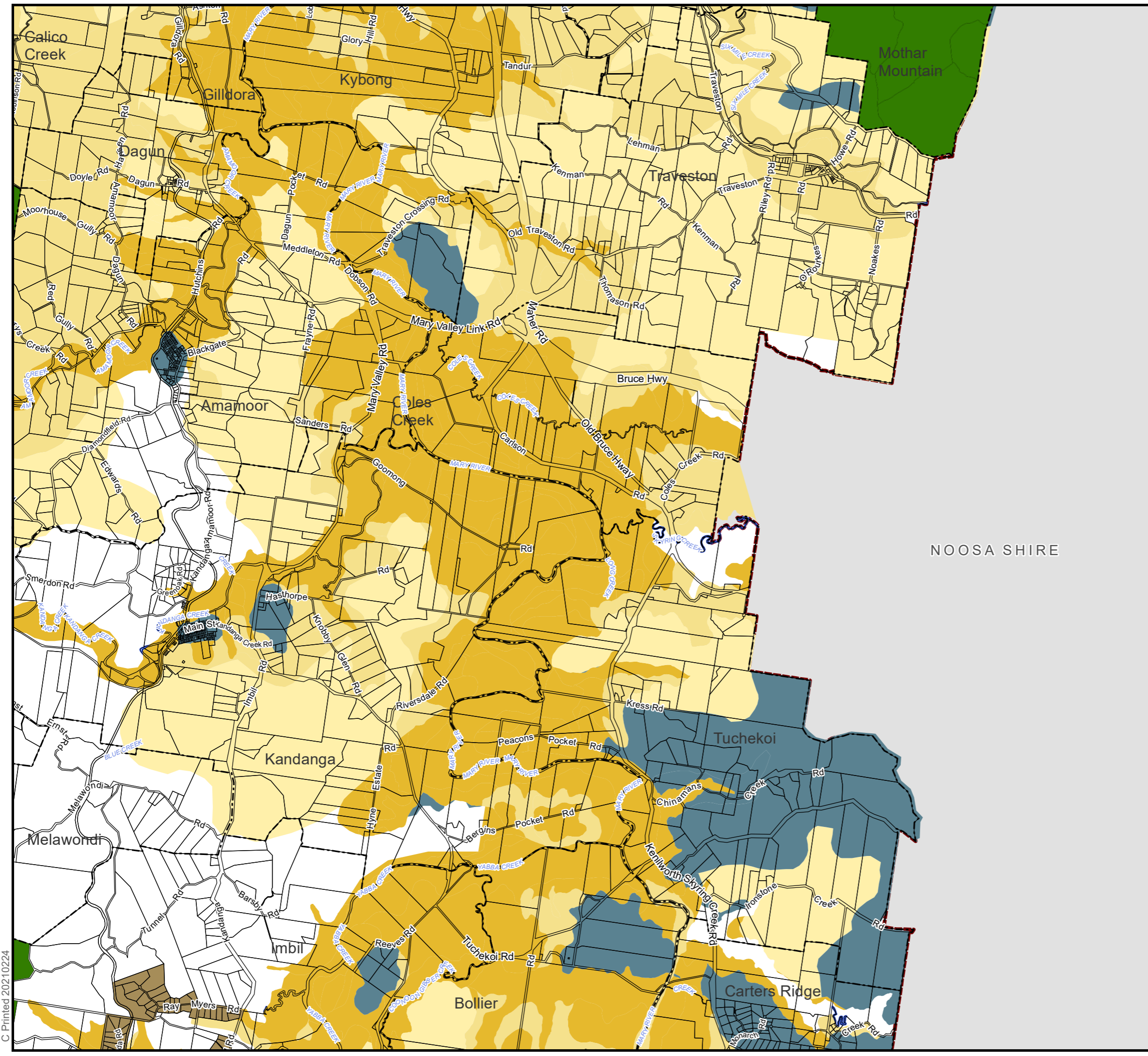
Cadastral Disclaimer:
Despite Department of Natural Resources, Mines and Energy (DNRME)'s best efforts, DNRME makes no representations or warranties in relation to the Information, and, to the extent permitted by law, exclude or limit all warranties relating to correctness, accuracy, reliability, completeness or currency and all liability for any direct, indirect and consequential costs, losses, damages and expenses incurred in any way (including but not limited to that arising from negligence) in connection with any use of or reliance on the Information.
© The State of Queensland (Department of Natural Resources, Mines and Energy (DNRME)) 2018.

Map Grid of Australia (MGA) Zone 56 Geodetic Datum of Australia (GDA) 1994

Note: The Gympie Regional Council Planning Scheme was adopted on 12 June 2013 and took effect 1 July 2013



GQAL Overlay Map 21
Version 3 Date: 15-03-2021



C Printed 20210224



**Gympie Regional Council
Planning Scheme
Good Quality Agricultural
Land Overlay**

- Development Constraints**
- Good Quality Agricultural Land Class A
 - Good Quality Agricultural Land Class B
 - Good Quality Agricultural Land Class C
 - Good Quality Agricultural Land Class D
 - Urban Footprint
 - Rural Living Area
 - Water Resource Catchments
 - State & Commonwealth Land
- Cadastre**
- DCDB ver. February 2018
 - Suburb or Locality Boundary
 - Local Government Boundary
 - Waterbodies & Waterways

Note - The areas shown under Water Resource Catchments are for advisory purposes only.

This map series has had the base map updated to reflect The Department of Natural Resources, Mines and Energy cadastral data 2018. The overlay data remains the same as published in the Gympie Regional Council Planning Scheme 2013.

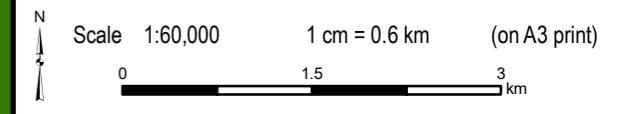
Disclaimer Declared Catchments
Seqwater is not responsible for any actions taken, on the basis of requested data, nor for any error in or omission in the requested data.
© Copyright 2012 Seqwater. All Rights Reserved

Disclaimer
While every care is taken to ensure the accuracy of this map, Gympie Regional Council makes no representations or warranties about its accuracy, reliability, completeness or suitability for any particular purpose and disclaims all responsibility and all liability (including without limitation, liability in negligence) for all expenses, losses, damage (including indirect or consequential damage) and costs which might incur as a result of the data being inaccurate or incomplete in any way and for any reason.
© Copyright Gympie Regional Council 2018.

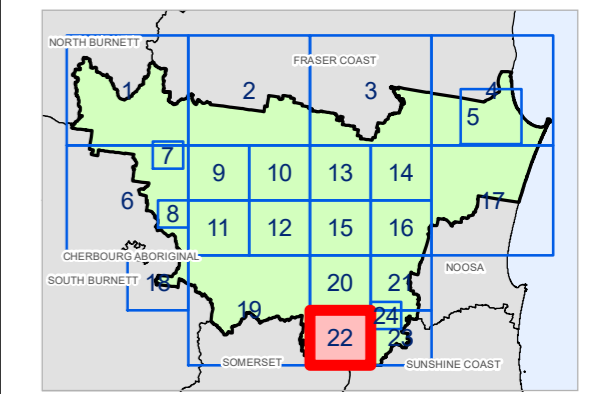
Cadastre Disclaimer:
Despite Department of Natural Resources, Mines and Energy (DNRME)'s best efforts, DNRME makes no representations or warranties in relation to the Information, and, to the extent permitted by law, exclude or limit all warranties relating to correctness, accuracy, reliability, completeness or currency and all liability for any direct, indirect and consequential costs, losses, damages and expenses incurred in any way (including but not limited to that arising from negligence) in connection with any use of or reliance on the Information.
© The State of Queensland (Department of Natural Resources, Mines and Energy (DNRME)) 2018.

Map Grid of Australia (MGA) Zone 56 Geodetic Datum of Australia (GDA) 1994

Note: The Gympie Regional Council Planning Scheme was adopted on 12 June 2013 and took effect 1 July 2013

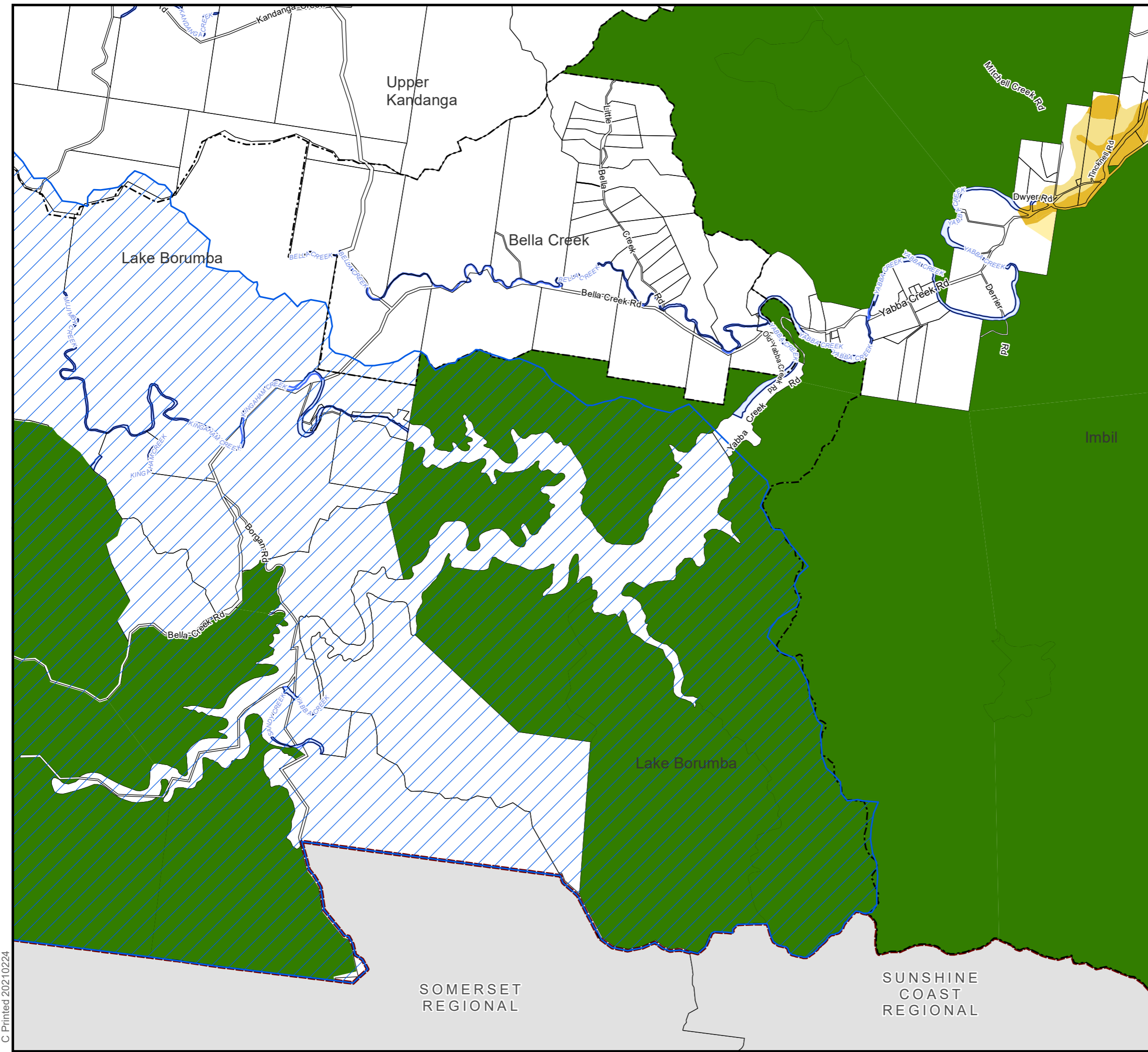


GQAL OVERLAY MAP OVERVIEW



GQAL Overlay Map 22








Version 3 Date: 15-03-2021









**Gympie Regional Council
Planning Scheme
Good Quality Agricultural
Land Overlay**

Development Constraints

-  Good Quality Agricultural Land Class A
-  Good Quality Agricultural Land Class B
-  Good Quality Agricultural Land Class C
-  Good Quality Agricultural Land Class D
-  Urban Footprint
-  Rural Living Area
-  Water Resource Catchments
-  State & Commonwealth Land

Cadastre

-  DCDB ver. February 2018
-  Suburb or Locality Boundary
-  Local Government Boundary
-  Waterbodies & Waterways

Note - The areas shown under Water Resource Catchments are for advisory purposes only.

This map series has had the base map updated to reflect The Department of Natural Resources, Mines and Energy cadastral data 2018. The overlay data remains the same as published in the Gympie Regional Council Planning Scheme 2013.

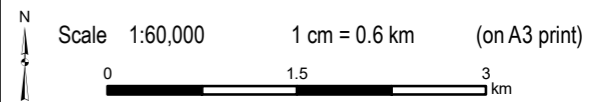
Disclaimer Declared Catchments
Seqwater is not responsible for any actions taken, on the basis of requested data, nor for any error in or omission in the requested data.
© Copyright 2012 Seqwater. All Rights Reserved

Disclaimer
While every care is taken to ensure the accuracy of this map, Gympie Regional Council makes no representations or warranties about its accuracy, reliability, completeness or suitability for any particular purpose and disclaims all responsibility and all liability (including without limitation, liability in negligence) for all expenses, losses, damage (including indirect or consequential damage) and costs which might incur as a result of the data being inaccurate or incomplete in any way and for any reason.
© Copyright Gympie Regional Council 2018.

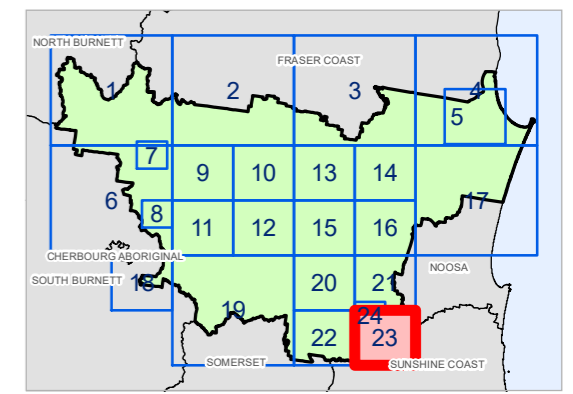
Cadastre Disclaimer:
Despite Department of Natural Resources, Mines and Energy (DNRME)'s best efforts, DNRME makes no representations or warranties in relation to the Information, and, to the extent permitted by law, exclude or limit all warranties relating to correctness, accuracy, reliability, completeness or currency and all liability for any direct, indirect and consequential costs, losses, damages and expenses incurred in any way (including but not limited to that arising from negligence) in connection with any use of or reliance on the Information.
© The State of Queensland (Department of Natural Resources, Mines and Energy (DNRME)) 2018.

Map Grid of Australia (MGA) Zone 56 Geodetic Datum of Australia (GDA) 1994

Note: The Gympie Regional Council Planning Scheme was adopted on 12 June 2013 and took effect 1 July 2013

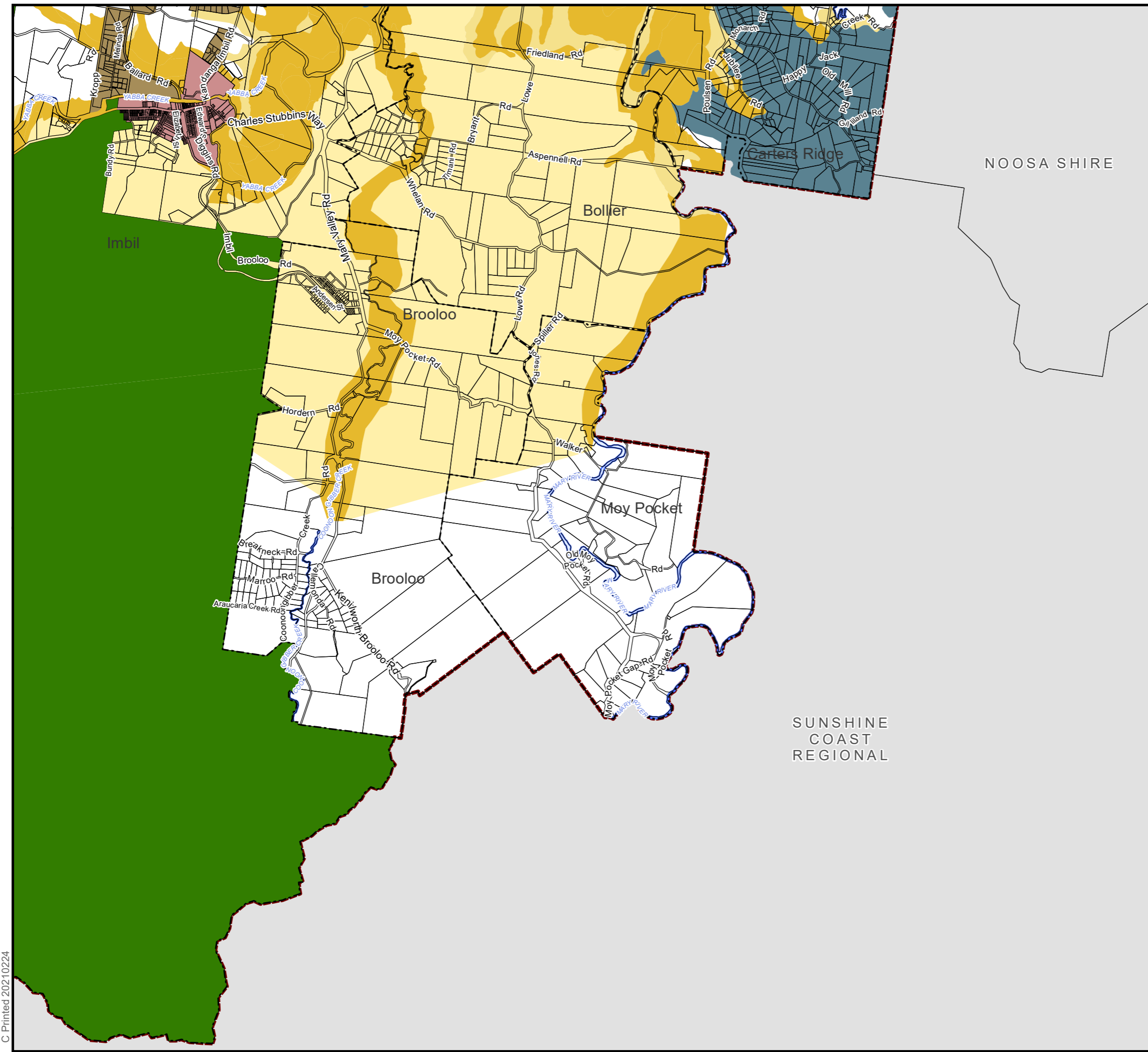


GQAL OVERLAY MAP OVERVIEW



GQAL Overlay Map 23

Version 3 Date: 15-03-2021





**Gympie Regional Council
Planning Scheme
Good Quality Agricultural
Land Overlay**

- Development Constraints**
- Good Quality Agricultural Land Class A
 - Good Quality Agricultural Land Class B
 - Good Quality Agricultural Land Class C
 - Good Quality Agricultural Land Class D
 - Urban Footprint
 - Rural Living Area
 - Water Resource Catchments
 - State & Commonwealth Land
- Cadastre**
- DCDB ver. February 2018
 - Suburb or Locality Boundary
 - Local Government Boundary
 - Waterbodies & Waterways

Note - The areas shown under Water Resource Catchments are for advisory purposes only.

This map series has had the base map updated to reflect The Department of Natural Resources, Mines and Energy cadastral data 2018. The overlay data remains the same as published in the Gympie Regional Council Planning Scheme 2013.

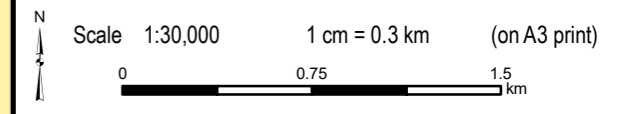
Disclaimer Declared Catchments
Seqwater is not responsible for any actions taken, on the basis of requested data, nor for any error in or omission in the requested data.
© Copyright 2012 Seqwater. All Rights Reserved

Disclaimer
While every care is taken to ensure the accuracy of this map, Gympie Regional Council makes no representations or warranties about its accuracy, reliability, completeness or suitability for any particular purpose and disclaims all responsibility and liability (including without limitation, liability in negligence) for all expenses, losses, damage (including indirect or consequential damage) and costs which might incur as a result of the data being inaccurate or incomplete in any way and for any reason.
© Copyright Gympie Regional Council 2018.

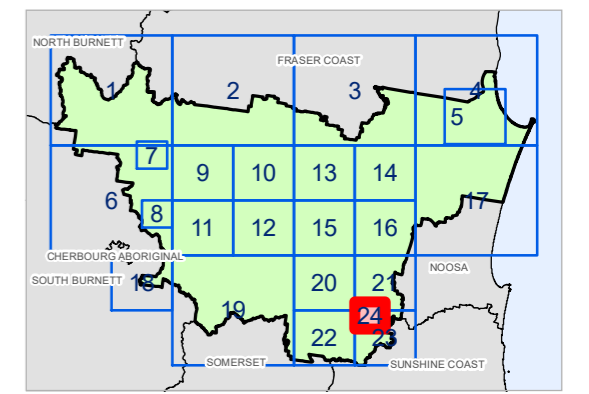
Cadastral Disclaimer:
Despite Department of Natural Resources, Mines and Energy (DNRME)'s best efforts, DNRME makes no representations or warranties in relation to the Information, and, to the extent permitted by law, exclude or limit all warranties relating to correctness, accuracy, reliability, completeness or currency and all liability for any direct, indirect and consequential costs, losses, damages and expenses incurred in any way (including but not limited to that arising from negligence) in connection with any use of or reliance on the Information.
© The State of Queensland (Department of Natural Resources, Mines and Energy (DNRME)) 2018.

Map Grid of Australia (MGA) Zone 56 Geodetic Datum of Australia (GDA) 1994

Note: The Gympie Regional Council Planning Scheme was adopted on 12 June 2013 and took effect 1 July 2013



GQAL OVERLAY MAP OVERVIEW



GQAL Overlay Map 24

Version 3 Date: 15-03-2021