



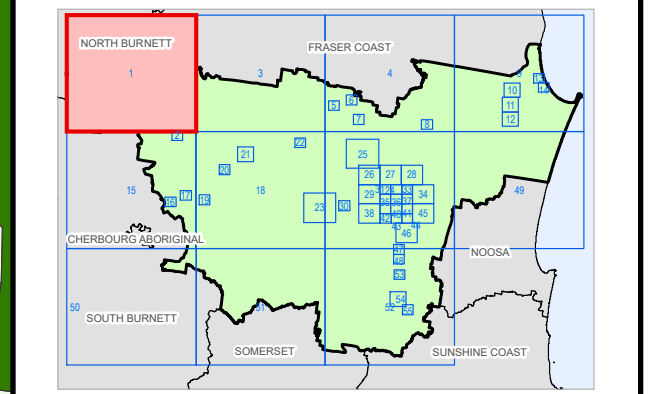
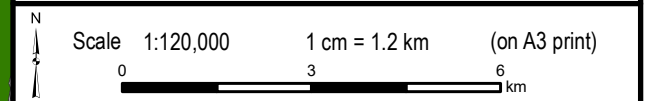
Gympie Regional Council Planning Scheme Zone Map

- ZONES Residential zones category**
- Character Residential
 - Residential Living
 - Rural Residential
 - Residential Choice
 - Tourist Accommodation
- Centre zones category**
- Principal Centre
 - District Centre
 - Local Centre
 - Specialised Centre
- Recreation category**
- Open Space
 - Sport and Recreation
- Industry category**
- High Impact Industry
 - Low Impact Industry
 - Medium Impact Industry
 - Industry Investigation area
 - Waterfront and Marine Industry
- Other zones category**
- Community Purposes
 - Extractive Industry
 - Environmental Management and Conservation
 - Limited Development (Constrained Land)
 - Township
 - Rural
- Legend:**
- Proposed Highway
 - DCDB ver. February 2018
 - Waterbodies & Waterways
 - Zone Precinct Boundary
 - Suburb or Locality Boundary
 - Local Government Boundary
 - Road

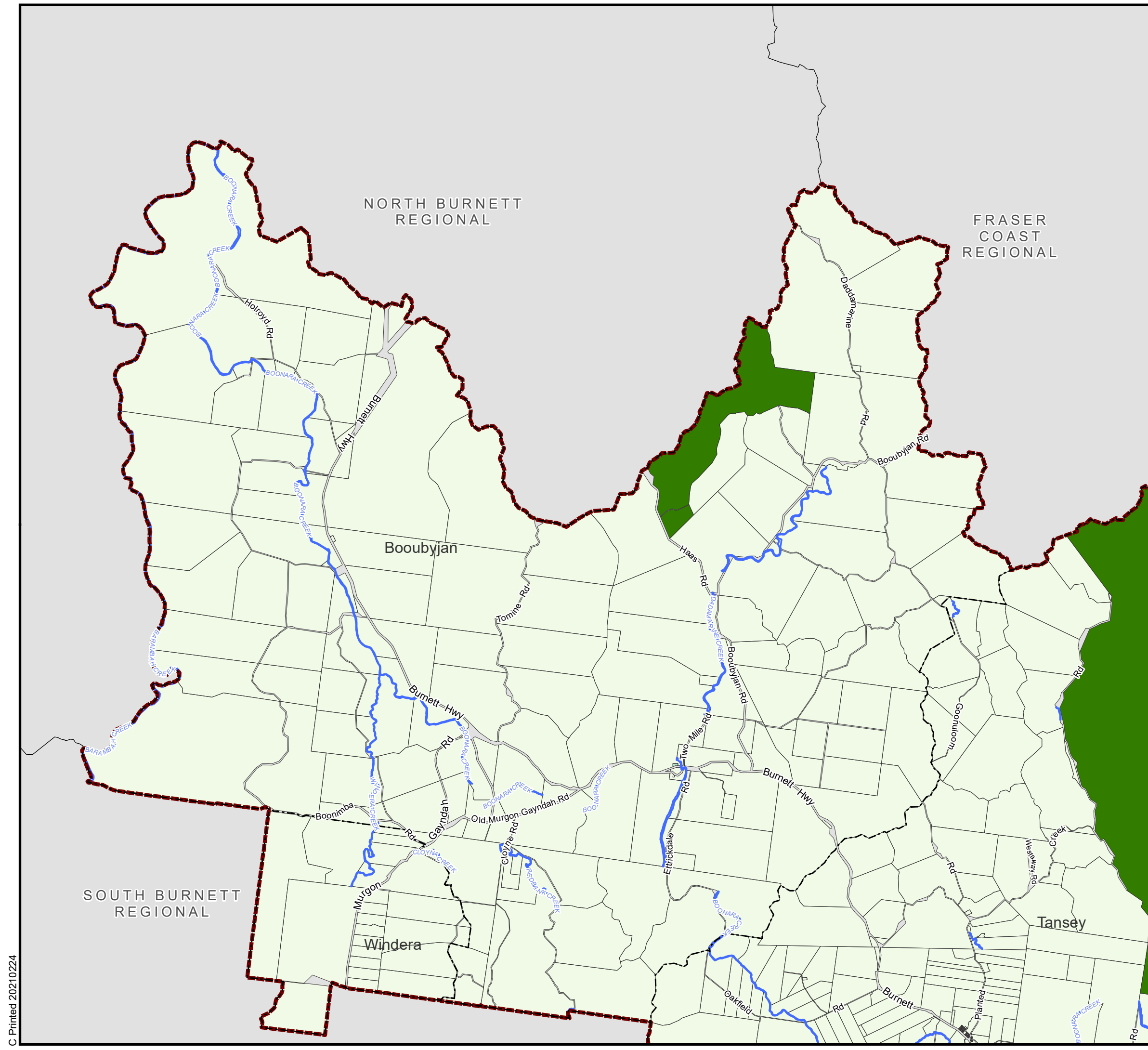
Disclaimer
While every care is taken to ensure the accuracy of this map, Gympie Regional Council makes no representations or warranties about its accuracy, reliability, completeness or suitability for any particular purpose and disclaims all responsibility and all liability (including without limitation, liability in negligence) for all expenses, losses, damage (including indirect or consequential damage) and costs which might incur as a result of the data being inaccurate or incomplete in any way and for any reason.
© Copyright Gympie Regional Council 2018.

Cadastre Disclaimer:
Despite Department of Natural Resources, Mines and Energy (DNRM)'s best efforts DNRM makes no representations or warranties in relation to the Information, and, to the extent permitted by law, exclude or limit all warranties relating to correctness, accuracy, reliability, completeness or currency and all liability for any direct, indirect and consequential costs, losses, damages and expenses incurred in any way (including but not limited to that arising from negligence) in connection with any use of or reliance on the Information.
© The State of Queensland (Department of Natural Resources, Mines and Energy (DNRM)) 2018.

Map Grid of Australia (MGA) Zone 56 Geodetic Datum of Australia (GDA) 1994
Note: The Gympie Regional Council Planning Scheme was adopted on 12 June 2013 and took effect 1 July 2013



Zoning Plan Map 1
Version 3 Date: 15-03-2021





Gympie Regional Council Planning Scheme Zone Map

ZONES Residential zones category

- Character Residential
- Residential Living
- Rural Residential
- Residential Choice
- Tourist Accommodation

Centre zones category

- Principal Centre
- District Centre
- Local Centre
- Specialised Centre

Recreation category

- Open Space
- Sport and Recreation

Industry category

- High Impact Industry
- Low Impact Industry
- Medium Impact Industry
- Industry Investigation area
- Waterfront and Marine Industry

Other zones category

- Community Purposes
- Extractive Industry
- Environmental Management and Conservation
- Limited Development (Constrained Land)
- Township
- Rural

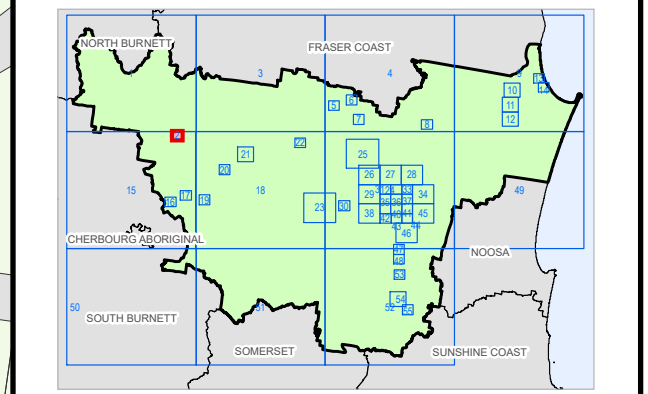
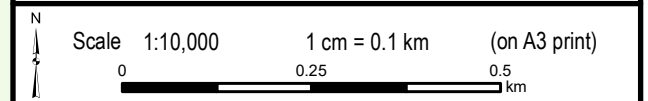
Legend:

- Proposed Highway
- DCDB ver. February 2018
- Waterbodies & Waterways
- Zone Precinct Boundary
- Suburb or Locality Boundary
- Local Government Boundary
- Road

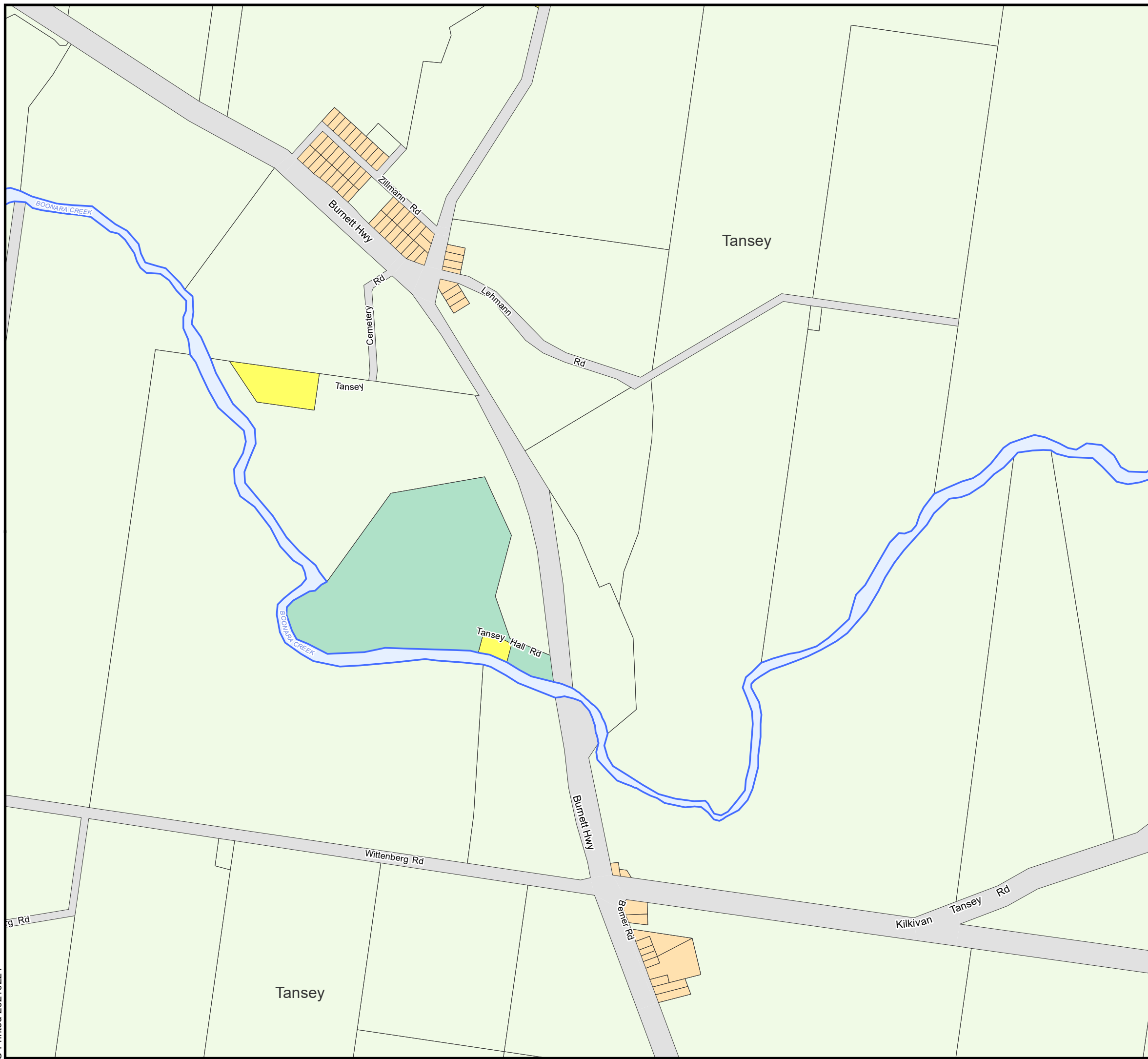
Disclaimer
While every care is taken to ensure the accuracy of this map, Gympie Regional Council makes no representations or warranties about its accuracy, reliability, completeness or suitability for any particular purpose and disclaims all responsibility and all liability (including without limitation, liability in negligence) for all expenses, losses, damage (including indirect or consequential damage) and costs which might incur as a result of the data being inaccurate or incomplete in any way and for any reason.
© Copyright Gympie Regional Council 2018.

Cadastre Disclaimer:
Despite Department of Natural Resources, Mines and Energy(DNRME)'s best efforts DNRME makes no representations or warranties in relation to the Information, and, to the extent permitted by law, exclude or limit all warranties relating to correctness, accuracy, reliability, completeness or currency and all liability for any direct, indirect and consequential costs, losses, damages and expenses incurred in any way (including but not limited to that arising from negligence) in connection with any use of or reliance on the Information.
© The State of Queensland (Department of Natural Resources, Mines and Energy (DNRME)) 2018.

Map Grid of Australia (MGA) Zone 56 Geodetic Datum of Australia (GDA) 1994
Note: The Gympie Regional Council Planning Scheme was adopted on 12 June 2013 and took effect 1 July 2013



C Printed 20210224





Gympie Regional Council Planning Scheme Zone Map

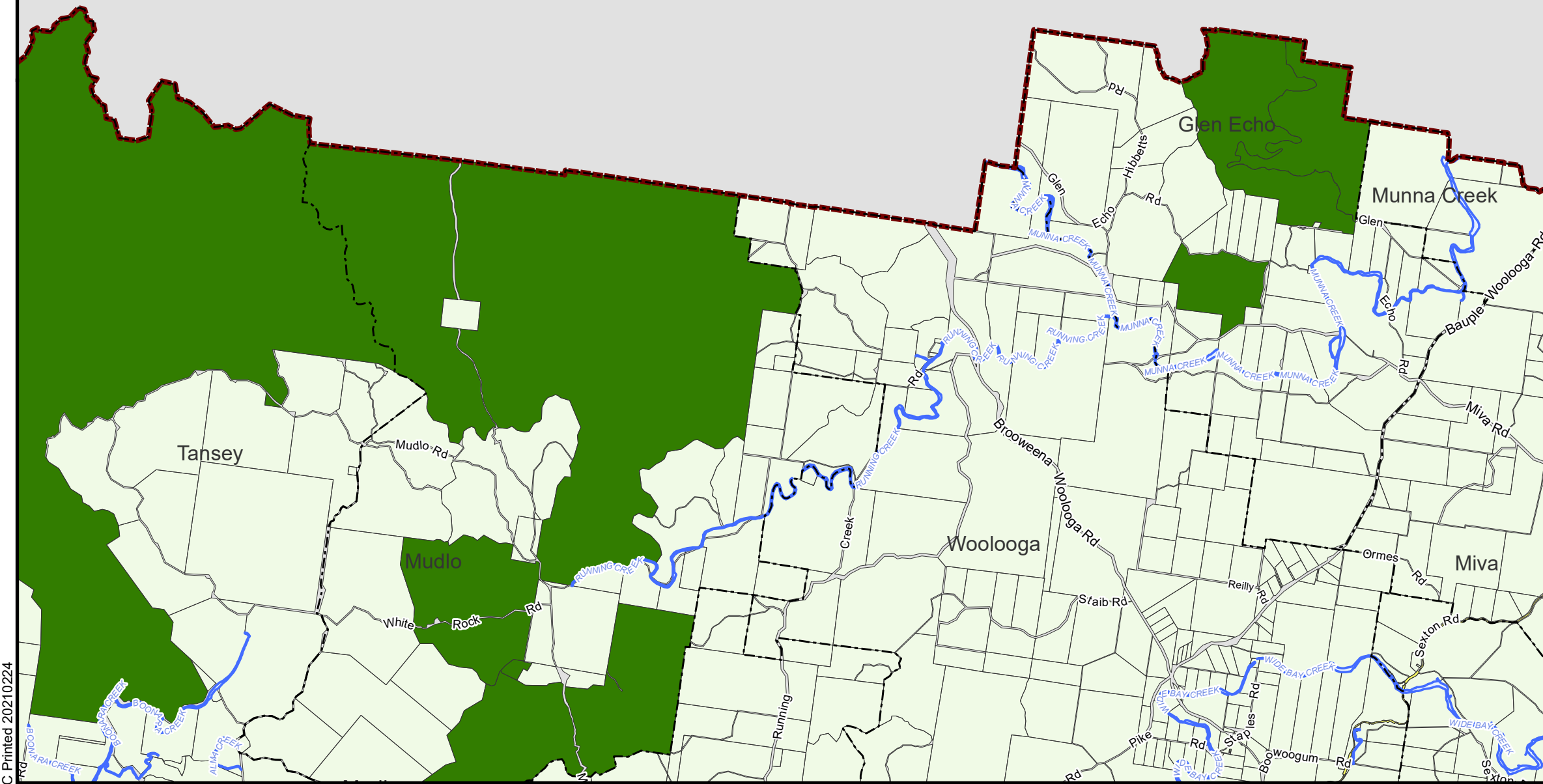
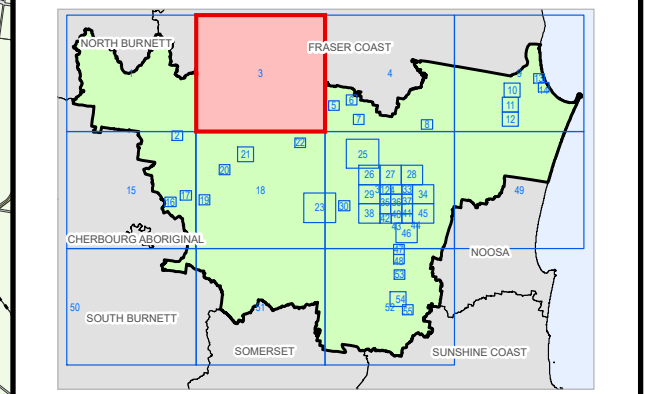
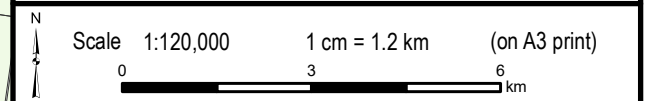
FRASER
COAST
REGIONAL

- ZONES Residential zones category**
- Character Residential
 - Residential Living
 - Rural Residential
 - Residential Choice
 - Tourist Accommodation
- Centre zones category**
- Principal Centre
 - District Centre
 - Local Centre
 - Specialised Centre
- Recreation category**
- Open Space
 - Sport and Recreation
- Industry category**
- High Impact Industry
 - Low Impact Industry
 - Medium Impact Industry
 - Industry Investigation area
 - Waterfront and Marine Industry
- Other zones category**
- Community Purposes
 - Extractive Industry
 - Environmental Management and Conservation
 - Limited Development (Constrained Land)
 - Township
 - Rural
 - Road
- Proposed Highway Zone Precinct Boundary
 DCDB ver. February 2018 Suburb or Locality Boundary
 Waterbodies & Waterways Local Government Boundary

Disclaimer
While every care is taken to ensure the accuracy of this map, Gympie Regional Council makes no representations or warranties about its accuracy, reliability, completeness or suitability for any particular purpose and disclaims all responsibility and all liability (including without limitation, liability in negligence) for all expenses, losses, damage (including indirect or consequential damage) and costs which might incur as a result of the data being inaccurate or incomplete in any way and for any reason.
© Copyright Gympie Regional Council 2018.

Cadastre Disclaimer:
Despite Department of Natural Resources, Mines and Energy (DNRM)'s best efforts DNRM makes no representations or warranties in relation to the Information, and, to the extent permitted by law, exclude or limit all warranties relating to correctness, accuracy, reliability, completeness or currency and all liability for any direct, indirect and consequential costs, losses, damages and expenses incurred in any way (including but not limited to that arising from negligence) in connection with any use of or reliance on the Information.
© The State of Queensland (Department of Natural Resources, Mines and Energy (DNRM)) 2018.

Map Grid of Australia (MGA) Zone 56 Geodetic Datum of Australia (GDA) 1994
Note: The Gympie Regional Council Planning Scheme was adopted on 12 June 2013 and took effect 1 July 2013



C Printed 20210224



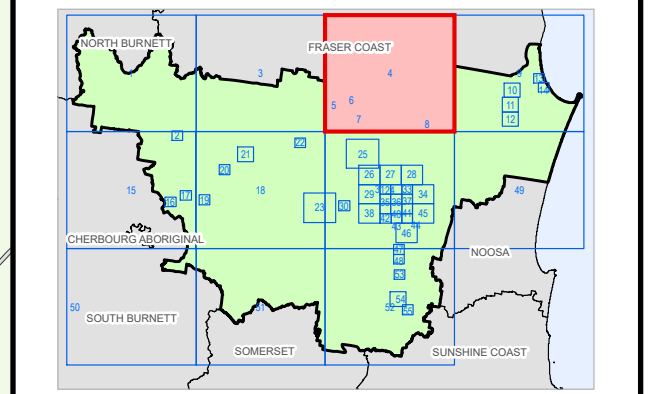
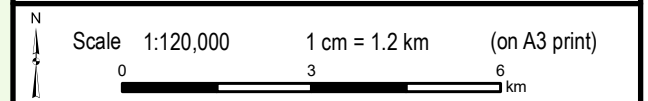
Gympie Regional Council Planning Scheme Zone Map

- ZONES Residential zones category**
- Character Residential
 - Residential Living
 - Rural Residential
 - Residential Choice
 - Tourist Accommodation
- Centre zones category**
- Principal Centre
 - District Centre
 - Local Centre
 - Specialised Centre
- Recreation category**
- Open Space
 - Sport and Recreation
- Industry category**
- High Impact Industry
 - Low Impact Industry
 - Medium Impact Industry
 - Industry Investigation area
 - Waterfront and Marine Industry
- Other zones category**
- Community Purposes
 - Extractive Industry
 - Environmental Management and Conservation
 - Limited Development (Constrained Land)
 - Township
 - Rural
 - Road
- Proposed Highway Zone Precinct Boundary
 DCDB ver. February 2018 Suburb or Locality Boundary
 Waterbodies & Waterways Local Government Boundary

Disclaimer
While every care is taken to ensure the accuracy of this map, Gympie Regional Council makes no representations or warranties about its accuracy, reliability, completeness or suitability for any particular purpose and disclaims all responsibility and all liability (including without limitation, liability in negligence) for all expenses, losses, damage (including indirect or consequential damage) and costs which might incur as a result of the data being inaccurate or incomplete in any way and for any reason.
© Copyright Gympie Regional Council 2018.

Cadastre Disclaimer:
Despite Department of Natural Resources, Mines and Energy (DNRM)'s best efforts DNRM makes no representations or warranties in relation to the Information, and, to the extent permitted by law, exclude or limit all warranties relating to correctness, accuracy, reliability, completeness or currency and all liability for any direct, indirect and consequential costs, losses, damages and expenses incurred in any way (including but not limited to that arising from negligence) in connection with any use of or reliance on the Information.
© The State of Queensland (Department of Natural Resources, Mines and Energy (DNRM)) 2018.

Map Grid of Australia (MGA) Zone 56 Geodetic Datum of Australia (GDA) 1994
Note: The Gympie Regional Council Planning Scheme was adopted on 12 June 2013 and took effect 1 July 2013



FRASER COAST
REGIONAL

C Printed 20210224



Gympie Regional Council Planning Scheme Zone Map

ZONES Residential zones category

- Character Residential
- Residential Living
- Rural Residential
- Residential Choice
- Tourist Accommodation

Centre zones category

- Principal Centre
- District Centre
- Local Centre
- Specialised Centre

Recreation category

- Open Space
- Sport and Recreation

Industry category

- High Impact Industry
- Low Impact Industry
- Medium Impact Industry
- Industry Investigation area
- Waterfront and Marine Industry

Other zones category

- Community Purposes
- Extractive Industry
- Environmental Management and Conservation
- Limited Development (Constrained Land)
- Township
- Rural

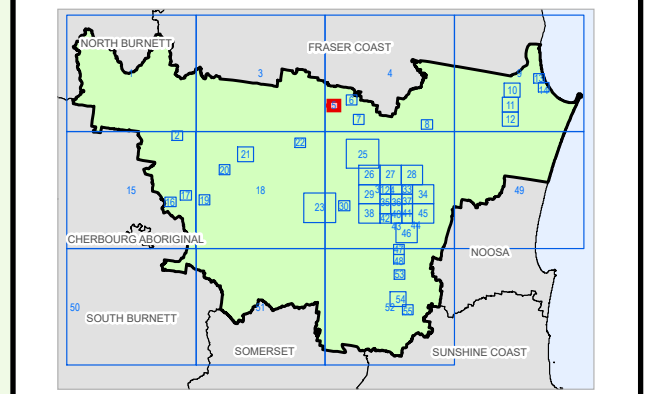
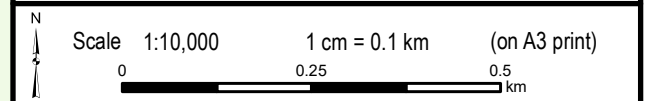
Legend:

- Proposed Highway
- DCDB ver. February 2018
- Waterbodies & Waterways
- Zone Precinct Boundary
- Suburb or Locality Boundary
- Local Government Boundary
- Road

Disclaimer
While every care is taken to ensure the accuracy of this map, Gympie Regional Council makes no representations or warranties about its accuracy, reliability, completeness or suitability for any particular purpose and disclaims all responsibility and all liability (including without limitation, liability in negligence) for all expenses, losses, damage (including indirect or consequential damage) and costs which might incur as a result of the data being inaccurate or incomplete in any way and for any reason.
© Copyright Gympie Regional Council 2018.

Cadastre Disclaimer:
Despite Department of Natural Resources, Mines and Energy(DNRME)'s best efforts DNRME makes no representations or warranties in relation to the Information, and, to the extent permitted by law, exclude or limit all warranties relating to correctness, accuracy, reliability, completeness or currency and all liability for any direct, indirect and consequential costs, losses, damages and expenses incurred in any way (including but not limited to that arising from negligence) in connection with any use of or reliance on the Information.
© The State of Queensland (Department of Natural Resources, Mines and Energy (DNRME)) 2018.

Map Grid of Australia (MGA) Zone 56 Geodetic Datum of Australia (GDA) 1994
Note: The Gympie Regional Council Planning Scheme was adopted on 12 June 2013 and took effect 1 July 2013



C Printed 20210224



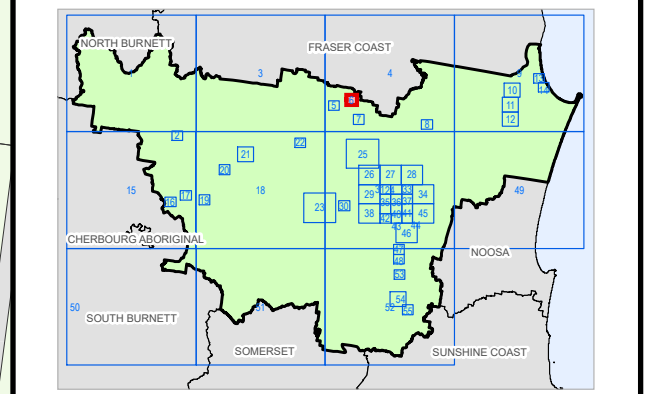
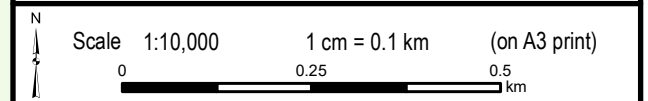
Gympie Regional Council Planning Scheme Zone Map

- ZONES Residential zones category**
- Character Residential
 - Residential Living
 - Rural Residential
 - Residential Choice
 - Tourist Accommodation
- Centre zones category**
- Principal Centre
 - District Centre
 - Local Centre
 - Specialised Centre
- Recreation category**
- Open Space
 - Sport and Recreation
- Industry category**
- High Impact Industry
 - Low Impact Industry
 - Medium Impact Industry
 - Industry Investigation area
 - Waterfront and Marine Industry
- Other zones category**
- Community Purposes
 - Extractive Industry
 - Environmental Management and Conservation
 - Limited Development (Constrained Land)
 - Township
 - Rural
- Legend:**
- Road
 - Proposed Highway
 - Zone Precinct Boundary
 - Suburb or Locality Boundary
 - Waterbodies & Waterways
 - Local Government Boundary

Disclaimer
While every care is taken to ensure the accuracy of this map, Gympie Regional Council makes no representations or warranties about its accuracy, reliability, completeness or suitability for any particular purpose and disclaims all responsibility and all liability (including without limitation, liability in negligence) for all expenses, losses, damage (including indirect or consequential damage) and costs which might incur as a result of the data being inaccurate or incomplete in any way and for any reason.
© Copyright Gympie Regional Council 2018.

Cadastre Disclaimer:
Despite Department of Natural Resources, Mines and Energy(DNRME)'s best efforts DNRME makes no representations or warranties in relation to the Information, and, to the extent permitted by law, exclude or limit all warranties relating to correctness, accuracy, reliability, completeness or currency and all liability for any direct, indirect and consequential costs, losses, damages and expenses incurred in any way (including but not limited to that arising from negligence) in connection with any use of or reliance on the Information.
© The State of Queensland (Department of Natural Resources, Mines and Energy (DNRME)) 2018.

Map Grid of Australia (MGA) Zone 56 Geodetic Datum of Australia (GDA) 1994
Note: The Gympie Regional Council Planning Scheme was adopted on 12 June 2013 and took effect 1 July 2013





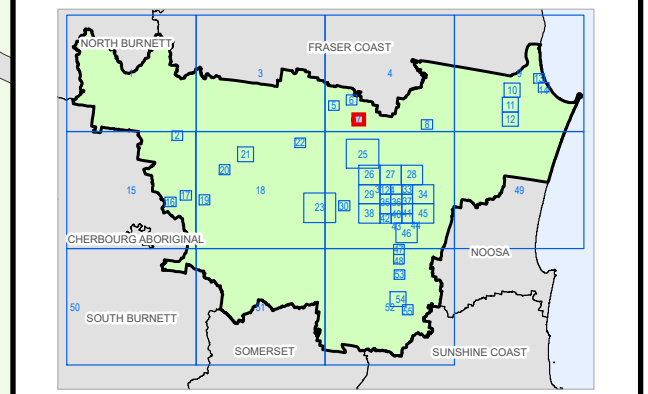
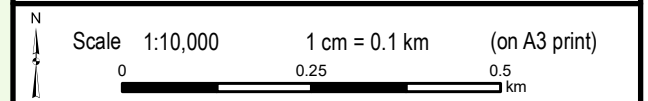
Gympie Regional Council Planning Scheme Zone Map

- ZONES Residential zones category**
- Character Residential
 - Residential Living
 - Rural Residential
 - Residential Choice
 - Tourist Accommodation
- Centre zones category**
- Principal Centre
 - District Centre
 - Local Centre
 - Specialised Centre
- Recreation category**
- Open Space
 - Sport and Recreation
- Industry category**
- High Impact Industry
 - Low Impact Industry
 - Medium Impact Industry
 - Industry Investigation area
 - Waterfront and Marine Industry
- Other zones category**
- Community Purposes
 - Extractive Industry
 - Environmental Management and Conservation
 - Limited Development (Constrained Land)
 - Township
 - Rural
 - Road
- Proposed Highway Zone Precinct Boundary
 DCDB ver. February 2018 Suburb or Locality Boundary
 Waterbodies & Waterways Local Government Boundary

Disclaimer
While every care is taken to ensure the accuracy of this map, Gympie Regional Council makes no representations or warranties about its accuracy, reliability, completeness or suitability for any particular purpose and disclaims all responsibility and all liability (including without limitation, liability in negligence) for all expenses, losses, damage (including indirect or consequential damage) and costs which might incur as a result of the data being inaccurate or incomplete in any way and for any reason.
© Copyright Gympie Regional Council 2018.

Cadastre Disclaimer:
Despite Department of Natural Resources, Mines and Energy (DNRM)'s best efforts DNRM makes no representations or warranties in relation to the Information, and, to the extent permitted by law, exclude or limit all warranties relating to correctness, accuracy, reliability, completeness or currency and all liability for any direct, indirect and consequential costs, losses, damages and expenses incurred in any way (including but not limited to that arising from negligence) in connection with any use of or reliance on the Information.
© The State of Queensland (Department of Natural Resources, Mines and Energy (DNRM)) 2018.

Map Grid of Australia (MGA) Zone 56 Geodetic Datum of Australia (GDA) 1994
Note: The Gympie Regional Council Planning Scheme was adopted on 12 June 2013 and took effect 1 July 2013





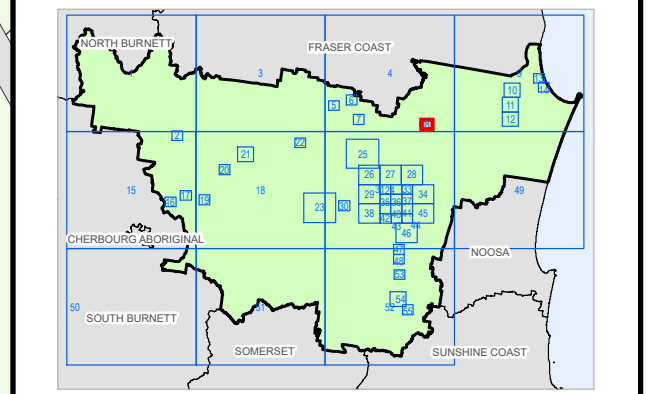
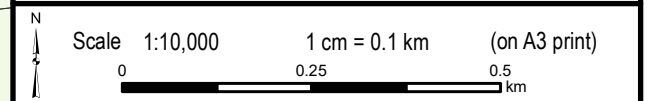
Gympie Regional Council Planning Scheme Zone Map

- ZONES Residential zones category**
- Character Residential
 - Residential Living
 - Rural Residential
 - Residential Choice
 - Tourist Accommodation
- Centre zones category**
- Principal Centre
 - District Centre
 - Local Centre
 - Specialised Centre
- Recreation category**
- Open Space
 - Sport and Recreation
- Industry category**
- High Impact Industry
 - Low Impact Industry
 - Medium Impact Industry
 - Industry Investigation area
 - Waterfront and Marine Industry
- Other zones category**
- Community Purposes
 - Extractive Industry
 - Environmental Management and Conservation
 - Limited Development (Constrained Land)
 - Township
 - Rural
 - Road
- Proposed Highway Zone Precinct Boundary
 DCDB ver. February 2018 Suburb or Locality Boundary
 Waterbodies & Waterways Local Government Boundary

Disclaimer
 While every care is taken to ensure the accuracy of this map, Gympie Regional Council makes no representations or warranties about its accuracy, reliability, completeness or suitability for any particular purpose and disclaims all responsibility and all liability (including without limitation, liability in negligence) for all expenses, losses, damage (including indirect or consequential damage) and costs which might incur as a result of the data being inaccurate or incomplete in any way and for any reason.
 © Copyright Gympie Regional Council 2018.

Cadastre Disclaimer:
 Despite Department of Natural Resources, Mines and Energy(DNRME)'s best efforts DNRME makes no representations or warranties in relation to the Information, and, to the extent permitted by law, exclude or limit all warranties relating to correctness, accuracy, reliability, completeness or currency and all liability for any direct, indirect and consequential costs, losses, damages and expenses incurred in any way (including but not limited to that arising from negligence) in connection with any use of or reliance on the Information.
 © The State of Queensland (Department of Natural Resources, Mines and Energy (DNRME)) 2018.

Map Grid of Australia (MGA) Zone 56 Geodetic Datum of Australia (GDA) 1994
 Note: The Gympie Regional Council Planning Scheme was adopted on 12 June 2013 and took effect 1 July 2013



C Printed 20210224



Gympie Regional Council Planning Scheme Zone Map

ZONES Residential zones category

- Character Residential
- Residential Living
- Rural Residential
- Residential Choice
- Tourist Accommodation

Centre zones category

- Principal Centre
- District Centre
- Local Centre
- Specialised Centre

Recreation category

- Open Space
- Sport and Recreation

Industry category

- High Impact Industry
- Low Impact Industry
- Medium Impact Industry
- Industry Investigation area
- Waterfront and Marine Industry

Other zones category

- Community Purposes
- Extractive Industry
- Environmental Management and Conservation
- Limited Development (Constrained Land)
- Township
- Rural

Road

- Proposed Highway
- DCDB ver. February 2018
- Waterbodies & Waterways

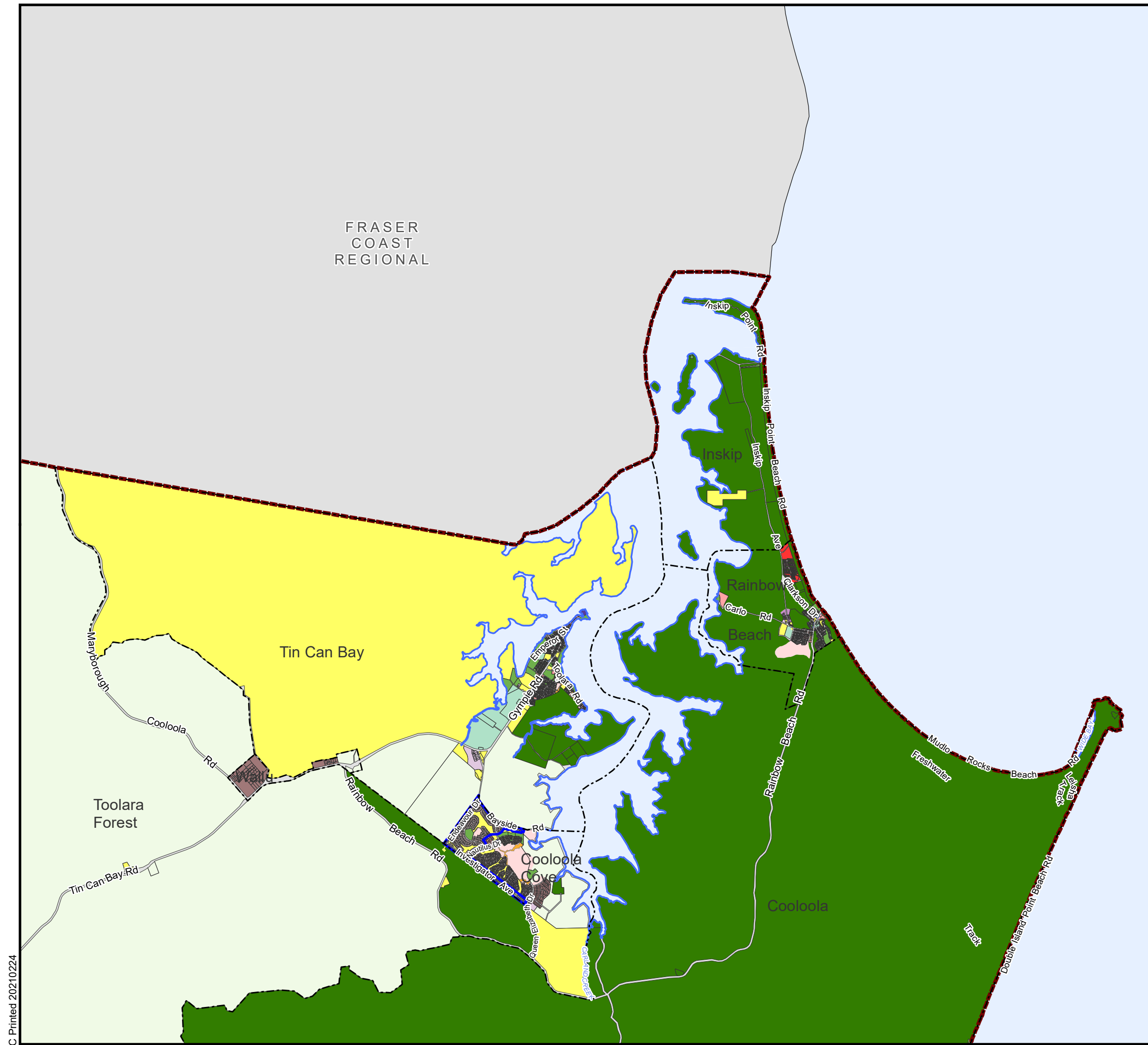
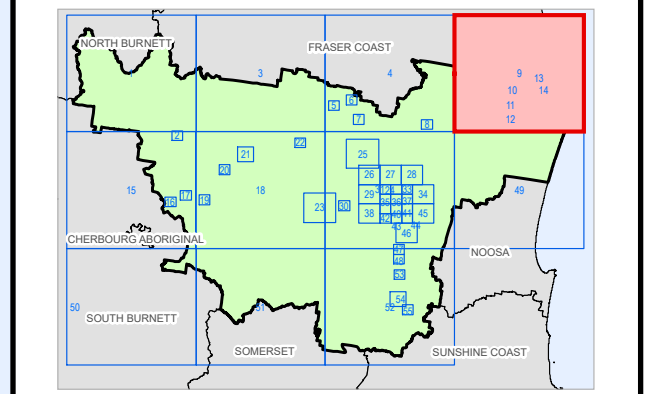
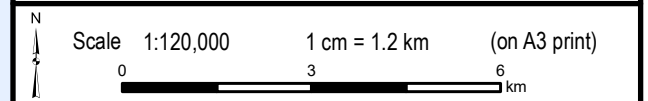
Boundary

- Zone Precinct Boundary
- Suburb or Locality Boundary
- Local Government Boundary

Disclaimer
While every care is taken to ensure the accuracy of this map, Gympie Regional Council makes no representations or warranties about its accuracy, reliability, completeness or suitability for any particular purpose and disclaims all responsibility and all liability (including without limitation, liability in negligence) for all expenses, losses, damage (including indirect or consequential damage) and costs which might incur as a result of the data being inaccurate or incomplete in any way and for any reason.
© Copyright Gympie Regional Council 2018.

Cadastre Disclaimer:
Despite Department of Natural Resources, Mines and Energy (DNRM)'s best efforts DNRM makes no representations or warranties in relation to the Information, and, to the extent permitted by law, exclude or limit all warranties relating to correctness, accuracy, reliability, completeness or currency and all liability for any direct, indirect and consequential costs, losses, damages and expenses incurred in any way (including but not limited to that arising from negligence) in connection with any use of or reliance on the Information.
© The State of Queensland (Department of Natural Resources, Mines and Energy (DNRM)) 2018.

Map Grid of Australia (MGA) Zone 56 Geodetic Datum of Australia (GDA) 1994
Note: The Gympie Regional Council Planning Scheme was adopted on 12 June 2013 and took effect 1 July 2013



C Printed 20210224



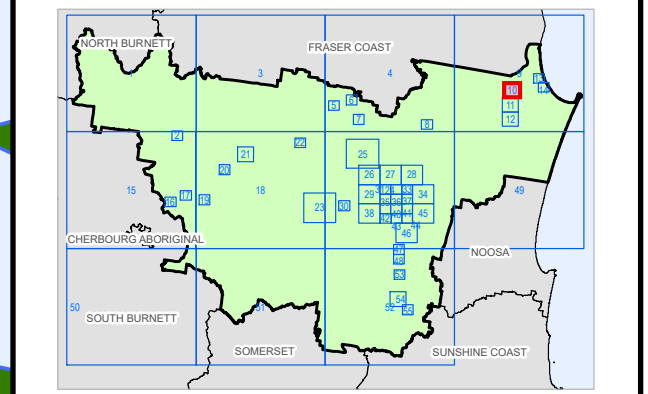
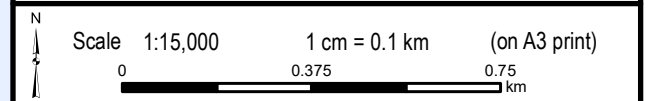
Gympie Regional Council Planning Scheme Zone Map

- ZONES Residential zones category**
- Character Residential
 - Residential Living
 - Rural Residential
 - Residential Choice
 - Tourist Accommodation
- Centre zones category**
- Principal Centre
 - District Centre
 - Local Centre
 - Specialised Centre
- Recreation category**
- Open Space
 - Sport and Recreation
- Industry category**
- High Impact Industry
 - Low Impact Industry
 - Medium Impact Industry
 - Industry Investigation area
 - Waterfront and Marine Industry
- Other zones category**
- Community Purposes
 - Extractive Industry
 - Environmental Management and Conservation
 - Limited Development (Constrained Land)
 - Township
 - Rural
 - Road
- Proposed Highway Zone Precinct Boundary
 DCDB ver. February 2018 Suburb or Locality Boundary
 Waterbodies & Waterways Local Government Boundary

Disclaimer
While every care is taken to ensure the accuracy of this map, Gympie Regional Council makes no representations or warranties about its accuracy, reliability, completeness or suitability for any particular purpose and disclaims all responsibility and all liability (including without limitation, liability in negligence) for all expenses, losses, damage (including indirect or consequential damage) and costs which might incur as a result of the data being inaccurate or incomplete in any way and for any reason.
© Copyright Gympie Regional Council 2018.

Cadastre Disclaimer:
Despite Department of Natural Resources, Mines and Energy (DNRM)'s best efforts DNRM makes no representations or warranties in relation to the Information, and, to the extent permitted by law, exclude or limit all warranties relating to correctness, accuracy, reliability, completeness or currency and all liability for any direct, indirect and consequential costs, losses, damages and expenses incurred in any way (including but not limited to that arising from negligence) in connection with any use of or reliance on the Information.
© The State of Queensland (Department of Natural Resources, Mines and Energy (DNRM)) 2018.

Map Grid of Australia (MGA) Zone 56 Geodetic Datum of Australia (GDA) 1994
Note: The Gympie Regional Council Planning Scheme was adopted on 12 June 2013 and took effect 1 July 2013





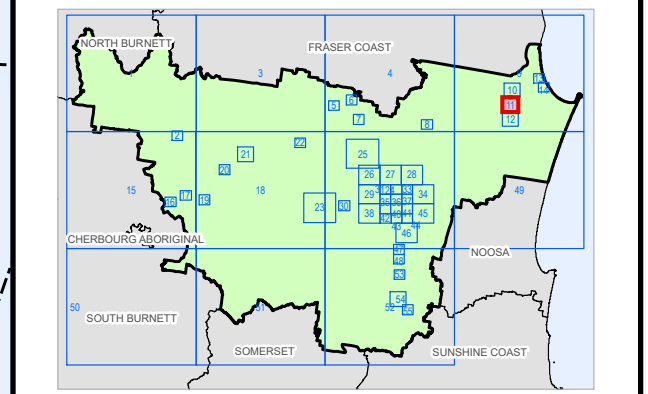
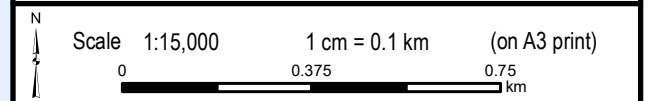
Gympie Regional Council Planning Scheme Zone Map

- ZONES Residential zones category**
- Character Residential
 - Residential Living
 - Rural Residential
 - Residential Choice
 - Tourist Accommodation
- Centre zones category**
- Principal Centre
 - District Centre
 - Local Centre
 - Specialised Centre
- Recreation category**
- Open Space
 - Sport and Recreation
- Industry category**
- High Impact Industry
 - Low Impact Industry
 - Medium Impact Industry
 - Industry Investigation area
 - Waterfront and Marine Industry
- Other zones category**
- Community Purposes
 - Extractive Industry
 - Environmental Management and Conservation
 - Limited Development (Constrained Land)
 - Township
 - Rural
- Legend:**
- Proposed Highway
 - DCDB ver. February 2018
 - Waterbodies & Waterways
 - Zone Precinct Boundary
 - Suburb or Locality Boundary
 - Local Government Boundary

Disclaimer
While every care is taken to ensure the accuracy of this map, Gympie Regional Council makes no representations or warranties about its accuracy, reliability, completeness or suitability for any particular purpose and disclaims all responsibility and all liability (including without limitation, liability in negligence) for all expenses, losses, damage (including indirect or consequential damage) and costs which might incur as a result of the data being inaccurate or incomplete in any way and for any reason.
© Copyright Gympie Regional Council 2018.

Cadastre Disclaimer:
Despite Department of Natural Resources, Mines and Energy (DNRM)'s best efforts DNRM makes no representations or warranties in relation to the Information, and, to the extent permitted by law, exclude or limit all warranties relating to correctness, accuracy, reliability, completeness or currency and all liability for any direct, indirect and consequential costs, losses, damages and expenses incurred in any way (including but not limited to that arising from negligence) in connection with any use of or reliance on the Information.
© The State of Queensland (Department of Natural Resources, Mines and Energy (DNRM)) 2018.

Map Grid of Australia (MGA) Zone 56 Geodetic Datum of Australia (GDA) 1994
Note: The Gympie Regional Council Planning Scheme was adopted on 12 June 2013 and took effect 1 July 2013



C Printed 20210224



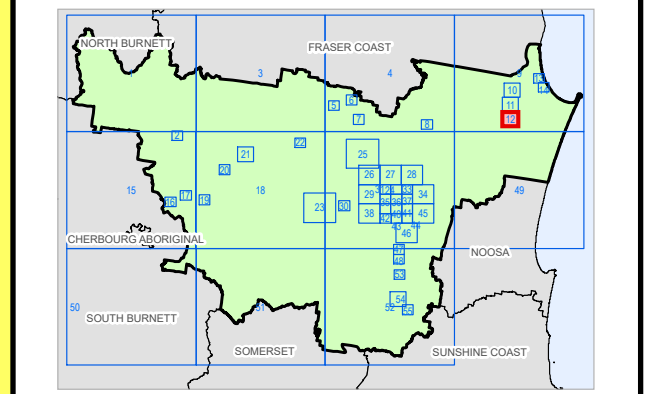
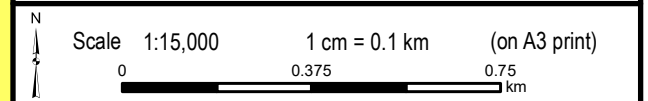
Gympie Regional Council Planning Scheme Zone Map

| ZONES Residential zones category | |
|----------------------------------|---|
| | Character Residential |
| | Residential Living |
| | Rural Residential |
| | Residential Choice |
| | Tourist Accommodation |
| Centre zones category | |
| | Principal Centre |
| | District Centre |
| | Local Centre |
| | Specialised Centre |
| Recreation category | |
| | Open Space |
| | Sport and Recreation |
| Industry category | |
| | High Impact Industry |
| | Low Impact Industry |
| | Medium Impact Industry |
| | Industry Investigation area |
| | Waterfront and Marine Industry |
| Other zones category | |
| | Community Purposes |
| | Extractive Industry |
| | Environmental Management and Conservation |
| | Limited Development (Constrained Land) |
| | Township |
| | Rural |
| | Road |
| | Proposed Highway |
| | Zone Precinct Boundary |
| | DCDB ver. February 2018 |
| | Waterbodies & Waterways |
| | Suburb or Locality Boundary |
| | Local Government Boundary |

Disclaimer
While every care is taken to ensure the accuracy of this map, Gympie Regional Council makes no representations or warranties about its accuracy, reliability, completeness or suitability for any particular purpose and disclaims all responsibility and all liability (including without limitation, liability in negligence) for all expenses, losses, damage (including indirect or consequential damage) and costs which might incur as a result of the data being inaccurate or incomplete in any way and for any reason.
© Copyright Gympie Regional Council 2018.

Cadastre Disclaimer:
Despite Department of Natural Resources, Mines and Energy (DNRM)'s best efforts DNRM makes no representations or warranties in relation to the Information, and, to the extent permitted by law, exclude or limit all warranties relating to correctness, accuracy, reliability, completeness or currency and all liability for any direct, indirect and consequential costs, losses, damages and expenses incurred in any way (including but not limited to that arising from negligence) in connection with any use of or reliance on the Information.
© The State of Queensland (Department of Natural Resources, Mines and Energy (DNRM)) 2018.

Map Grid of Australia (MGA) Zone 56 Geodetic Datum of Australia (GDA) 1994
Note: The Gympie Regional Council Planning Scheme was adopted on 12 June 2013 and took effect 1 July 2013



C Printed 20210224



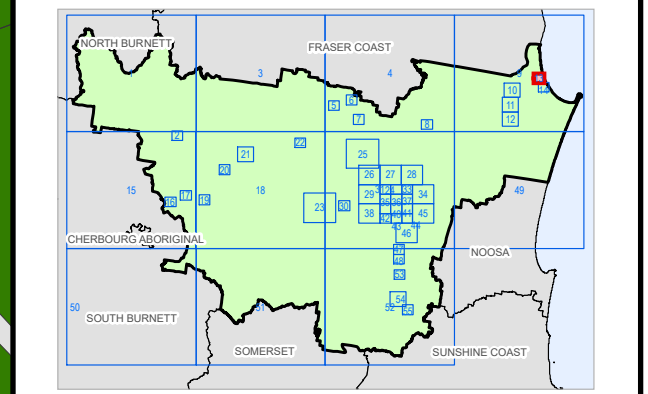
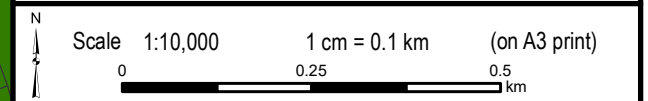
Gympie Regional Council Planning Scheme Zone Map

- ZONES Residential zones category**
- Character Residential
 - Residential Living
 - Rural Residential
 - Residential Choice
 - Tourist Accommodation
- Centre zones category**
- Principal Centre
 - District Centre
 - Local Centre
 - Specialised Centre
- Recreation category**
- Open Space
 - Sport and Recreation
- Industry category**
- High Impact Industry
 - Low Impact Industry
 - Medium Impact Industry
 - Industry Investigation area
 - Waterfront and Marine Industry
- Other zones category**
- Community Purposes
 - Extractive Industry
 - Environmental Management and Conservation
 - Limited Development (Constrained Land)
 - Township
 - Rural
- Legend:**
- Proposed Highway
 - DCDB ver. February 2018
 - Waterbodies & Waterways
 - Zone Precinct Boundary
 - Suburb or Locality Boundary
 - Local Government Boundary
 - Road

Disclaimer
While every care is taken to ensure the accuracy of this map, Gympie Regional Council makes no representations or warranties about its accuracy, reliability, completeness or suitability for any particular purpose and disclaims all responsibility and all liability (including without limitation, liability in negligence) for all expenses, losses, damage (including indirect or consequential damage) and costs which might incur as a result of the data being inaccurate or incomplete in any way and for any reason.
© Copyright Gympie Regional Council 2018.

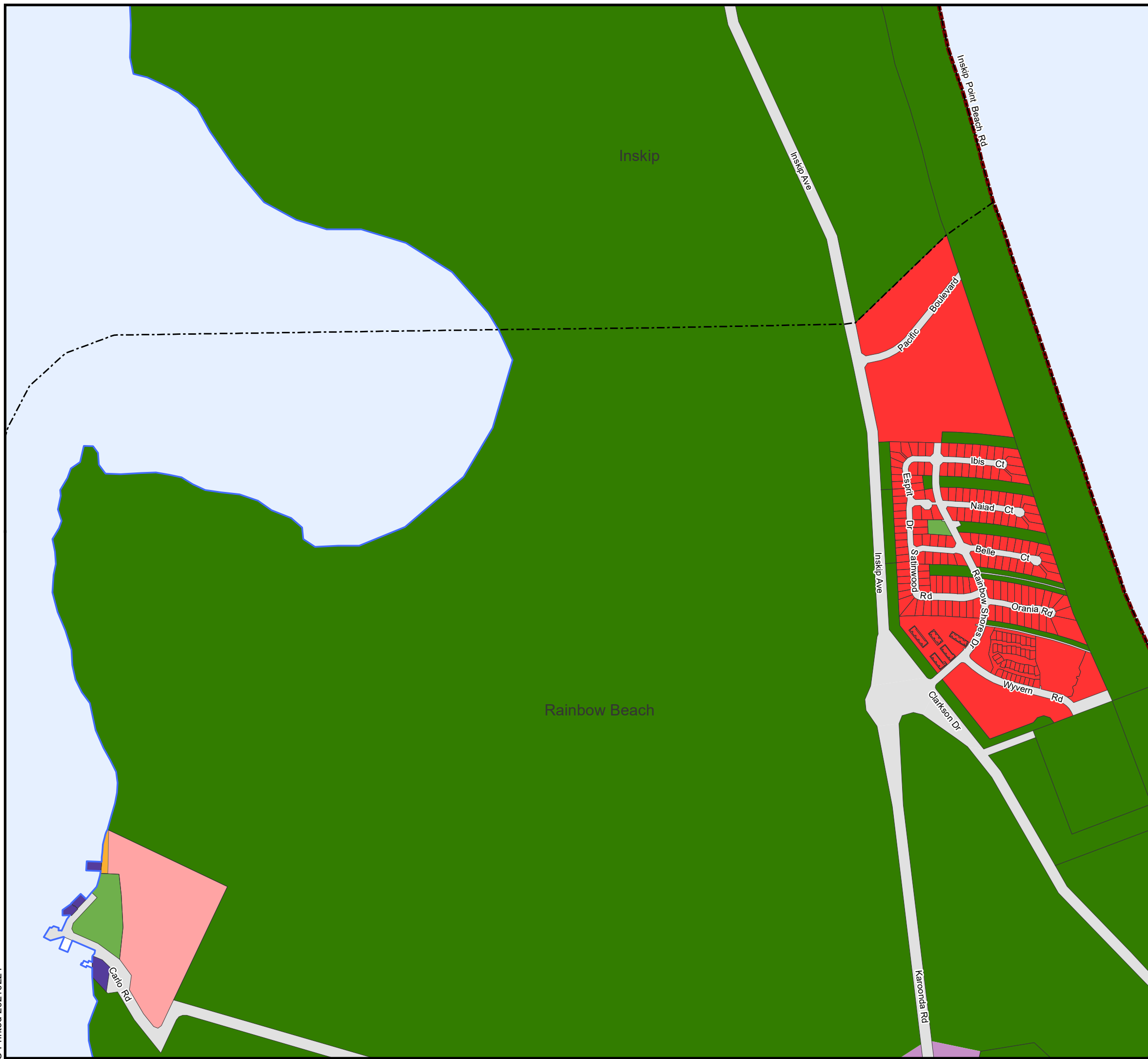
Cadastre Disclaimer:
Despite Department of Natural Resources, Mines and Energy (DNRM)'s best efforts DNRM makes no representations or warranties in relation to the Information, and, to the extent permitted by law, exclude or limit all warranties relating to correctness, accuracy, reliability, completeness or currency and all liability for any direct, indirect and consequential costs, losses, damages and expenses incurred in any way (including but not limited to that arising from negligence) in connection with any use of or reliance on the Information.
© The State of Queensland (Department of Natural Resources, Mines and Energy (DNRM)) 2018.

Map Grid of Australia (MGA) Zone 56 Geodetic Datum of Australia (GDA) 1994
Note: The Gympie Regional Council Planning Scheme was adopted on 12 June 2013 and took effect 1 July 2013



Zoning Plan Map 13
Version 3 Date: 15-03-2021

C Printed 20210224





Gympie Regional Council Planning Scheme Zone Map

ZONES Residential zones category

- Character Residential
- Residential Living
- Rural Residential
- Residential Choice
- Tourist Accommodation

Centre zones category

- Principal Centre
- District Centre
- Local Centre
- Specialised Centre

Recreation category

- Open Space
- Sport and Recreation

Industry category

- High Impact Industry
- Low Impact Industry
- Medium Impact Industry
- Industry Investigation area
- Waterfront and Marine Industry

Other zones category

- Community Purposes
- Extractive Industry
- Environmental Management and Conservation
- Limited Development (Constrained Land)
- Township
- Rural

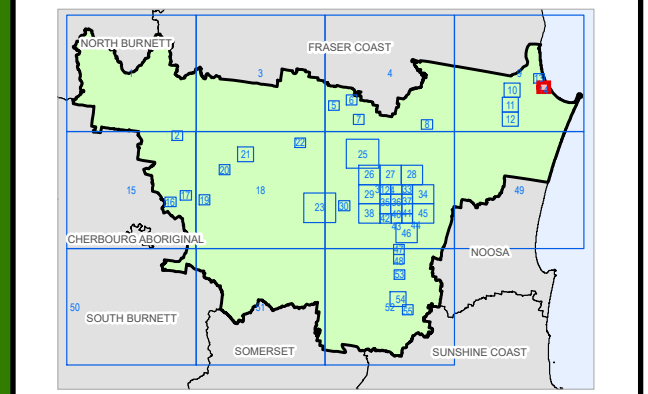
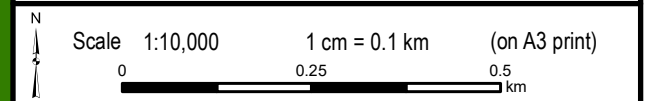
Legend:

- Proposed Highway
- DCDB ver. February 2018
- Waterbodies & Waterways
- Zone Precinct Boundary
- Suburb or Locality Boundary
- Local Government Boundary

Disclaimer
While every care is taken to ensure the accuracy of this map, Gympie Regional Council makes no representations or warranties about its accuracy, reliability, completeness or suitability for any particular purpose and disclaims all responsibility and all liability (including without limitation, liability in negligence) for all expenses, losses, damage (including indirect or consequential damage) and costs which might incur as a result of the data being inaccurate or incomplete in any way and for any reason.
© Copyright Gympie Regional Council 2018.

Cadastre Disclaimer:
Despite Department of Natural Resources, Mines and Energy (DNRM)'s best efforts DNRM makes no representations or warranties in relation to the Information, and, to the extent permitted by law, exclude or limit all warranties relating to correctness, accuracy, reliability, completeness or currency and all liability for any direct, indirect and consequential costs, losses, damages and expenses incurred in any way (including but not limited to that arising from negligence) in connection with any use of or reliance on the Information.
© The State of Queensland (Department of Natural Resources, Mines and Energy (DNRM)) 2018.

Map Grid of Australia (MGA) Zone 56 Geodetic Datum of Australia (GDA) 1994
Note: The Gympie Regional Council Planning Scheme was adopted on 12 June 2013 and took effect 1 July 2013



C Printed 20210224



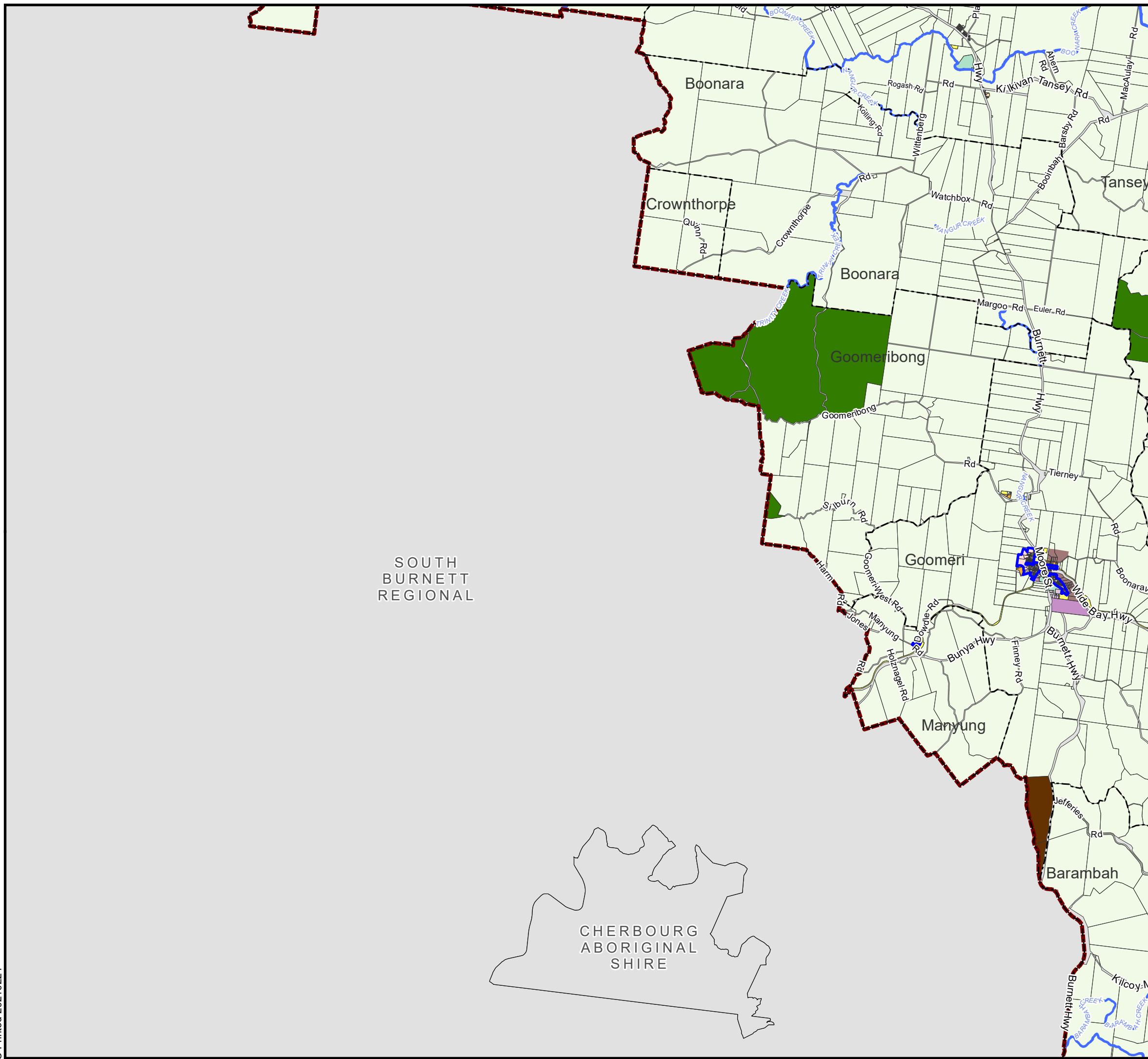
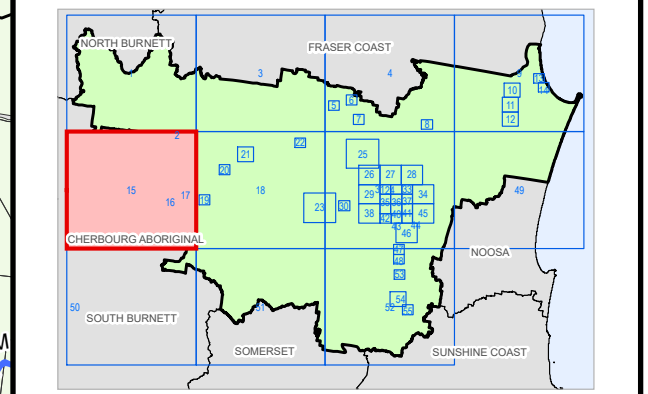
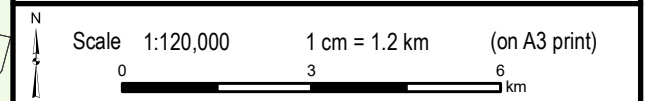
Gympie Regional Council Planning Scheme Zone Map

- ZONES Residential zones category**
- Character Residential
 - Residential Living
 - Rural Residential
 - Residential Choice
 - Tourist Accommodation
- Centre zones category**
- Principal Centre
 - District Centre
 - Local Centre
 - Specialised Centre
- Recreation category**
- Open Space
 - Sport and Recreation
- Industry category**
- High Impact Industry
 - Low Impact Industry
 - Medium Impact Industry
 - Industry Investigation area
 - Waterfront and Marine Industry
- Other zones category**
- Community Purposes
 - Extractive Industry
 - Environmental Management and Conservation
 - Limited Development (Constrained Land)
 - Township
 - Rural
- Legend:**
- Proposed Highway
 - DCDB ver. February 2018
 - Waterbodies & Waterways
 - Zone Precinct Boundary
 - Suburb or Locality Boundary
 - Local Government Boundary
 - Road

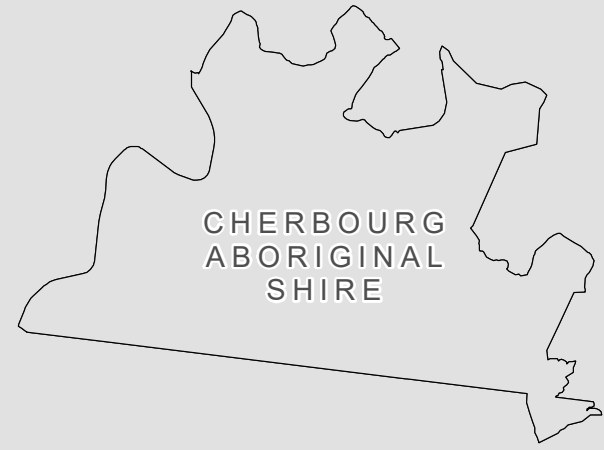
Disclaimer
While every care is taken to ensure the accuracy of this map, Gympie Regional Council makes no representations or warranties about its accuracy, reliability, completeness or suitability for any particular purpose and disclaims all responsibility and all liability (including without limitation, liability in negligence) for all expenses, losses, damage (including indirect or consequential damage) and costs which might incur as a result of the data being inaccurate or incomplete in any way and for any reason.
© Copyright Gympie Regional Council 2018.

Cadastre Disclaimer:
Despite Department of Natural Resources, Mines and Energy(DNRME)'s best efforts DNRME makes no representations or warranties in relation to the Information, and, to the extent permitted by law, exclude or limit all warranties relating to correctness, accuracy, reliability, completeness or currency and all liability for any direct, indirect and consequential costs, losses, damages and expenses incurred in any way (including but not limited to that arising from negligence) in connection with any use of or reliance on the Information.
© The State of Queensland (Department of Natural Resources, Mines and Energy (DNRME)) 2018.

Map Grid of Australia (MGA) Zone 56 Geodetic Datum of Australia (GDA) 1994
Note: The Gympie Regional Council Planning Scheme was adopted on 12 June 2013 and took effect 1 July 2013



SOUTH
BURNETT
REGIONAL





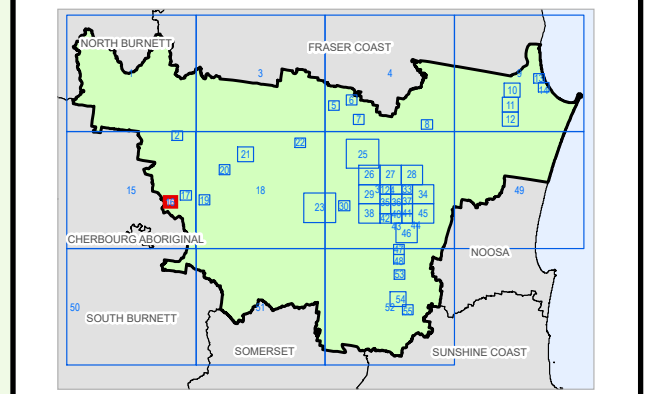
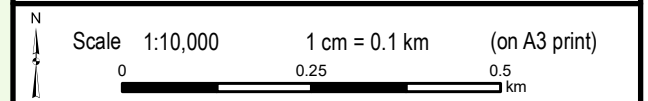
Gympie Regional Council Planning Scheme Zone Map

- ZONES Residential zones category**
- Character Residential
 - Residential Living
 - Rural Residential
 - Residential Choice
 - Tourist Accommodation
- Centre zones category**
- Principal Centre
 - District Centre
 - Local Centre
 - Specialised Centre
- Recreation category**
- Open Space
 - Sport and Recreation
- Industry category**
- High Impact Industry
 - Low Impact Industry
 - Medium Impact Industry
 - Industry Investigation area
 - Waterfront and Marine Industry
- Other zones category**
- Community Purposes
 - Extractive Industry
 - Environmental Management and Conservation
 - Limited Development (Constrained Land)
 - Township
 - Rural
- Legend:**
- Road
 - Proposed Highway
 - DCDB ver. February 2018
 - Waterbodies & Waterways
 - Zone Precinct Boundary
 - Suburb or Locality Boundary
 - Local Government Boundary

Disclaimer
While every care is taken to ensure the accuracy of this map, Gympie Regional Council makes no representations or warranties about its accuracy, reliability, completeness or suitability for any particular purpose and disclaims all responsibility and all liability (including without limitation, liability in negligence) for all expenses, losses, damage (including indirect or consequential damage) and costs which might incur as a result of the data being inaccurate or incomplete in any way and for any reason.
© Copyright Gympie Regional Council 2018.

Cadastre Disclaimer:
Despite Department of Natural Resources, Mines and Energy(DNRME)'s best efforts DNRME makes no representations or warranties in relation to the Information, and, to the extent permitted by law, exclude or limit all warranties relating to correctness, accuracy, reliability, completeness or currency and all liability for any direct, indirect and consequential costs, losses, damages and expenses incurred in any way (including but not limited to that arising from negligence) in connection with any use of or reliance on the Information.
© The State of Queensland (Department of Natural Resources, Mines and Energy (DNRME)) 2018.

Map Grid of Australia (MGA) Zone 56 Geodetic Datum of Australia (GDA) 1994
Note: The Gympie Regional Council Planning Scheme was adopted on 12 June 2013 and took effect 1 July 2013





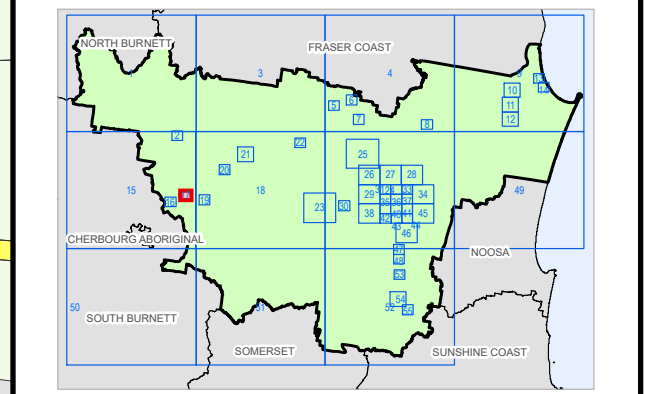
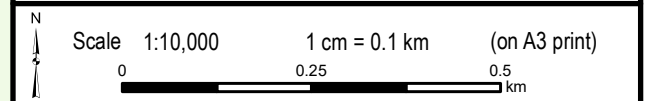
Gympie Regional Council Planning Scheme Zone Map

- ZONES Residential zones category**
- Character Residential
 - Residential Living
 - Rural Residential
 - Residential Choice
 - Tourist Accommodation
- Centre zones category**
- Principal Centre
 - District Centre
 - Local Centre
 - Specialised Centre
- Recreation category**
- Open Space
 - Sport and Recreation
- Industry category**
- High Impact Industry
 - Low Impact Industry
 - Medium Impact Industry
 - Industry Investigation area
 - Waterfront and Marine Industry
- Other zones category**
- Community Purposes
 - Extractive Industry
 - Environmental Management and Conservation
 - Limited Development (Constrained Land)
 - Township
 - Rural
- Road**
- Proposed Highway
 - DCDB ver. February 2018
 - Waterbodies & Waterways
- Boundary**
- Zone Precinct Boundary
 - Suburb or Locality Boundary
 - Local Government Boundary

Disclaimer
While every care is taken to ensure the accuracy of this map, Gympie Regional Council makes no representations or warranties about its accuracy, reliability, completeness or suitability for any particular purpose and disclaims all responsibility and all liability (including without limitation, liability in negligence) for all expenses, losses, damage (including indirect or consequential damage) and costs which might incur as a result of the data being inaccurate or incomplete in any way and for any reason.
© Copyright Gympie Regional Council 2018.

Cadastre Disclaimer:
Despite Department of Natural Resources, Mines and Energy (DNRM)'s best efforts DNRM makes no representations or warranties in relation to the Information, and, to the extent permitted by law, exclude or limit all warranties relating to correctness, accuracy, reliability, completeness or currency and all liability for any direct, indirect and consequential costs, losses, damages and expenses incurred in any way (including but not limited to that arising from negligence) in connection with any use of or reliance on the Information.
© The State of Queensland (Department of Natural Resources, Mines and Energy (DNRM)) 2018.

Map Grid of Australia (MGA) Zone 56 Geodetic Datum of Australia (GDA) 1994
Note: The Gympie Regional Council Planning Scheme was adopted on 12 June 2013 and took effect 1 July 2013



C Printed 20210224



Gympie Regional Council Planning Scheme Zone Map

ZONES Residential zones category

- Character Residential
- Residential Living
- Rural Residential
- Residential Choice
- Tourist Accommodation

Centre zones category

- Principal Centre
- District Centre
- Local Centre
- Specialised Centre

Recreation category

- Open Space
- Sport and Recreation

Industry category

- High Impact Industry
- Low Impact Industry
- Medium Impact Industry
- Industry Investigation area
- Waterfront and Marine Industry

Other zones category

- Community Purposes
- Extractive Industry
- Environmental Management and Conservation
- Limited Development (Constrained Land)
- Township
- Rural

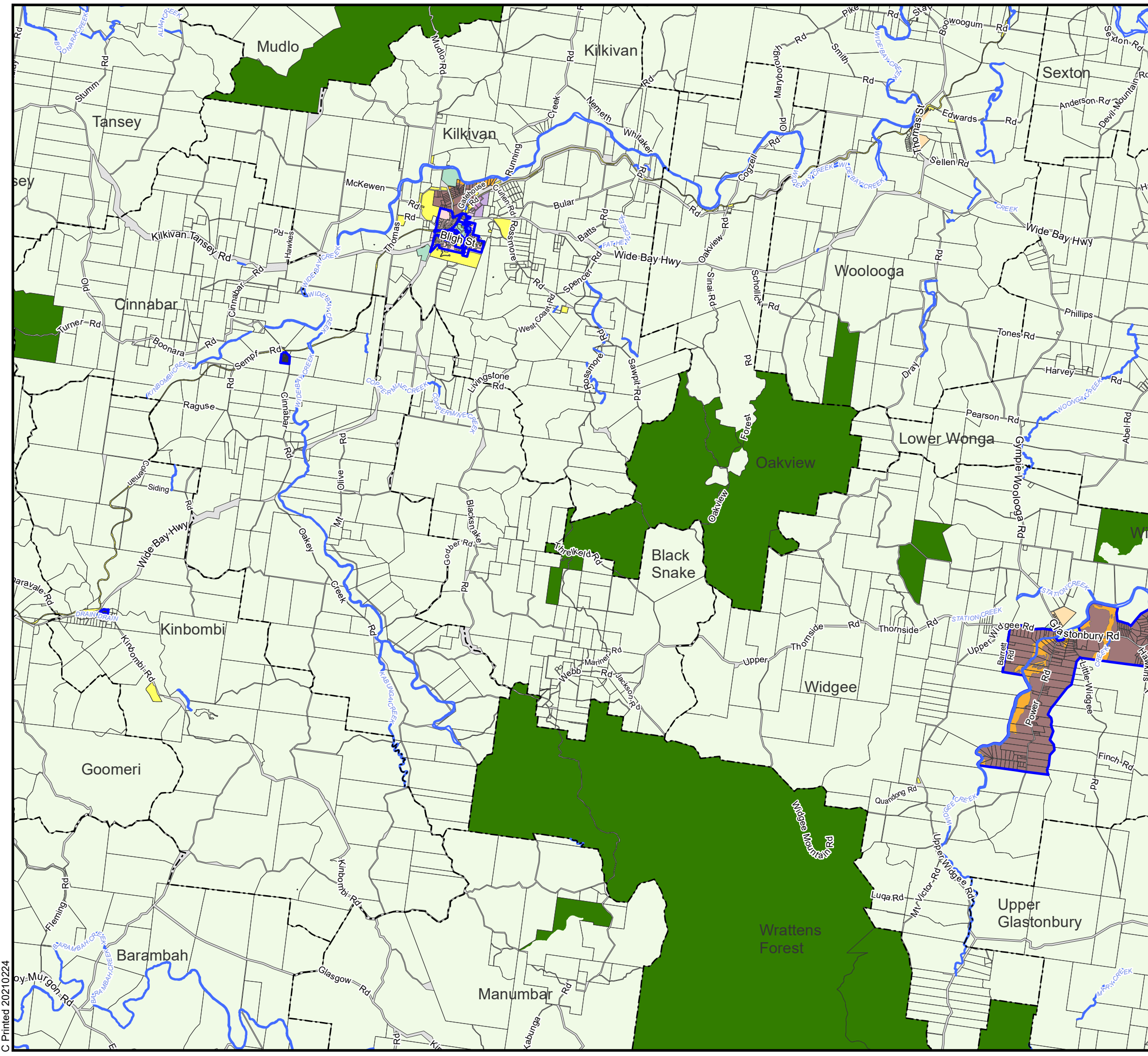
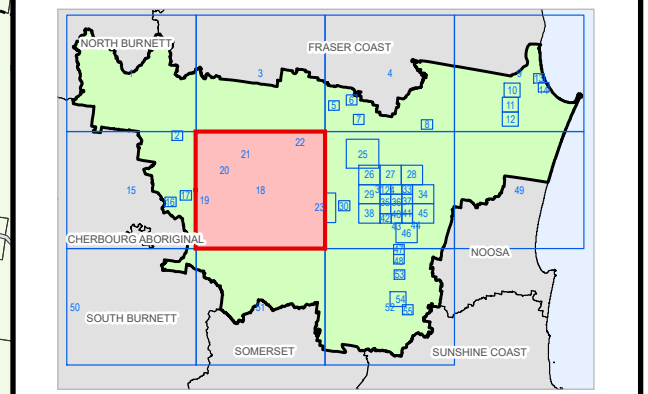
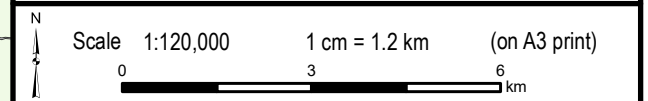
Legend:

- Proposed Highway
- DCDB ver. February 2018
- Waterbodies & Waterways
- Zone Precinct Boundary
- Suburb or Locality Boundary
- Local Government Boundary
- Road

Disclaimer
While every care is taken to ensure the accuracy of this map, Gympie Regional Council makes no representations or warranties about its accuracy, reliability, completeness or suitability for any particular purpose and disclaims all responsibility and all liability (including without limitation, liability in negligence) for all expenses, losses, damage (including indirect or consequential damage) and costs which might incur as a result of the data being inaccurate or incomplete in any way and for any reason.
© Copyright Gympie Regional Council 2018.

Cadastral Disclaimer:
Despite Department of Natural Resources, Mines and Energy (DNRM)'s best efforts DNRM makes no representations or warranties in relation to the information, and, to the extent permitted by law, exclude or limit all warranties relating to correctness, accuracy, reliability, completeness or currency and all liability for any direct, indirect and consequential costs, losses, damages and expenses incurred in any way (including but not limited to that arising from negligence) in connection with any use of or reliance on the information.
© The State of Queensland (Department of Natural Resources, Mines and Energy (DNRM)) 2018.

Map Grid of Australia (MGA) Zone 56 Geodetic Datum of Australia (GDA) 1994
Note: The Gympie Regional Council Planning Scheme was adopted on 12 June 2013 and took effect 1 July 2013





Gympie Regional Council Planning Scheme Zone Map

ZONES Residential zones category

- Character Residential
- Residential Living
- Rural Residential
- Residential Choice
- Tourist Accommodation

Centre zones category

- Principal Centre
- District Centre
- Local Centre
- Specialised Centre

Recreation category

- Open Space
- Sport and Recreation

Industry category

- High Impact Industry
- Low Impact Industry
- Medium Impact Industry
- Industry Investigation area
- Waterfront and Marine Industry

Other zones category

- Community Purposes
- Extractive Industry
- Environmental Management and Conservation
- Limited Development (Constrained Land)
- Township
- Rural

Road

- Proposed Highway
- DCDB ver. February 2018
- Waterbodies & Waterways

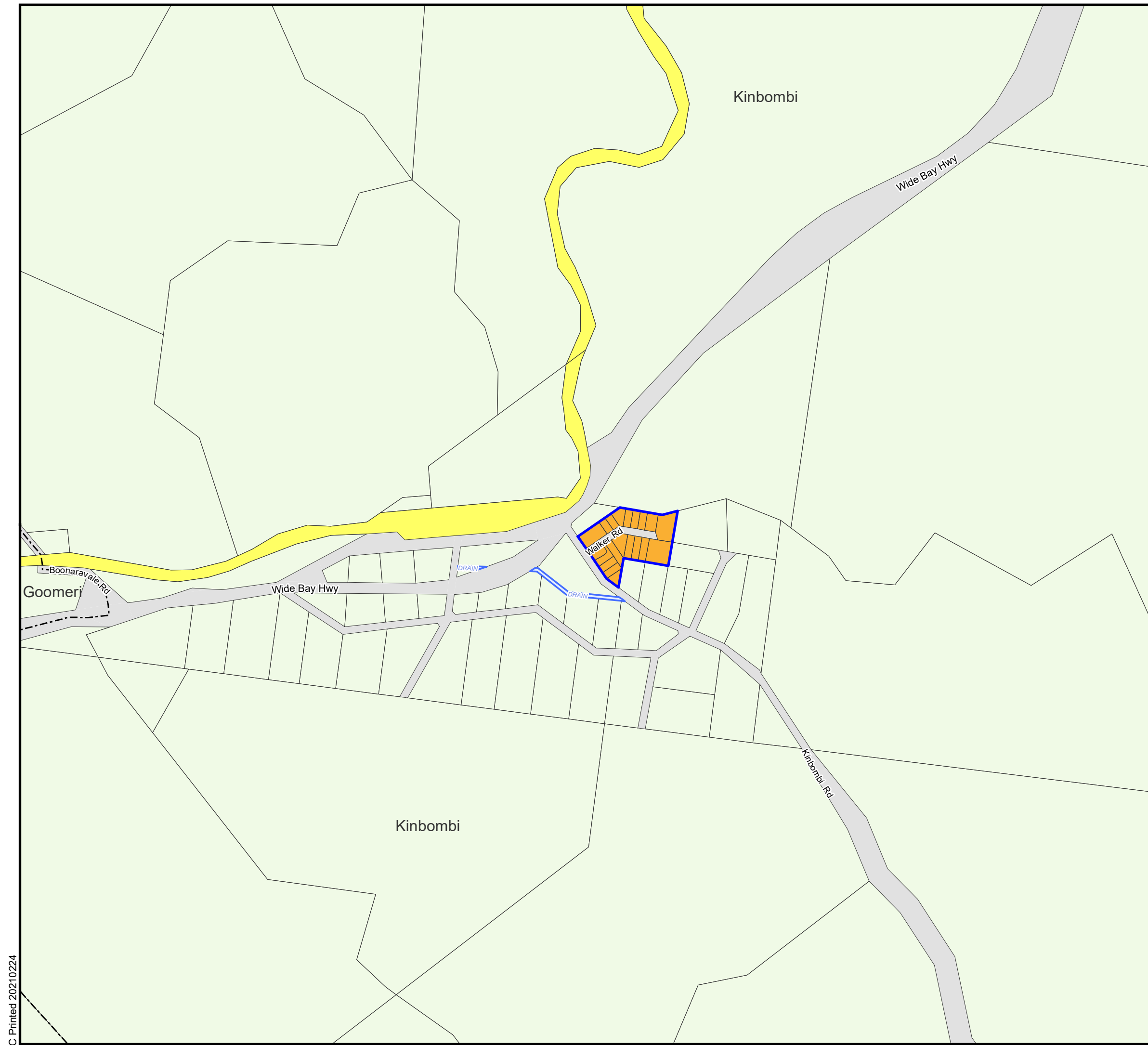
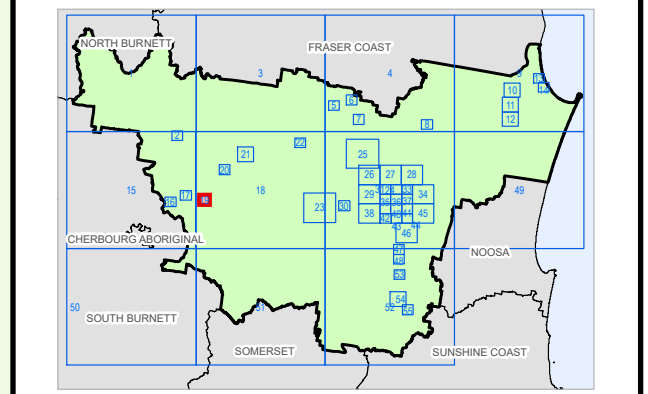
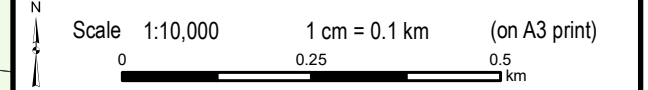
Zone Precinct Boundary

- Suburb or Locality Boundary
- Local Government Boundary

Disclaimer
While every care is taken to ensure the accuracy of this map, Gympie Regional Council makes no representations or warranties about its accuracy, reliability, completeness or suitability for any particular purpose and disclaims all responsibility and all liability (including without limitation, liability in negligence) for all expenses, losses, damage (including indirect or consequential damage) and costs which might incur as a result of the data being inaccurate or incomplete in any way and for any reason.
© Copyright Gympie Regional Council 2018.

Cadastre Disclaimer:
Despite Department of Natural Resources, Mines and Energy(DNRME)'s best efforts DNRME makes no representations or warranties in relation to the Information, and, to the extent permitted by law, exclude or limit all warranties relating to correctness, accuracy, reliability, completeness or currency and all liability for any direct, indirect and consequential costs, losses, damages and expenses incurred in any way (including but not limited to that arising from negligence) in connection with any use of or reliance on the Information.
© The State of Queensland (Department of Natural Resources, Mines and Energy (DNRME)) 2018.

Map Grid of Australia (MGA) Zone 56 Geodetic Datum of Australia (GDA) 1994
Note: The Gympie Regional Council Planning Scheme was adopted on 12 June 2013 and took effect 1 July 2013





Gympie Regional Council Planning Scheme Zone Map



ZONES Residential zones category

- Character Residential
- Residential Living
- Rural Residential
- Residential Choice
- Tourist Accommodation

Centre zones category

- Principal Centre
- District Centre
- Local Centre
- Specialised Centre

Recreation category

- Open Space
- Sport and Recreation

Industry category

- High Impact Industry
- Low Impact Industry
- Medium Impact Industry
- Industry Investigation area
- Waterfront and Marine Industry

Other zones category

- Community Purposes
- Extractive Industry
- Environmental Management and Conservation
- Limited Development (Constrained Land)
- Township
- Rural

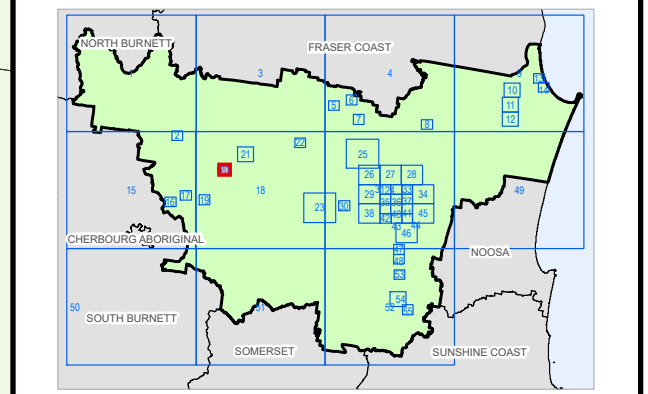
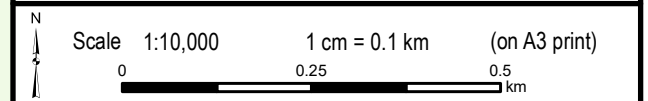
Legend:

- Proposed Highway
- DCDB ver. February 2018
- Waterbodies & Waterways
- Zone Precinct Boundary
- Suburb or Locality Boundary
- Local Government Boundary
- Road

Disclaimer
While every care is taken to ensure the accuracy of this map, Gympie Regional Council makes no representations or warranties about its accuracy, reliability, completeness or suitability for any particular purpose and disclaims all responsibility and all liability (including without limitation, liability in negligence) for all expenses, losses, damage (including indirect or consequential damage) and costs which might incur as a result of the data being inaccurate or incomplete in any way and for any reason.
© Copyright Gympie Regional Council 2018.

Cadastre Disclaimer:
Despite Department of Natural Resources, Mines and Energy(DNRME)'s best efforts DNRME makes no representations or warranties in relation to the Information, and, to the extent permitted by law, exclude or limit all warranties relating to correctness, accuracy, reliability, completeness or currency and all liability for any direct, indirect and consequential costs, losses, damages and expenses incurred in any way (including but not limited to that arising from negligence) in connection with any use of or reliance on the Information.
© The State of Queensland (Department of Natural Resources, Mines and Energy (DNRME)) 2018.

Map Grid of Australia (MGA) Zone 56 Geodetic Datum of Australia (GDA) 1994
Note: The Gympie Regional Council Planning Scheme was adopted on 12 June 2013 and took effect 1 July 2013





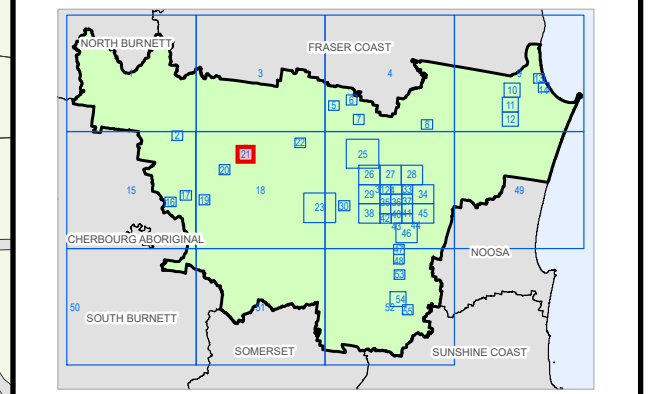
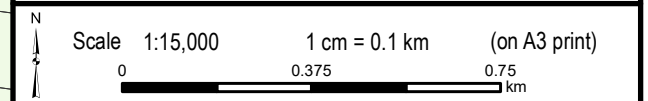
Gympie Regional Council Planning Scheme Zone Map

- ZONES Residential zones category**
- Character Residential
 - Residential Living
 - Rural Residential
 - Residential Choice
 - Tourist Accommodation
- Centre zones category**
- Principal Centre
 - District Centre
 - Local Centre
 - Specialised Centre
- Recreation category**
- Open Space
 - Sport and Recreation
- Industry category**
- High Impact Industry
 - Low Impact Industry
 - Medium Impact Industry
 - Industry Investigation area
 - Waterfront and Marine Industry
- Other zones category**
- Community Purposes
 - Extractive Industry
 - Environmental Management and Conservation
 - Limited Development (Constrained Land)
 - Township
 - Rural
 - Road
- Proposed Highway Zone Precinct Boundary
 DCDB ver. February 2018 Suburb or Locality Boundary
 Waterbodies & Waterways Local Government Boundary

Disclaimer
While every care is taken to ensure the accuracy of this map, Gympie Regional Council makes no representations or warranties about its accuracy, reliability, completeness or suitability for any particular purpose and disclaims all responsibility and all liability (including without limitation, liability in negligence) for all expenses, losses, damage (including indirect or consequential damage) and costs which might incur as a result of the data being inaccurate or incomplete in any way and for any reason.
© Copyright Gympie Regional Council 2018.

Cadastre Disclaimer:
Despite Department of Natural Resources, Mines and Energy (DNRM)'s best efforts DNRM makes no representations or warranties in relation to the Information, and, to the extent permitted by law, exclude or limit all warranties relating to correctness, accuracy, reliability, completeness or currency and all liability for any direct, indirect and consequential costs, losses, damages and expenses incurred in any way (including but not limited to that arising from negligence) in connection with any use of or reliance on the Information.
© The State of Queensland (Department of Natural Resources, Mines and Energy (DNRM)) 2018.

Map Grid of Australia (MGA) Zone 56 Geodetic Datum of Australia (GDA) 1994
Note: The Gympie Regional Council Planning Scheme was adopted on 12 June 2013 and took effect 1 July 2013





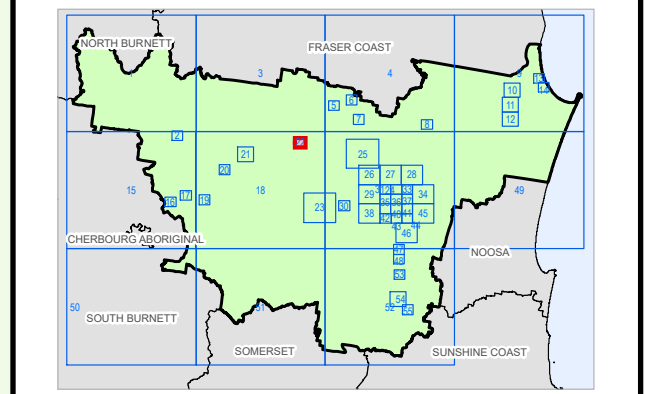
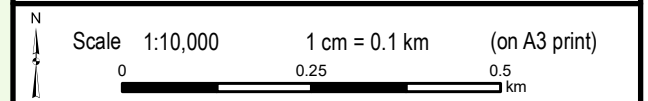
Gympie Regional Council Planning Scheme Zone Map

- ZONES Residential zones category**
- Character Residential
 - Residential Living
 - Rural Residential
 - Residential Choice
 - Tourist Accommodation
- Centre zones category**
- Principal Centre
 - District Centre
 - Local Centre
 - Specialised Centre
- Recreation category**
- Open Space
 - Sport and Recreation
- Industry category**
- High Impact Industry
 - Low Impact Industry
 - Medium Impact Industry
 - Industry Investigation area
 - Waterfront and Marine Industry
- Other zones category**
- Community Purposes
 - Extractive Industry
 - Environmental Management and Conservation
 - Limited Development (Constrained Land)
 - Township
 - Rural
- Road**
- Proposed Highway
 - DCDB ver. February 2018
 - Waterbodies & Waterways
- Zone Precinct Boundary**
- Suburb or Locality Boundary
 - Local Government Boundary

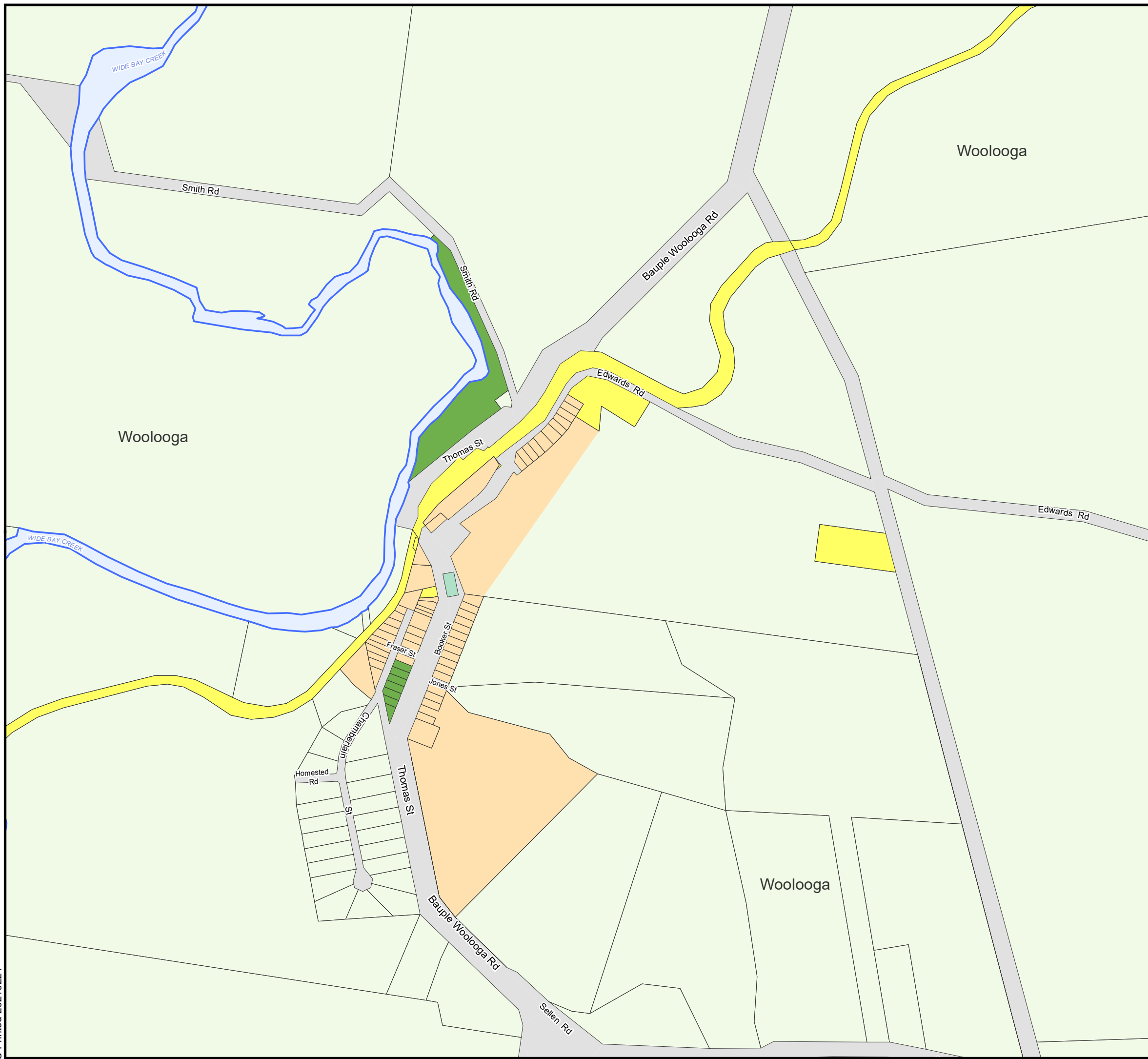
Disclaimer
While every care is taken to ensure the accuracy of this map, Gympie Regional Council makes no representations or warranties about its accuracy, reliability, completeness or suitability for any particular purpose and disclaims all responsibility and all liability (including without limitation, liability in negligence) for all expenses, losses, damage (including indirect or consequential damage) and costs which might incur as a result of the data being inaccurate or incomplete in any way and for any reason.
© Copyright Gympie Regional Council 2018.

Cadastre Disclaimer:
Despite Department of Natural Resources, Mines and Energy (DNRM)'s best efforts DNRM makes no representations or warranties in relation to the Information, and, to the extent permitted by law, exclude or limit all warranties relating to correctness, accuracy, reliability, completeness or currency and all liability for any direct, indirect and consequential costs, losses, damages and expenses incurred in any way (including but not limited to that arising from negligence) in connection with any use of or reliance on the Information.
© The State of Queensland (Department of Natural Resources, Mines and Energy (DNRM)) 2018.

Map Grid of Australia (MGA) Zone 56 Geodetic Datum of Australia (GDA) 1994
Note: The Gympie Regional Council Planning Scheme was adopted on 12 June 2013 and took effect 1 July 2013



C Printed 20210224





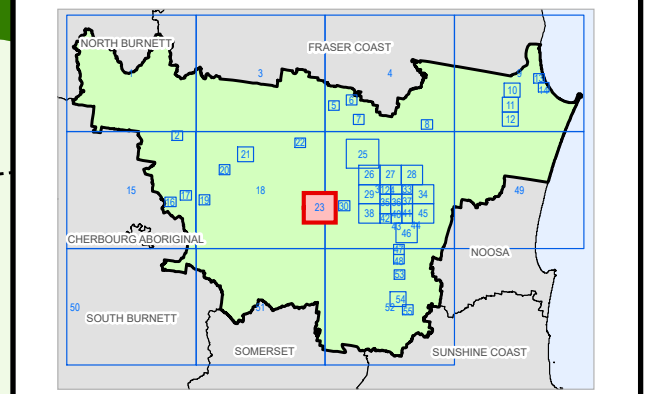
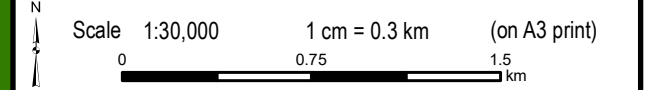
Gympie Regional Council Planning Scheme Zone Map

- ZONES Residential zones category**
- Character Residential
 - Residential Living
 - Rural Residential
 - Residential Choice
 - Tourist Accommodation
- Centre zones category**
- Principal Centre
 - District Centre
 - Local Centre
 - Specialised Centre
- Recreation category**
- Open Space
 - Sport and Recreation
- Industry category**
- High Impact Industry
 - Low Impact Industry
 - Medium Impact Industry
 - Industry Investigation area
 - Waterfront and Marine Industry
- Other zones category**
- Community Purposes
 - Extractive Industry
 - Environmental Management and Conservation
 - Limited Development (Constrained Land)
 - Township
 - Rural
- Proposed Highway**
- DCDB ver. February 2018**
- Waterbodies & Waterways**
- Zone Precinct Boundary**
- Suburb or Locality Boundary**
- Local Government Boundary**

Disclaimer
While every care is taken to ensure the accuracy of this map, Gympie Regional Council makes no representations or warranties about its accuracy, reliability, completeness or suitability for any particular purpose and disclaims all responsibility and all liability (including without limitation, liability in negligence) for all expenses, losses, damage (including indirect or consequential damage) and costs which might incur as a result of the data being inaccurate or incomplete in any way and for any reason.
© Copyright Gympie Regional Council 2018.

Cadastre Disclaimer:
Despite Department of Natural Resources, Mines and Energy (DNRM)'s best efforts DNRM makes no representations or warranties in relation to the Information, and, to the extent permitted by law, exclude or limit all warranties relating to correctness, accuracy, reliability, completeness or currency and all liability for any direct, indirect and consequential costs, losses, damages and expenses incurred in any way (including but not limited to that arising from negligence) in connection with any use of or reliance on the Information.
© The State of Queensland (Department of Natural Resources, Mines and Energy (DNRM)) 2018.

Map Grid of Australia (MGA) Zone 56 Geodetic Datum of Australia (GDA) 1994
Note: The Gympie Regional Council Planning Scheme was adopted on 12 June 2013 and took effect 1 July 2013





Gympie Regional Council Planning Scheme Zone Map

ZONES Residential zones category

- Character Residential
- Residential Living
- Rural Residential
- Residential Choice
- Tourist Accommodation

Centre zones category

- Principal Centre
- District Centre
- Local Centre
- Specialised Centre

Recreation category

- Open Space
- Sport and Recreation

Industry category

- High Impact Industry
- Low Impact Industry
- Medium Impact Industry
- Industry Investigation area
- Waterfront and Marine Industry

Other zones category

- Community Purposes
- Extractive Industry
- Environmental Management and Conservation
- Limited Development (Constrained Land)
- Township
- Rural

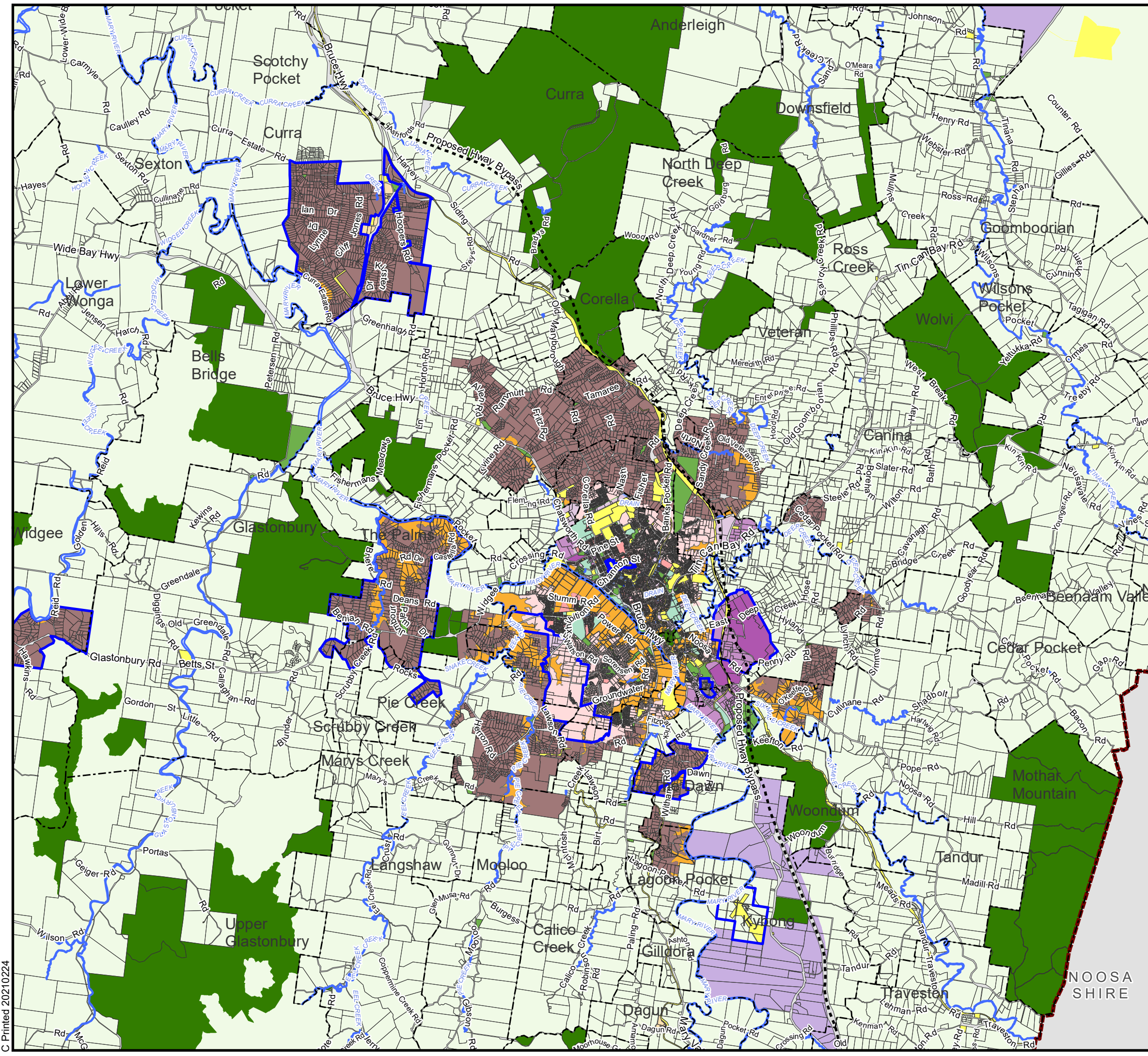
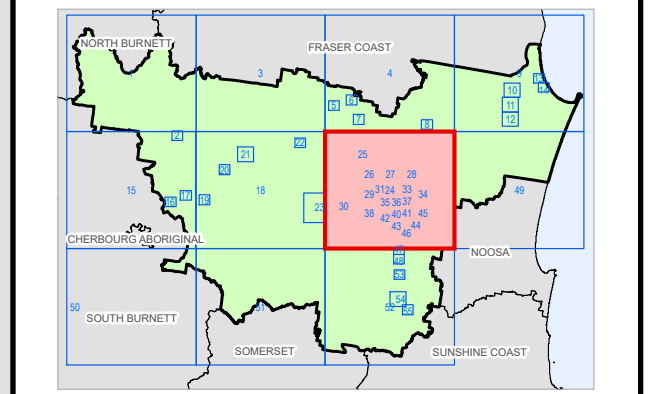
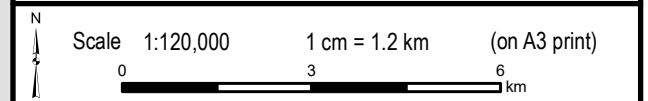
Legend:

- Proposed Highway
- DCDB ver. February 2018
- Waterbodies & Waterways
- Zone Precinct Boundary
- Suburb or Locality Boundary
- Local Government Boundary
- Road

Disclaimer
While every care is taken to ensure the accuracy of this map, Gympie Regional Council makes no representations or warranties about its accuracy, reliability, completeness or suitability for any particular purpose and disclaims all responsibility and all liability (including without limitation, liability in negligence) for all expenses, losses, damage (including indirect or consequential damage) and costs which might incur as a result of the data being inaccurate or incomplete in any way and for any reason.
© Copyright Gympie Regional Council 2018.

Cadastre Disclaimer:
Despite Department of Natural Resources, Mines and Energy (DNRM)'s best efforts DNRM makes no representations or warranties in relation to the information, and, to the extent permitted by law, exclude or limit all warranties relating to correctness, accuracy, reliability, completeness or currency and all liability for any direct, indirect and consequential costs, losses, damages and expenses incurred in any way (including but not limited to that arising from negligence) in connection with any use of or reliance on the information.
© The State of Queensland (Department of Natural Resources, Mines and Energy (DNRM)) 2018.

Map Grid of Australia (MGA) Zone 56 Geodetic Datum of Australia (GDA) 1994
Note: The Gympie Regional Council Planning Scheme was adopted on 12 June 2013 and took effect 1 July 2013



C Printed 20210224



Gympie Regional Council Planning Scheme Zone Map

ZONES Residential zones category

- Character Residential
- Residential Living
- Rural Residential
- Residential Choice
- Tourist Accommodation

Centre zones category

- Principal Centre
- District Centre
- Local Centre
- Specialised Centre

Recreation category

- Open Space
- Sport and Recreation

Industry category

- High Impact Industry
- Low Impact Industry
- Medium Impact Industry
- Industry Investigation area
- Waterfront and Marine Industry

Other zones category

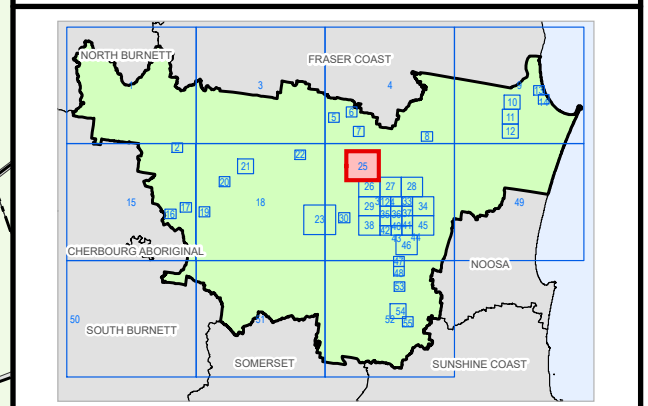
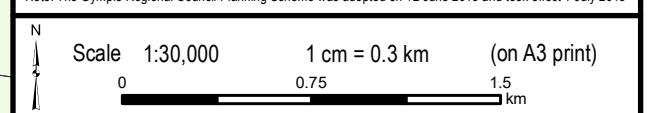
- Community Purposes
- Extractive Industry
- Environmental Management and Conservation
- Limited Development (Constrained Land)
- Township
- Rural
- Road

Proposed Highway Zone Precinct Boundary
 DCDB ver. February 2018 Suburb or Locality Boundary
 Waterbodies & Waterways Local Government Boundary

Disclaimer
While every care is taken to ensure the accuracy of this map, Gympie Regional Council makes no representations or warranties about its accuracy, reliability, completeness or suitability for any particular purpose and disclaims all responsibility and all liability (including without limitation, liability in negligence) for all expenses, losses, damage (including indirect or consequential damage) and costs which might incur as a result of the data being inaccurate or incomplete in any way and for any reason.
© Copyright Gympie Regional Council 2018.

Cadastre Disclaimer:
Despite Department of Natural Resources, Mines and Energy(DNRME)'s best efforts DNRME makes no representations or warranties in relation to the Information, and, to the extent permitted by law, exclude or limit all warranties relating to correctness, accuracy, reliability, completeness or currency and all liability for any direct, indirect and consequential costs, losses, damages and expenses incurred in any way (including but not limited to that arising from negligence) in connection with any use of or reliance on the Information.
© The State of Queensland (Department of Natural Resources, Mines and Energy (DNRME)) 2018.

Map Grid of Australia (MGA) Zone 56 Geodetic Datum of Australia (GDA) 1994
Note: The Gympie Regional Council Planning Scheme was adopted on 12 June 2013 and took effect 1 July 2013





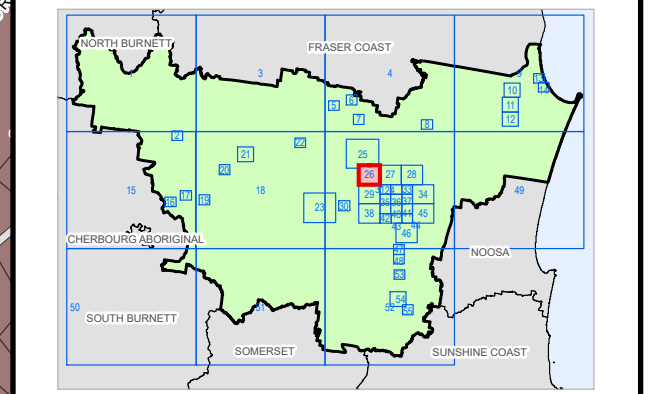
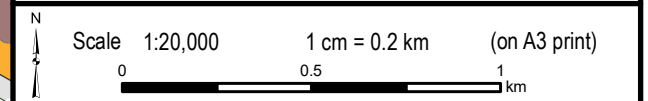
Gympie Regional Council Planning Scheme Zone Map

- ZONES Residential zones category**
- Character Residential
 - Residential Living
 - Rural Residential
 - Residential Choice
 - Tourist Accommodation
- Centre zones category**
- Principal Centre
 - District Centre
 - Local Centre
 - Specialised Centre
- Recreation category**
- Open Space
 - Sport and Recreation
- Industry category**
- High Impact Industry
 - Low Impact Industry
 - Medium Impact Industry
 - Industry Investigation area
 - Waterfront and Marine Industry
- Other zones category**
- Community Purposes
 - Extractive Industry
 - Environmental Management and Conservation
 - Limited Development (Constrained Land)
 - Township
 - Rural
- Legend:**
- Proposed Highway
 - DCDB ver. February 2018
 - Waterbodies & Waterways
 - Zone Precinct Boundary
 - Suburb or Locality Boundary
 - Local Government Boundary

Disclaimer
While every care is taken to ensure the accuracy of this map, Gympie Regional Council makes no representations or warranties about its accuracy, reliability, completeness or suitability for any particular purpose and disclaims all responsibility and all liability (including without limitation, liability in negligence) for all expenses, losses, damage (including indirect or consequential damage) and costs which might incur as a result of the data being inaccurate or incomplete in any way and for any reason.
© Copyright Gympie Regional Council 2018.

Cadastre Disclaimer:
Despite Department of Natural Resources, Mines and Energy (DNRM)'s best efforts DNRM makes no representations or warranties in relation to the Information, and, to the extent permitted by law, exclude or limit all warranties relating to correctness, accuracy, reliability, completeness or currency and all liability for any direct, indirect and consequential costs, losses, damages and expenses incurred in any way (including but not limited to that arising from negligence) in connection with any use of or reliance on the Information.
© The State of Queensland (Department of Natural Resources, Mines and Energy (DNRM)) 2018.

Map Grid of Australia (MGA) Zone 56 Geodetic Datum of Australia (GDA) 1994
Note: The Gympie Regional Council Planning Scheme was adopted on 12 June 2013 and took effect 1 July 2013



C Printed 20210224



Gympie Regional Council Planning Scheme Zone Map

ZONES Residential zones category

- Character Residential
- Residential Living
- Rural Residential
- Residential Choice
- Tourist Accommodation

Centre zones category

- Principal Centre
- District Centre
- Local Centre
- Specialised Centre

Recreation category

- Open Space
- Sport and Recreation

Industry category

- High Impact Industry
- Low Impact Industry
- Medium Impact Industry
- Industry Investigation area
- Waterfront and Marine Industry

Other zones category

- Community Purposes
- Extractive Industry
- Environmental Management and Conservation
- Limited Development (Constrained Land)
- Township
- Rural

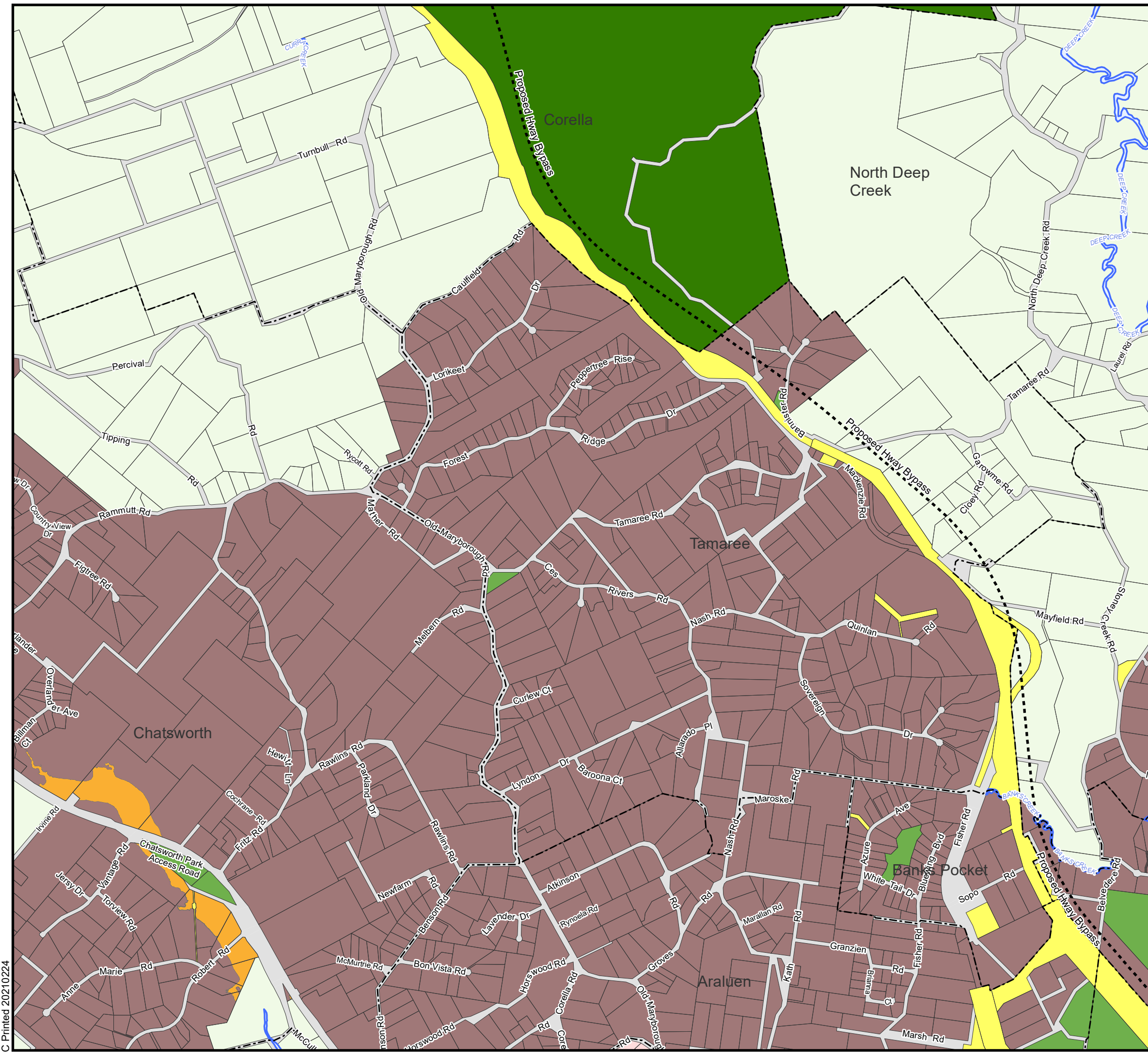
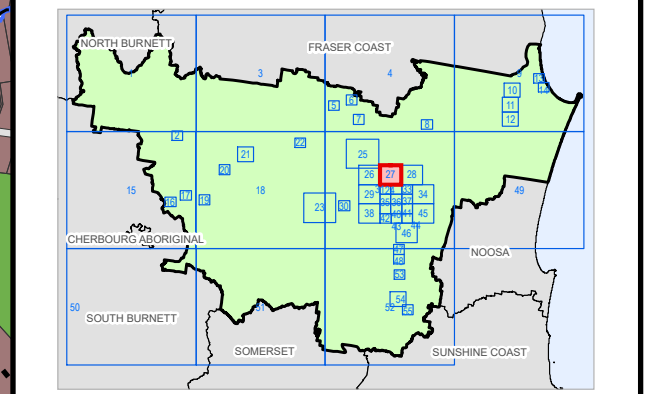
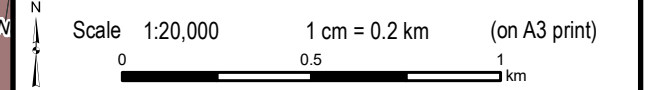
Legend:

- Proposed Highway
- DCDB ver. February 2018
- Waterbodies & Waterways
- Zone Precinct Boundary
- Suburb or Locality Boundary
- Local Government Boundary
- Road

Disclaimer
While every care is taken to ensure the accuracy of this map, Gympie Regional Council makes no representations or warranties about its accuracy, reliability, completeness or suitability for any particular purpose and disclaims all responsibility and all liability (including without limitation, liability in negligence) for all expenses, losses, damage (including indirect or consequential damage) and costs which might incur as a result of the data being inaccurate or incomplete in any way and for any reason.
© Copyright Gympie Regional Council 2018.

Cadastre Disclaimer:
Despite Department of Natural Resources, Mines and Energy (DNRM)'s best efforts DNRM makes no representations or warranties in relation to the Information, and, to the extent permitted by law, exclude or limit all warranties relating to correctness, accuracy, reliability, completeness or currency and all liability for any direct, indirect and consequential costs, losses, damages and expenses incurred in any way (including but not limited to that arising from negligence) in connection with any use of or reliance on the Information.
© The State of Queensland (Department of Natural Resources, Mines and Energy (DNRM)) 2018.

Map Grid of Australia (MGA) Zone 56 Geodetic Datum of Australia (GDA) 1994
Note: The Gympie Regional Council Planning Scheme was adopted on 12 June 2013 and took effect 1 July 2013





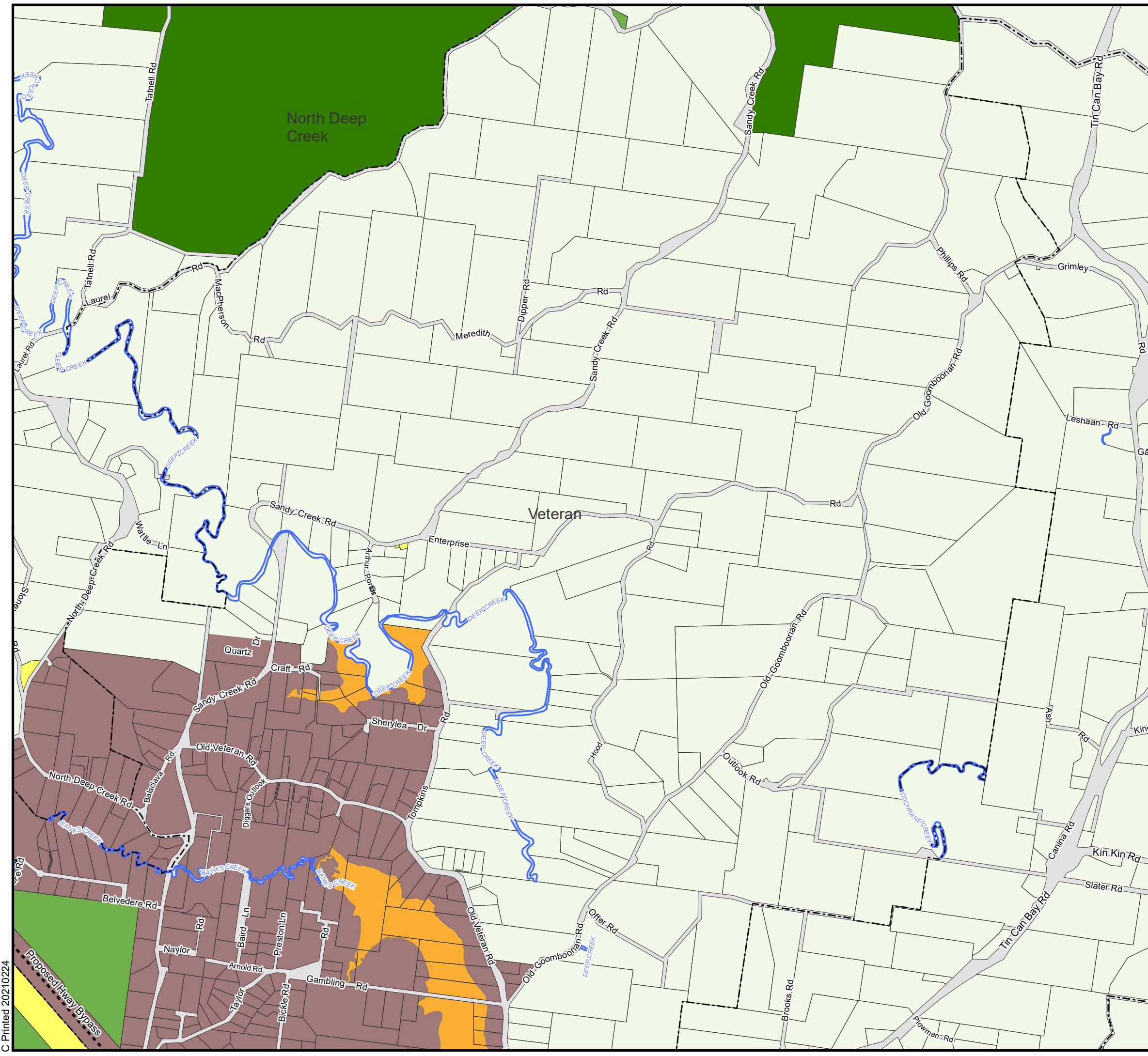
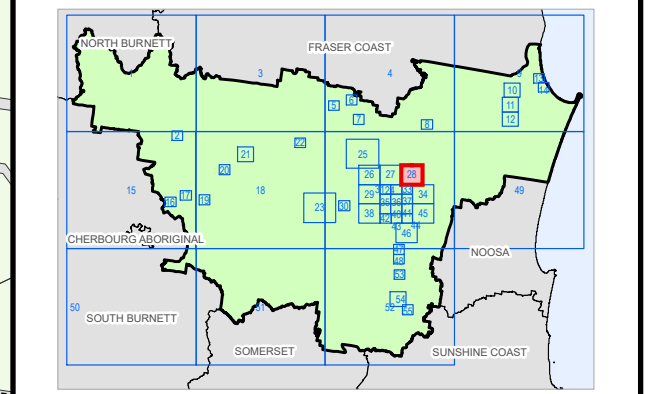
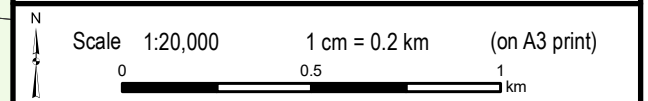
Gympie Regional Council Planning Scheme Zone Map

- ZONES Residential zones category**
- Character Residential
 - Residential Living
 - Rural Residential
 - Residential Choice
 - Tourist Accommodation
- Centre zones category**
- Principal Centre
 - District Centre
 - Local Centre
 - Specialised Centre
- Recreation category**
- Open Space
 - Sport and Recreation
- Industry category**
- High Impact Industry
 - Low Impact Industry
 - Medium Impact Industry
 - Industry Investigation area
 - Waterfront and Marine Industry
- Other zones category**
- Community Purposes
 - Extractive Industry
 - Environmental Management and Conservation
 - Limited Development (Constrained Land)
 - Township
 - Rural
- Legend:**
- Proposed Highway
 - DCDB ver. February 2018
 - Waterbodies & Waterways
 - Suburb or Locality Boundary
 - Local Government Boundary
 - Road
 - Zone Precinct Boundary

Disclaimer
While every care is taken to ensure the accuracy of this map, Gympie Regional Council makes no representations or warranties about its accuracy, reliability, completeness or suitability for any particular purpose and disclaims all responsibility and all liability (including without limitation, liability in negligence) for all expenses, losses, damage (including indirect or consequential damage) and costs which might incur as a result of the data being inaccurate or incomplete in any way and for any reason.
© Copyright Gympie Regional Council 2018.

Cadastre Disclaimer:
Despite Department of Natural Resources, Mines and Energy (DNRM)'s best efforts DNRM makes no representations or warranties in relation to the Information, and, to the extent permitted by law, exclude or limit all warranties relating to correctness, accuracy, reliability, completeness or currency and all liability for any direct, indirect and consequential costs, losses, damages and expenses incurred in any way (including but not limited to that arising from negligence) in connection with any use of or reliance on the Information.
© The State of Queensland (Department of Natural Resources, Mines and Energy (DNRM)) 2018.

Map Grid of Australia (MGA) Zone 56 Geodetic Datum of Australia (GDA) 1994
Note: The Gympie Regional Council Planning Scheme was adopted on 12 June 2013 and took effect 1 July 2013





Gympie Regional Council Planning Scheme Zone Map

ZONES Residential zones category

- Character Residential
- Residential Living
- Rural Residential
- Residential Choice
- Tourist Accommodation

Centre zones category

- Principal Centre
- District Centre
- Local Centre
- Specialised Centre

Recreation category

- Open Space
- Sport and Recreation

Industry category

- High Impact Industry
- Low Impact Industry
- Medium Impact Industry
- Industry Investigation area
- Waterfront and Marine Industry

Other zones category

- Community Purposes
- Extractive Industry
- Environmental Management and Conservation
- Limited Development (Constrained Land)
- Township
- Rural

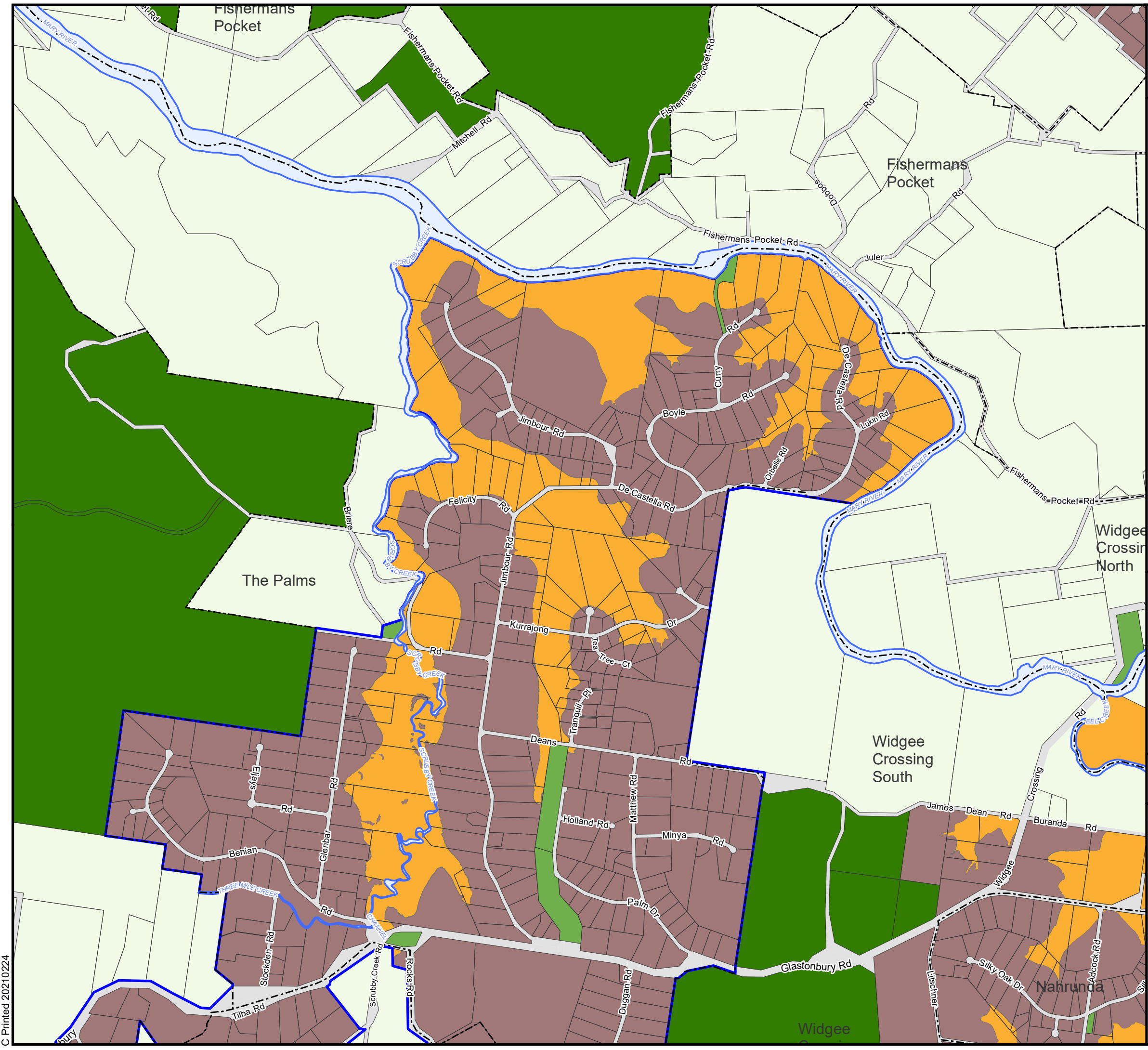
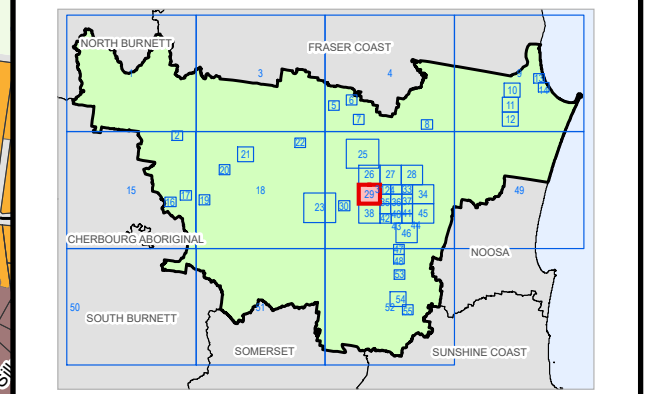
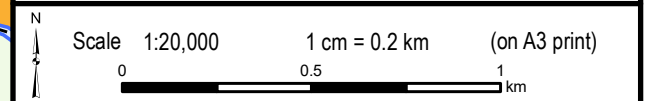
Legend:

- Proposed Highway
- DCDB ver. February 2018
- Waterbodies & Waterways
- Zone Precinct Boundary
- Suburb or Locality Boundary
- Local Government Boundary

Disclaimer
While every care is taken to ensure the accuracy of this map, Gympie Regional Council makes no representations or warranties about its accuracy, reliability, completeness or suitability for any particular purpose and disclaims all responsibility and all liability (including without limitation, liability in negligence) for all expenses, losses, damage (including indirect or consequential damage) and costs which might incur as a result of the data being inaccurate or incomplete in any way and for any reason.
© Copyright Gympie Regional Council 2018.

Cadastre Disclaimer:
Despite Department of Natural Resources, Mines and Energy (DNRM)'s best efforts DNRM makes no representations or warranties in relation to the Information, and, to the extent permitted by law, exclude or limit all warranties relating to correctness, accuracy, reliability, completeness or currency and all liability for any direct, indirect and consequential costs, losses, damages and expenses incurred in any way (including but not limited to that arising from negligence) in connection with any use of or reliance on the Information.
© The State of Queensland (Department of Natural Resources, Mines and Energy (DNRM)) 2018.

Map Grid of Australia (MGA) Zone 56 Geodetic Datum of Australia (GDA) 1994
Note: The Gympie Regional Council Planning Scheme was adopted on 12 June 2013 and took effect 1 July 2013





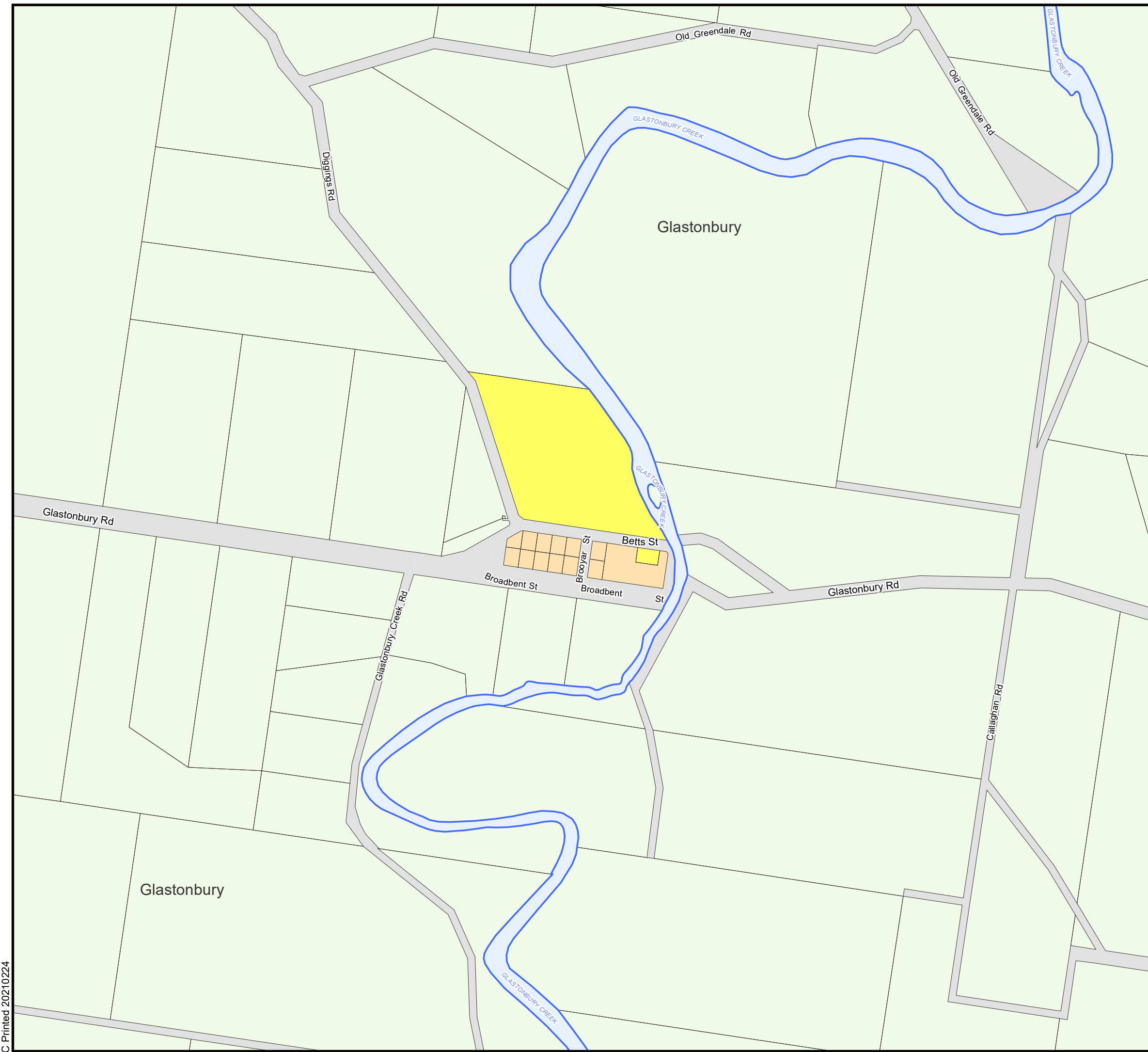
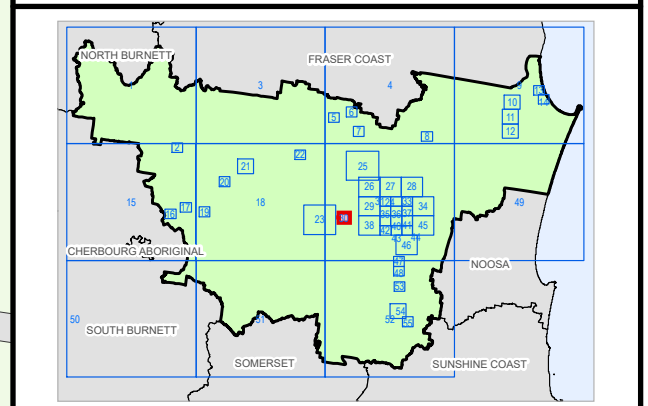
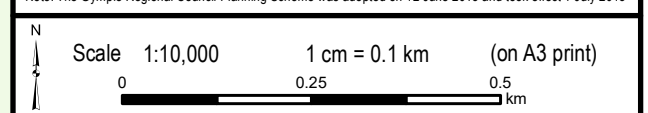
Gympie Regional Council Planning Scheme Zone Map

| ZONES Residential zones category | |
|----------------------------------|---|
| | Character Residential |
| | Residential Living |
| | Rural Residential |
| | Residential Choice |
| | Tourist Accommodation |
| Centre zones category | |
| | Principal Centre |
| | District Centre |
| | Local Centre |
| | Specialised Centre |
| Recreation category | |
| | Open Space |
| | Sport and Recreation |
| Industry category | |
| | High Impact Industry |
| | Low Impact Industry |
| | Medium Impact Industry |
| | Industry Investigation area |
| | Waterfront and Marine Industry |
| Other zones category | |
| | Community Purposes |
| | Extractive Industry |
| | Environmental Management and Conservation |
| | Limited Development (Constrained Land) |
| | Township |
| | Rural |
| | Road |
| | Proposed Highway |
| | Zone Precinct Boundary |
| | DCDB ver. February 2018 |
| | Suburb or Locality Boundary |
| | Waterbodies & Waterways |
| | Local Government Boundary |

Disclaimer
While every care is taken to ensure the accuracy of this map, Gympie Regional Council makes no representations or warranties about its accuracy, reliability, completeness or suitability for any particular purpose and disclaims all responsibility and all liability (including without limitation, liability in negligence) for all expenses, losses, damage (including indirect or consequential damage) and costs which might incur as a result of the data being inaccurate or incomplete in any way and for any reason.
© Copyright Gympie Regional Council 2018.

Cadastre Disclaimer:
Despite Department of Natural Resources, Mines and Energy(DNRME)'s best efforts DNRME makes no representations or warranties in relation to the Information, and, to the extent permitted by law, exclude or limit all warranties relating to correctness, accuracy, reliability, completeness or currency and all liability for any direct, indirect and consequential costs, losses, damages and expenses incurred in any way (including but not limited to that arising from negligence) in connection with any use of or reliance on the Information.
© The State of Queensland (Department of Natural Resources, Mines and Energy (DNRME)) 2018.

Map Grid of Australia (MGA) Zone 56 Geodetic Datum of Australia (GDA) 1994
Note: The Gympie Regional Council Planning Scheme was adopted on 12 June 2013 and took effect 1 July 2013





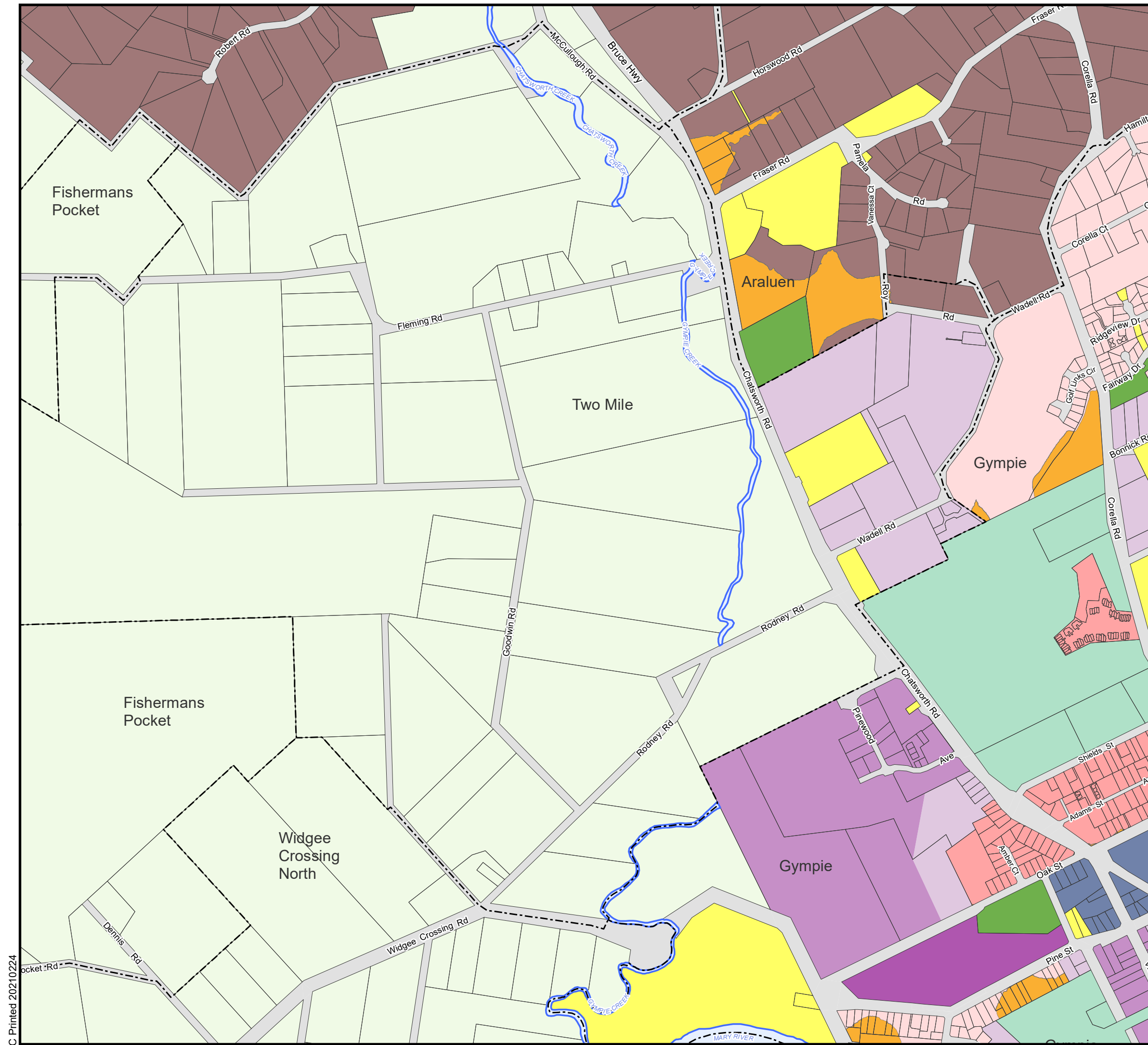
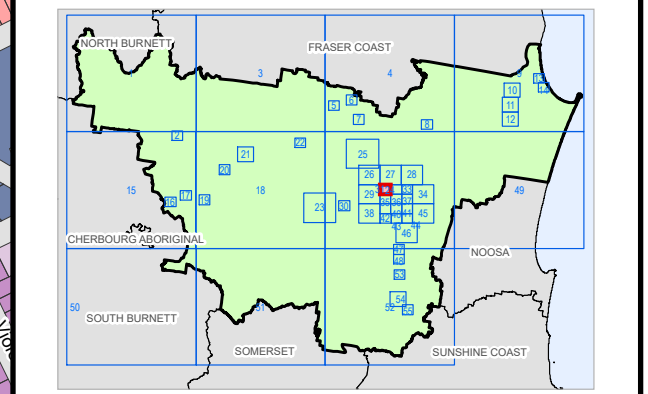
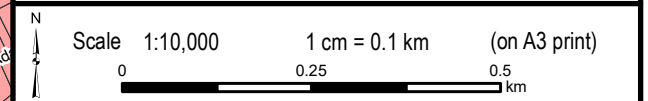
Gympie Regional Council Planning Scheme Zone Map

- ZONES Residential zones category**
- Character Residential
 - Residential Living
 - Rural Residential
 - Residential Choice
 - Tourist Accommodation
- Centre zones category**
- Principal Centre
 - District Centre
 - Local Centre
 - Specialised Centre
- Recreation category**
- Open Space
 - Sport and Recreation
- Industry category**
- High Impact Industry
 - Low Impact Industry
 - Medium Impact Industry
 - Industry Investigation area
 - Waterfront and Marine Industry
- Other zones category**
- Community Purposes
 - Extractive Industry
 - Environmental Management and Conservation
 - Limited Development (Constrained Land)
 - Township
 - Rural
- Legend:**
- Proposed Highway
 - DCDB ver. February 2018
 - Waterbodies & Waterways
 - Zone Precinct Boundary
 - Suburb or Locality Boundary
 - Local Government Boundary
 - Road

Disclaimer
While every care is taken to ensure the accuracy of this map, Gympie Regional Council makes no representations or warranties about its accuracy, reliability, completeness or suitability for any particular purpose and disclaims all responsibility and all liability (including without limitation, liability in negligence) for all expenses, losses, damage (including indirect or consequential damage) and costs which might incur as a result of the data being inaccurate or incomplete in any way and for any reason.
© Copyright Gympie Regional Council 2018.

Cadastre Disclaimer:
Despite Department of Natural Resources, Mines and Energy(DNRME)'s best efforts DNRME makes no representations or warranties in relation to the Information, and, to the extent permitted by law, exclude or limit all warranties relating to correctness, accuracy, reliability, completeness or currency and all liability for any direct, indirect and consequential costs, losses, damages and expenses incurred in any way (including but not limited to that arising from negligence) in connection with any use of or reliance on the Information.
© The State of Queensland (Department of Natural Resources, Mines and Energy (DNRME)) 2018.

Map Grid of Australia (MGA) Zone 56 Geodetic Datum of Australia (GDA) 1994
Note: The Gympie Regional Council Planning Scheme was adopted on 12 June 2013 and took effect 1 July 2013



C Printed 20210224



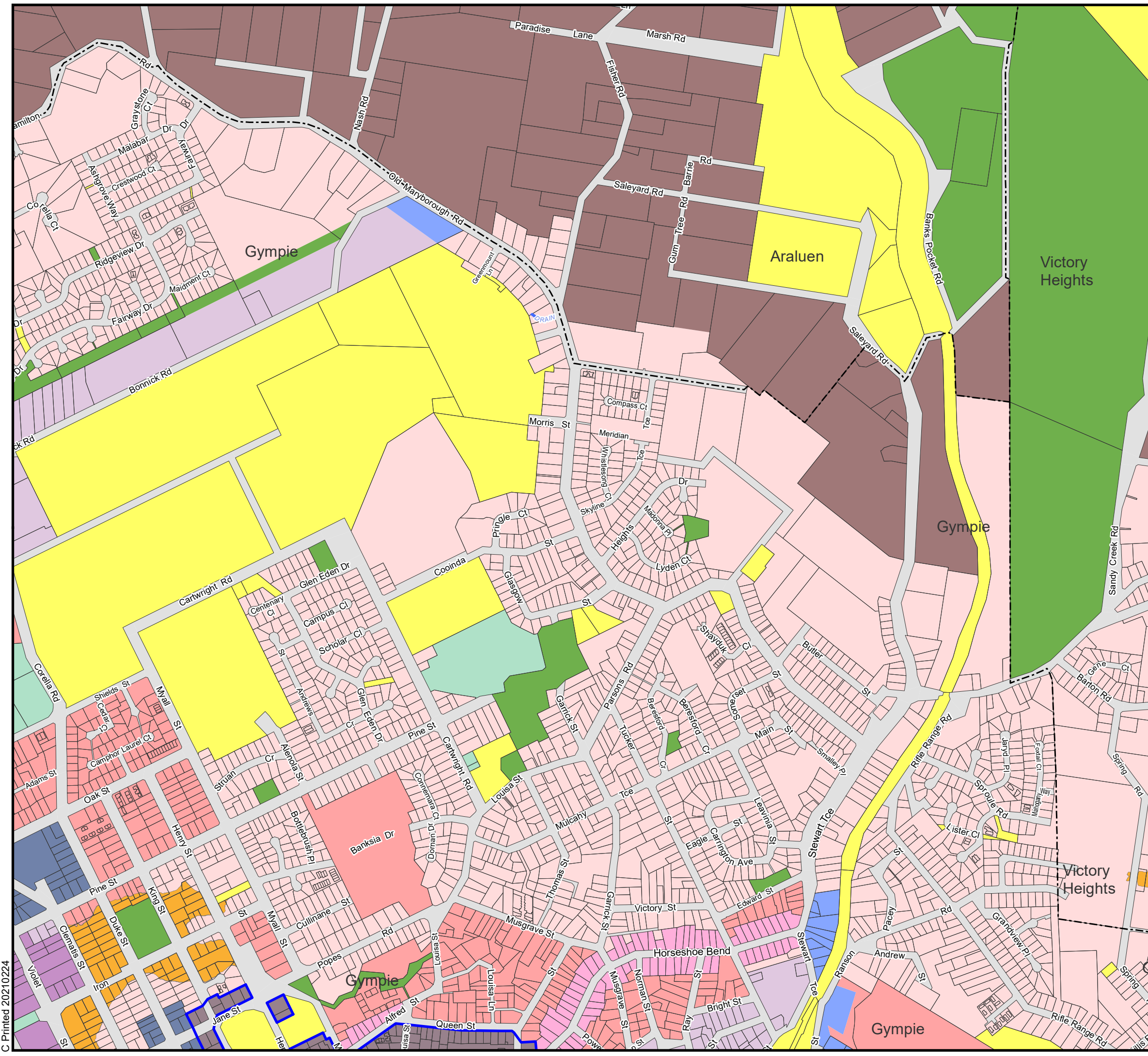
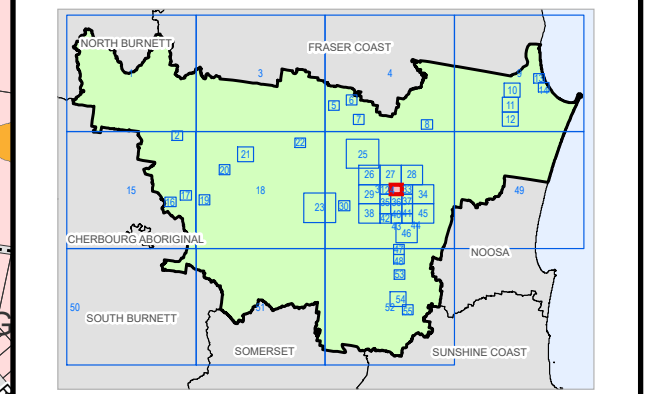
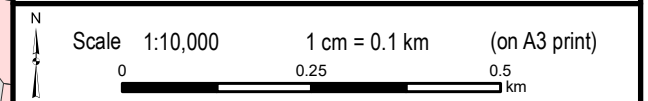
Gympie Regional Council Planning Scheme Zone Map

- ZONES Residential zones category**
- Character Residential
 - Residential Living
 - Rural Residential
 - Residential Choice
 - Tourist Accommodation
- Centre zones category**
- Principal Centre
 - District Centre
 - Local Centre
 - Specialised Centre
- Recreation category**
- Open Space
 - Sport and Recreation
- Industry category**
- High Impact Industry
 - Low Impact Industry
 - Medium Impact Industry
 - Industry Investigation area
 - Waterfront and Marine Industry
- Other zones category**
- Community Purposes
 - Extractive Industry
 - Environmental Management and Conservation
 - Limited Development (Constrained Land)
 - Township
 - Rural
- Road**
- Proposed Highway
 - DCDB ver. February 2018
 - Waterbodies & Waterways
- Zone Precinct Boundary**
- Suburb or Locality Boundary
 - Local Government Boundary

Disclaimer
While every care is taken to ensure the accuracy of this map, Gympie Regional Council makes no representations or warranties about its accuracy, reliability, completeness or suitability for any particular purpose and disclaims all responsibility and all liability (including without limitation, liability in negligence) for all expenses, losses, damage (including indirect or consequential damage) and costs which might incur as a result of the data being inaccurate or incomplete in any way and for any reason.
© Copyright Gympie Regional Council 2018.

Cadastre Disclaimer:
Despite Department of Natural Resources, Mines and Energy (DNRM)'s best efforts DNRM makes no representations or warranties in relation to the Information, and, to the extent permitted by law, exclude or limit all warranties relating to correctness, accuracy, reliability, completeness or currency and all liability for any direct, indirect and consequential costs, losses, damages and expenses incurred in any way (including but not limited to that arising from negligence) in connection with any use of or reliance on the Information.
© The State of Queensland (Department of Natural Resources, Mines and Energy (DNRM)) 2018.

Map Grid of Australia (MGA) Zone 56 Geodetic Datum of Australia (GDA) 1994
Note: The Gympie Regional Council Planning Scheme was adopted on 12 June 2013 and took effect 1 July 2013





Gympie Regional Council Planning Scheme Zone Map

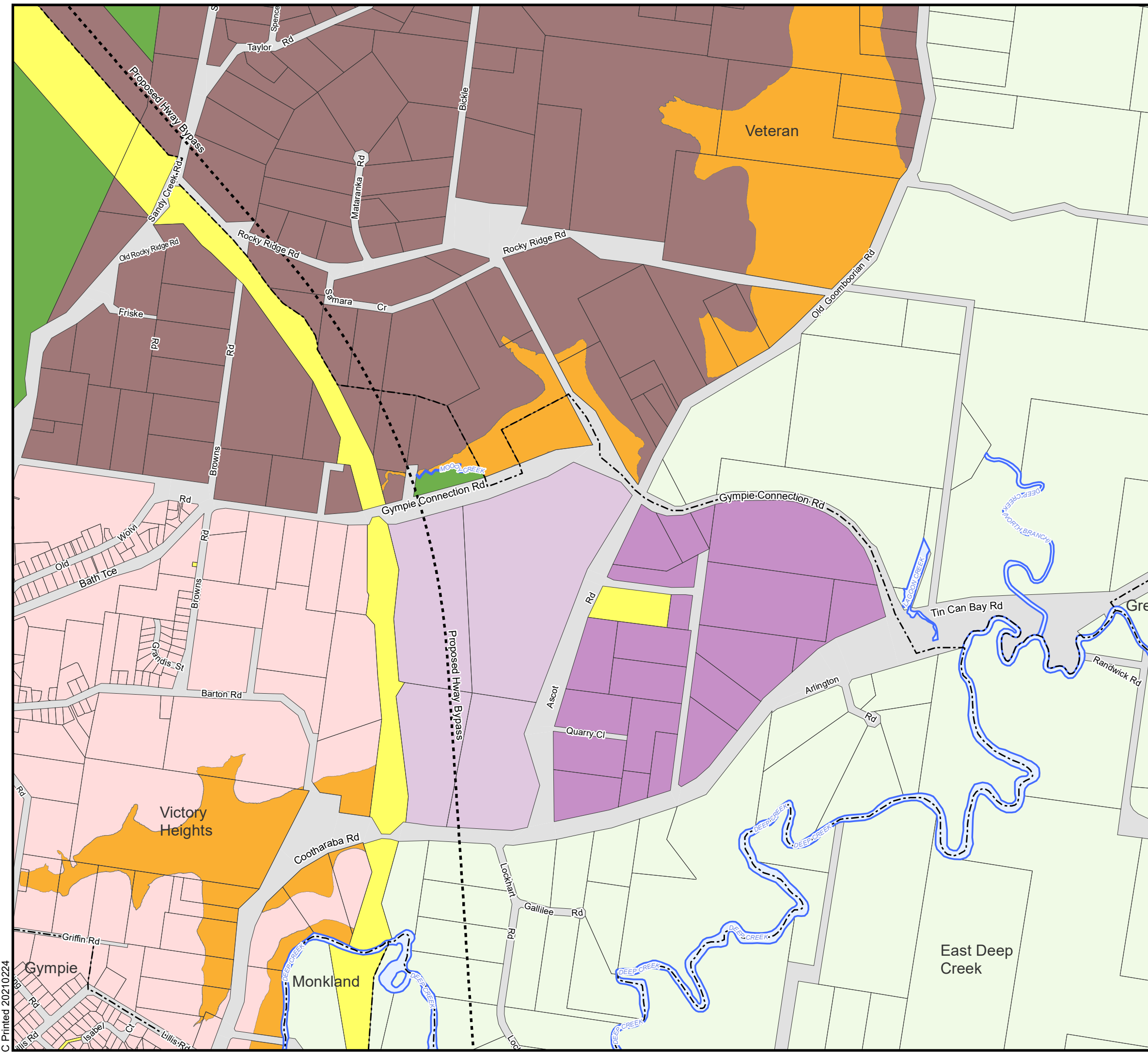
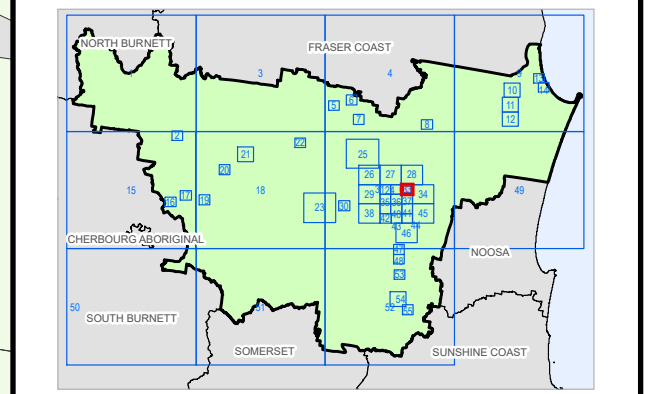
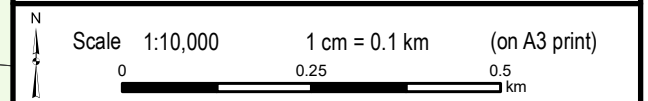
- ZONES Residential zones category**
- Character Residential
 - Residential Living
 - Rural Residential
 - Residential Choice
 - Tourist Accommodation
- Centre zones category**
- Principal Centre
 - District Centre
 - Local Centre
 - Specialised Centre
- Recreation category**
- Open Space
 - Sport and Recreation
- Industry category**
- High Impact Industry
 - Low Impact Industry
 - Medium Impact Industry
 - Industry Investigation area
 - Waterfront and Marine Industry
- Other zones category**
- Community Purposes
 - Extractive Industry
 - Environmental Management and Conservation
 - Limited Development (Constrained Land)
 - Township
 - Rural
- Road**
- Proposed Highway
 - DCDB ver. February 2018
 - Waterbodies & Waterways
- Zone Precinct Boundary**
- Suburb or Locality Boundary
 - Local Government Boundary

Disclaimer
While every care is taken to ensure the accuracy of this map, Gympie Regional Council makes no representations or warranties about its accuracy, reliability, completeness or suitability for any particular purpose and disclaims all responsibility and all liability (including without limitation, liability in negligence) for all expenses, losses, damage (including indirect or consequential damage) and costs which might incur as a result of the data being inaccurate or incomplete in any way and for any reason.
© Copyright Gympie Regional Council 2018.

Cadastre Disclaimer:
Despite Department of Natural Resources, Mines and Energy (DNRM)'s best efforts DNRM makes no representations or warranties in relation to the Information, and, to the extent permitted by law, exclude or limit all warranties relating to correctness, accuracy, reliability, completeness or currency and all liability for any direct, indirect and consequential costs, losses, damages and expenses incurred in any way (including but not limited to that arising from negligence) in connection with any use of or reliance on the Information.
© The State of Queensland (Department of Natural Resources, Mines and Energy (DNRM)) 2018.

Map Grid of Australia (MGA) Zone 56 Geodetic Datum of Australia (GDA) 1994

Note: The Gympie Regional Council Planning Scheme was adopted on 12 June 2013 and took effect 1 July 2013



C Printed 20210224



Gympie Regional Council Planning Scheme Zone Map

ZONES Residential zones category

- Character Residential
- Residential Living
- Rural Residential
- Residential Choice
- Tourist Accommodation

Centre zones category

- Principal Centre
- District Centre
- Local Centre
- Specialised Centre

Recreation category

- Open Space
- Sport and Recreation

Industry category

- High Impact Industry
- Low Impact Industry
- Medium Impact Industry
- Industry Investigation area
- Waterfront and Marine Industry

Other zones category

- Community Purposes
- Extractive Industry
- Environmental Management and Conservation
- Limited Development (Constrained Land)
- Township
- Rural

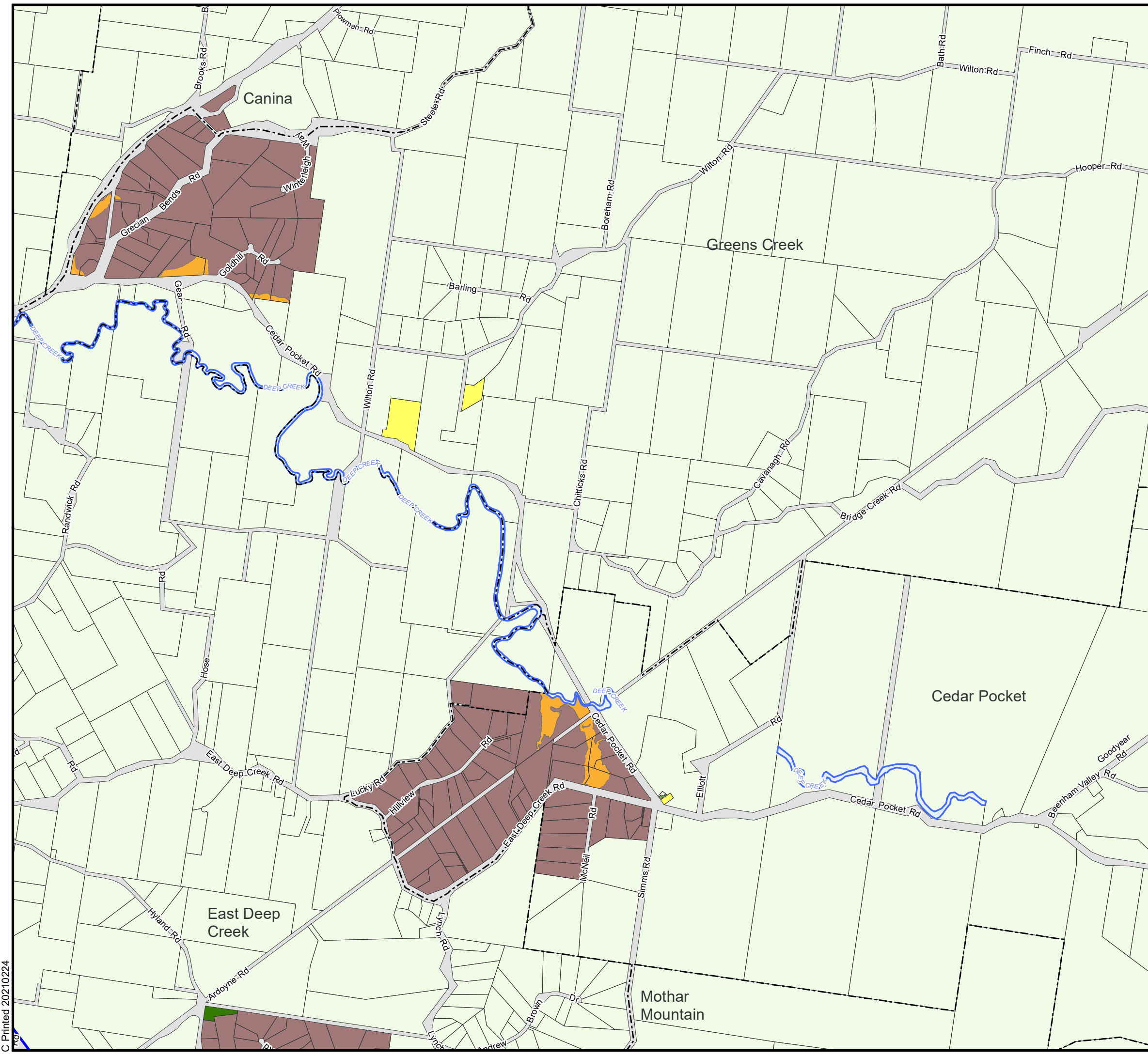
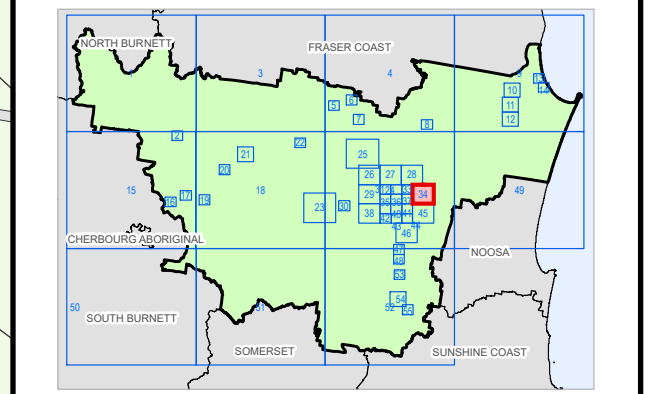
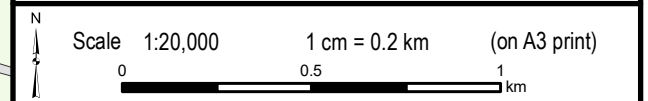
Legend:

- Proposed Highway
- DCDB ver. February 2018
- Waterbodies & Waterways
- Zone Precinct Boundary
- Suburb or Locality Boundary
- Local Government Boundary
- Road

Disclaimer
While every care is taken to ensure the accuracy of this map, Gympie Regional Council makes no representations or warranties about its accuracy, reliability, completeness or suitability for any particular purpose and disclaims all responsibility and all liability (including without limitation, liability in negligence) for all expenses, losses, damage (including indirect or consequential damage) and costs which might incur as a result of the data being inaccurate or incomplete in any way and for any reason.
© Copyright Gympie Regional Council 2018.

Cadastral Disclaimer:
Despite Department of Natural Resources, Mines and Energy (DNRM)'s best efforts DNRM makes no representations or warranties in relation to the Information, and, to the extent permitted by law, exclude or limit all warranties relating to correctness, accuracy, reliability, completeness or currency and all liability for any direct, indirect and consequential costs, losses, damages and expenses incurred in any way (including but not limited to that arising from negligence) in connection with any use of or reliance on the Information.
© The State of Queensland (Department of Natural Resources, Mines and Energy (DNRM)) 2018.

Map Grid of Australia (MGA) Zone 56 Geodetic Datum of Australia (GDA) 1994
Note: The Gympie Regional Council Planning Scheme was adopted on 12 June 2013 and took effect 1 July 2013





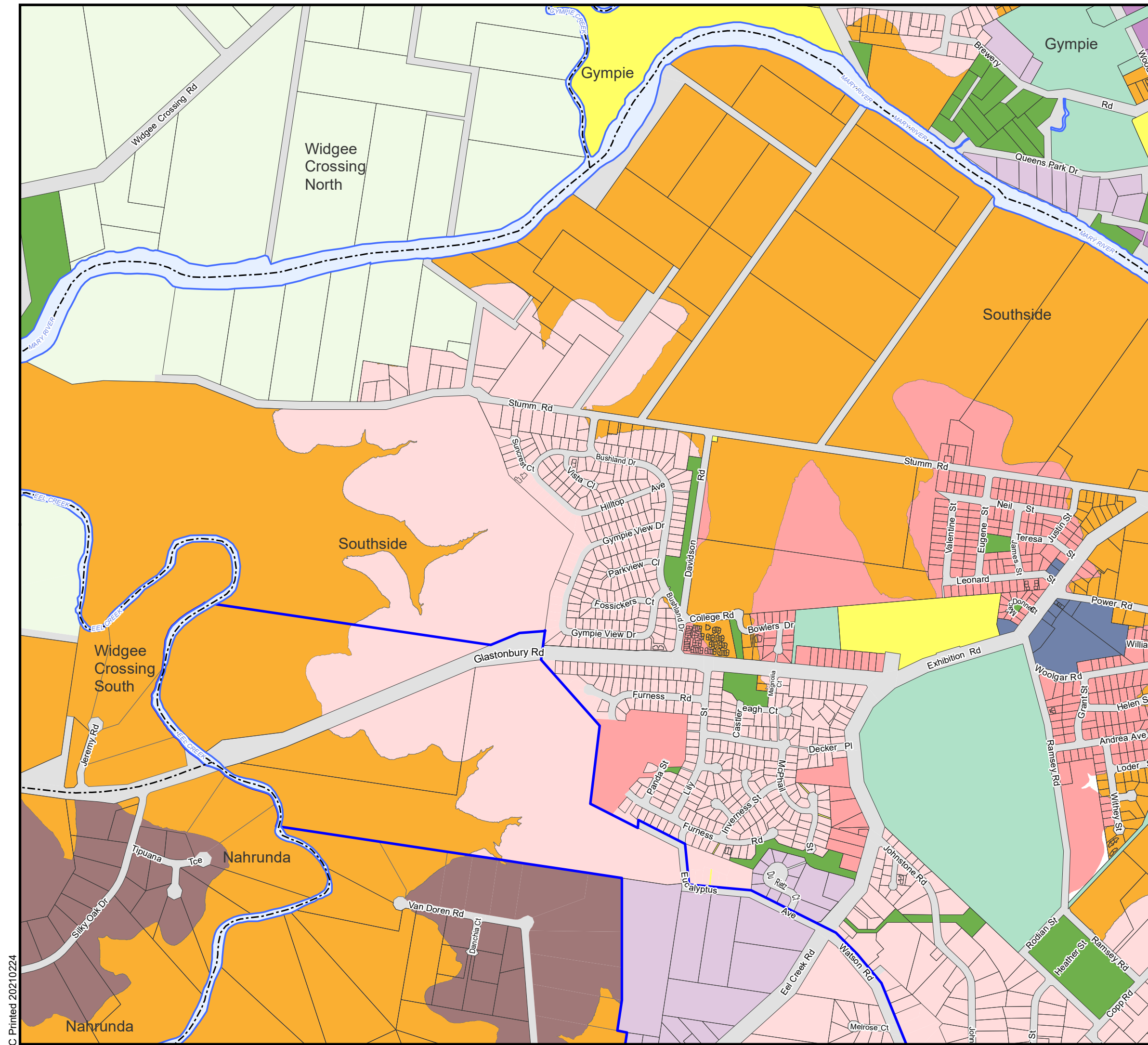
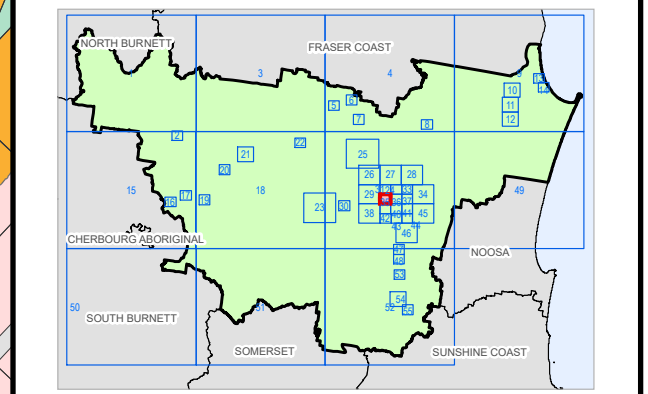
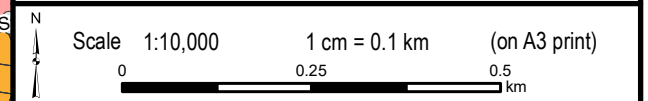
Gympie Regional Council Planning Scheme Zone Map

- ZONES Residential zones category**
- Character Residential
 - Residential Living
 - Rural Residential
 - Residential Choice
 - Tourist Accommodation
- Centre zones category**
- Principal Centre
 - District Centre
 - Local Centre
 - Specialised Centre
- Recreation category**
- Open Space
 - Sport and Recreation
- Industry category**
- High Impact Industry
 - Low Impact Industry
 - Medium Impact Industry
 - Industry Investigation area
 - Waterfront and Marine Industry
- Other zones category**
- Community Purposes
 - Extractive Industry
 - Environmental Management and Conservation
 - Limited Development (Constrained Land)
 - Township
 - Rural
- Road**
- Proposed Highway
 - DCDB ver. February 2018
 - Waterbodies & Waterways
- Zone Precinct Boundary**
- Suburb or Locality Boundary
 - Local Government Boundary

Disclaimer
While every care is taken to ensure the accuracy of this map, Gympie Regional Council makes no representations or warranties about its accuracy, reliability, completeness or suitability for any particular purpose and disclaims all responsibility and all liability (including without limitation, liability in negligence) for all expenses, losses, damage (including indirect or consequential damage) and costs which might incur as a result of the data being inaccurate or incomplete in any way and for any reason.
© Copyright Gympie Regional Council 2018.

Cadastre Disclaimer:
Despite Department of Natural Resources, Mines and Energy (DNRM)'s best efforts DNRM makes no representations or warranties in relation to the information, and, to the extent permitted by law, exclude or limit all warranties relating to correctness, accuracy, reliability, completeness or currency and all liability for any direct, indirect and consequential costs, losses, damages and expenses incurred in any way (including but not limited to that arising from negligence) in connection with any use of or reliance on the information.
© The State of Queensland (Department of Natural Resources, Mines and Energy (DNRM)) 2018.

Map Grid of Australia (MGA) Zone 56 Geodetic Datum of Australia (GDA) 1994
Note: The Gympie Regional Council Planning Scheme was adopted on 12 June 2013 and took effect 1 July 2013





Gympie Regional Council Planning Scheme Zone Map

ZONES Residential zones category

- Character Residential
- Residential Living
- Rural Residential
- Residential Choice
- Tourist Accommodation

Centre zones category

- Principal Centre
- District Centre
- Local Centre
- Specialised Centre

Recreation category

- Open Space
- Sport and Recreation

Industry category

- High Impact Industry
- Low Impact Industry
- Medium Impact Industry
- Industry Investigation area
- Waterfront and Marine Industry

Other zones category

- Community Purposes
- Extractive Industry
- Environmental Management and Conservation
- Limited Development (Constrained Land)
- Township
- Rural

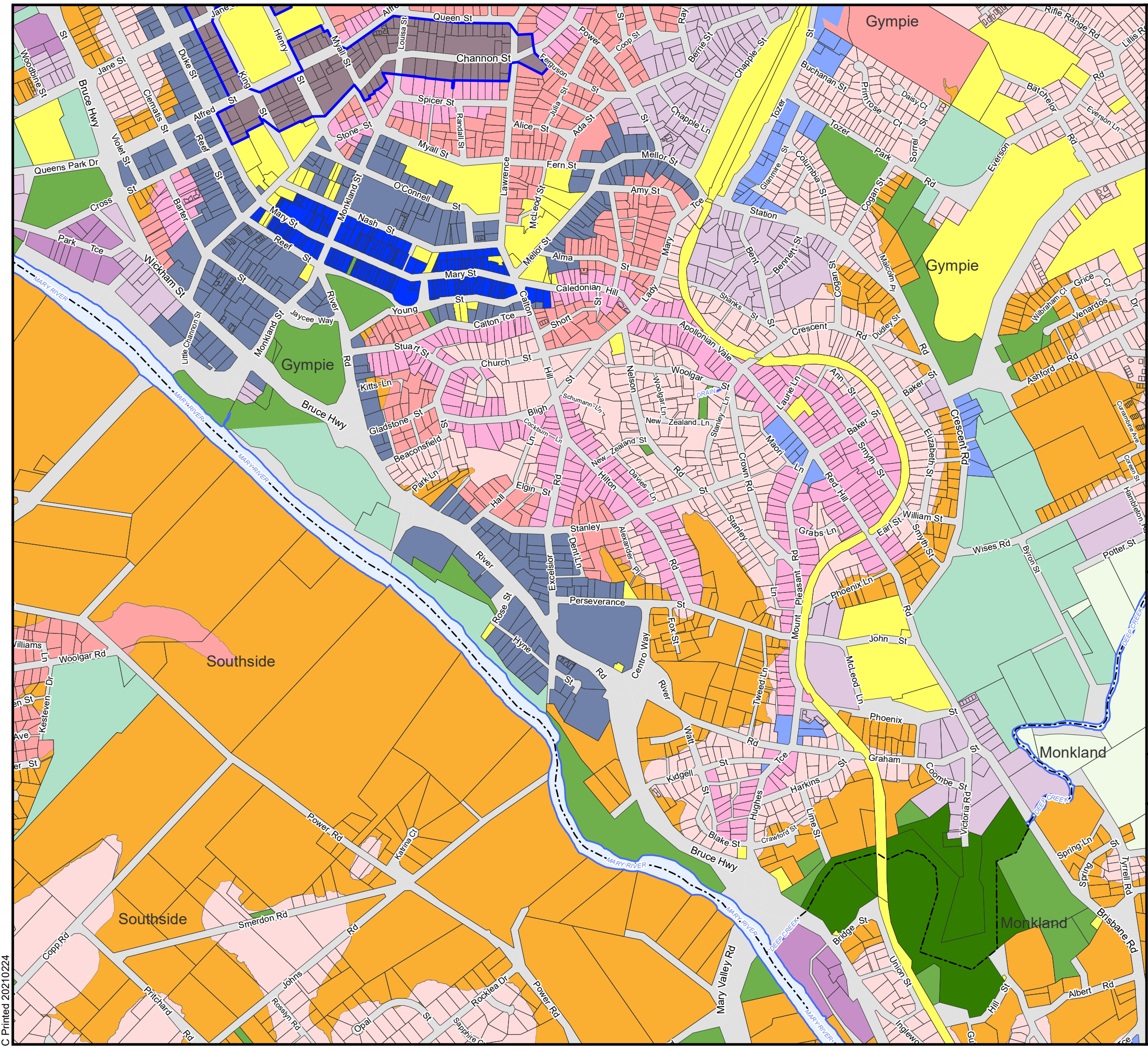
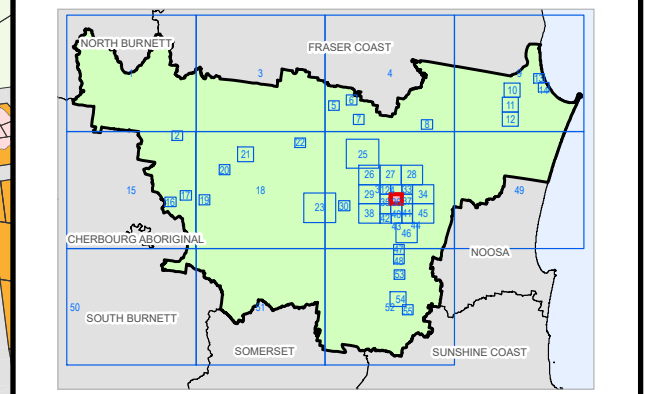
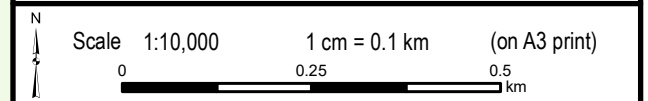
Legend:

- Proposed Highway
- DCDB ver. February 2018
- Waterbodies & Waterways
- Zone Precinct Boundary
- Suburb or Locality Boundary
- Local Government Boundary

Disclaimer
While every care is taken to ensure the accuracy of this map, Gympie Regional Council makes no representations or warranties about its accuracy, reliability, completeness or suitability for any particular purpose and disclaims all responsibility and all liability (including without limitation, liability in negligence) for all expenses, losses, damage (including indirect or consequential damage) and costs which might incur as a result of the data being inaccurate or incomplete in any way and for any reason.
© Copyright Gympie Regional Council 2018.

Cadastre Disclaimer:
Despite Department of Natural Resources, Mines and Energy (DNRM)'s best efforts DNRM makes no representations or warranties in relation to the Information, and, to the extent permitted by law, exclude or limit all warranties relating to correctness, accuracy, reliability, completeness or currency and all liability for any direct, indirect and consequential costs, losses, damages and expenses incurred in any way (including but not limited to that arising from negligence) in connection with any use of or reliance on the Information.
© The State of Queensland (Department of Natural Resources, Mines and Energy (DNRM)) 2018.

Map Grid of Australia (MGA) Zone 56 Geodetic Datum of Australia (GDA) 1994
Note: The Gympie Regional Council Planning Scheme was adopted on 12 June 2013 and took effect 1 July 2013





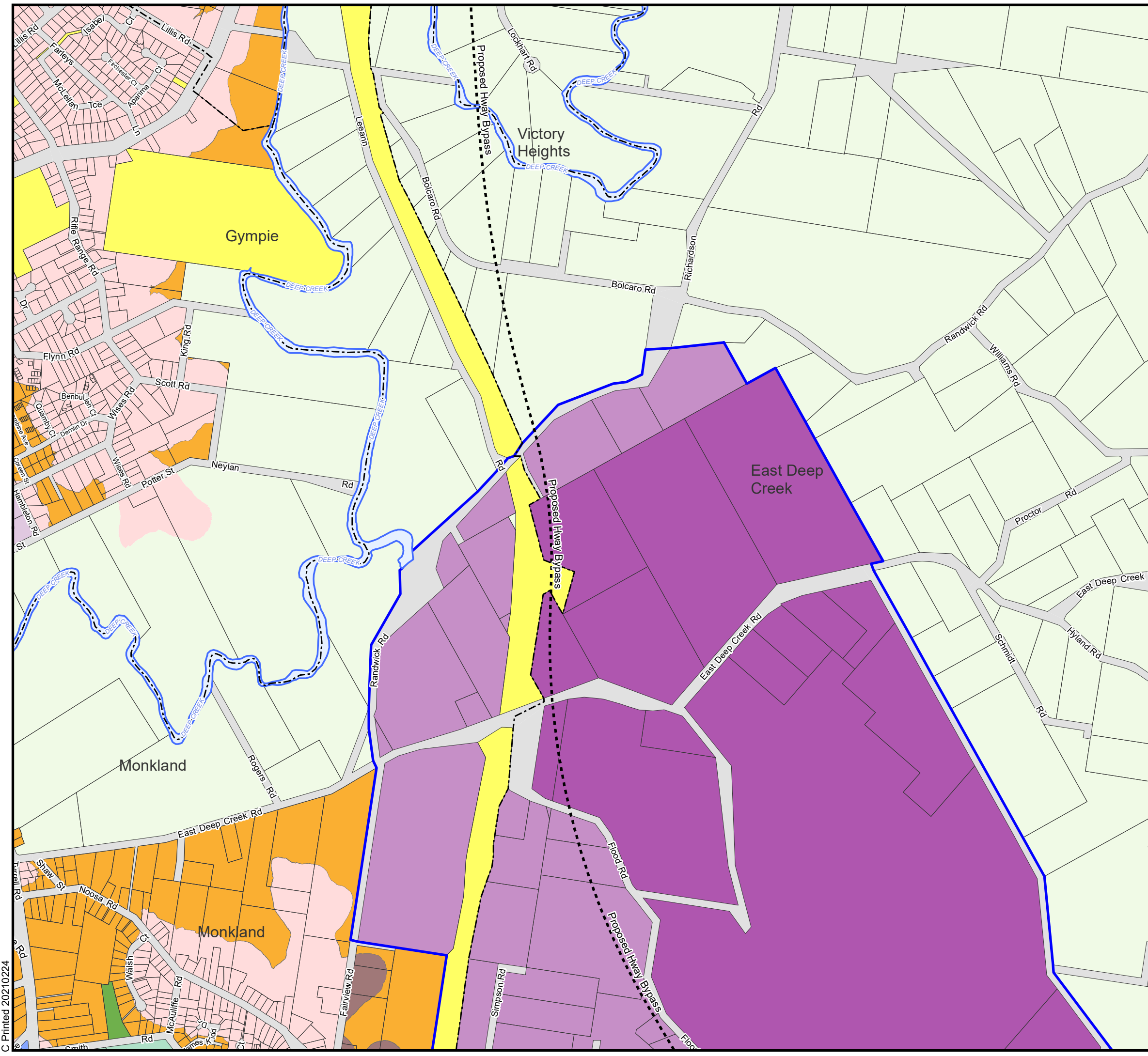
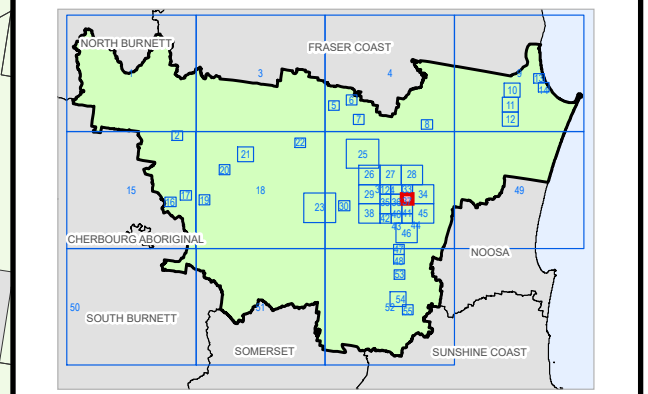
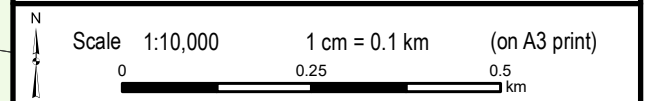
Gympie Regional Council Planning Scheme Zone Map

- ZONES Residential zones category**
- Character Residential
 - Residential Living
 - Rural Residential
 - Residential Choice
 - Tourist Accommodation
- Centre zones category**
- Principal Centre
 - District Centre
 - Local Centre
 - Specialised Centre
- Recreation category**
- Open Space
 - Sport and Recreation
- Industry category**
- High Impact Industry
 - Low Impact Industry
 - Medium Impact Industry
 - Industry Investigation area
 - Waterfront and Marine Industry
- Other zones category**
- Community Purposes
 - Extractive Industry
 - Environmental Management and Conservation
 - Limited Development (Constrained Land)
 - Township
 - Rural
- Road**
- Proposed Highway
 - DCDB ver. February 2018
 - Waterbodies & Waterways
- Zone Precinct Boundary**
- Suburb or Locality Boundary
 - Local Government Boundary

Disclaimer
While every care is taken to ensure the accuracy of this map, Gympie Regional Council makes no representations or warranties about its accuracy, reliability, completeness or suitability for any particular purpose and disclaims all responsibility and all liability (including without limitation, liability in negligence) for all expenses, losses, damage (including indirect or consequential damage) and costs which might incur as a result of the data being inaccurate or incomplete in any way and for any reason.
© Copyright Gympie Regional Council 2018.

Cadastre Disclaimer:
Despite Department of Natural Resources, Mines and Energy (DNRM)'s best efforts DNRM makes no representations or warranties in relation to the Information, and, to the extent permitted by law, exclude or limit all warranties relating to correctness, accuracy, reliability, completeness or currency and all liability for any direct, indirect and consequential costs, losses, damages and expenses incurred in any way (including but not limited to that arising from negligence) in connection with any use of or reliance on the Information.
© The State of Queensland (Department of Natural Resources, Mines and Energy (DNRM)) 2018.

Map Grid of Australia (MGA) Zone 56 Geodetic Datum of Australia (GDA) 1994
Note: The Gympie Regional Council Planning Scheme was adopted on 12 June 2013 and took effect 1 July 2013



C Printed 20210224



Gympie Regional Council Planning Scheme Zone Map

ZONES Residential zones category

- Character Residential
- Residential Living
- Rural Residential
- Residential Choice
- Tourist Accommodation

Centre zones category

- Principal Centre
- District Centre
- Local Centre
- Specialised Centre

Recreation category

- Open Space
- Sport and Recreation

Industry category

- High Impact Industry
- Low Impact Industry
- Medium Impact Industry
- Industry Investigation area
- Waterfront and Marine Industry

Other zones category

- Community Purposes
- Extractive Industry
- Environmental Management and Conservation
- Limited Development (Constrained Land)
- Township
- Rural

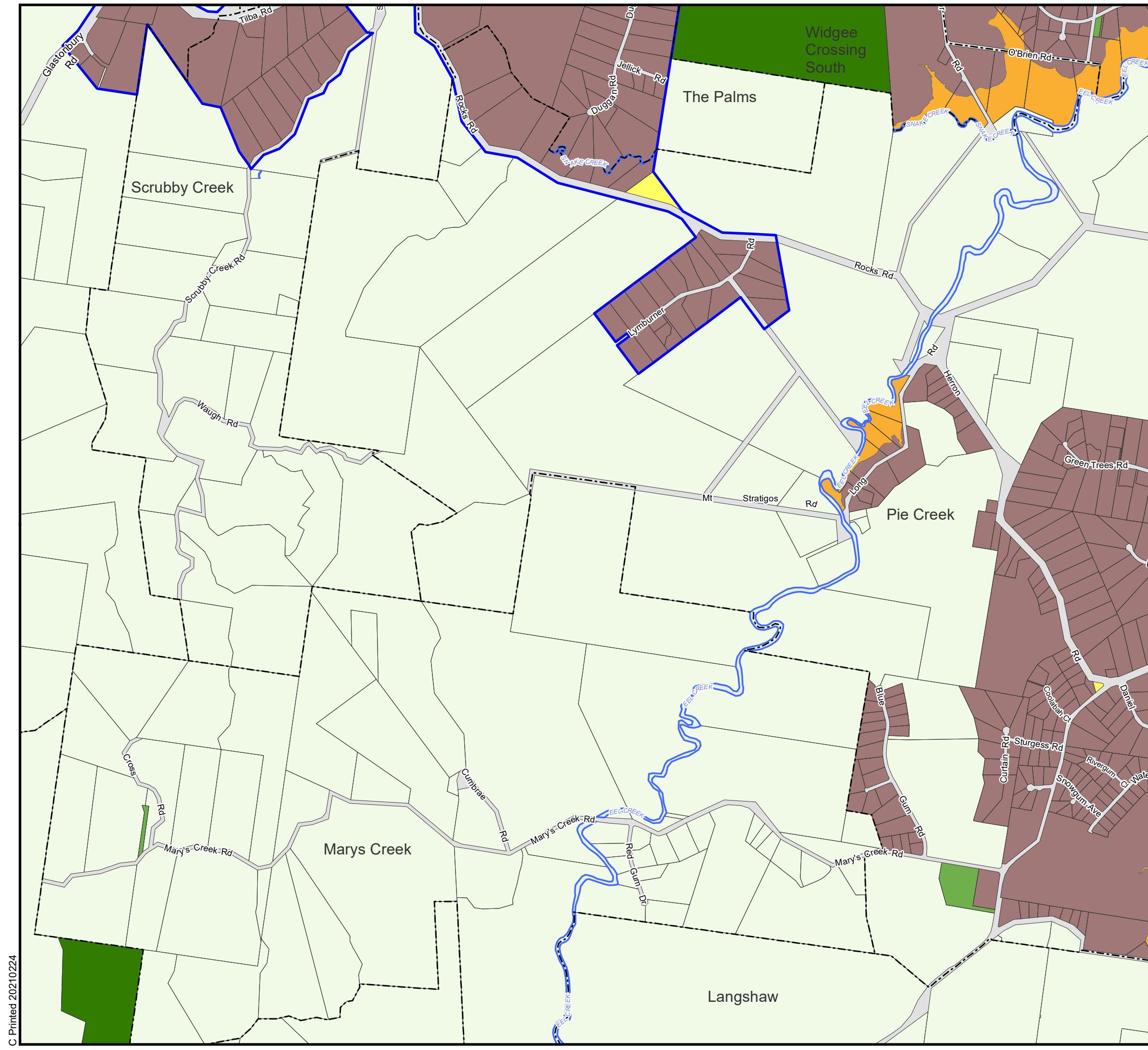
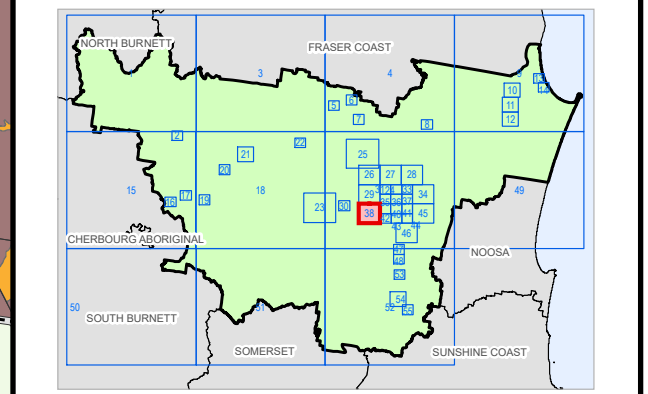
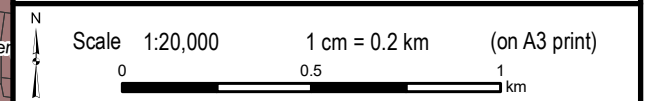
Legend:

- Proposed Highway
- DCDB ver. February 2018
- Waterbodies & Waterways
- Zone Precinct Boundary
- Suburb or Locality Boundary
- Local Government Boundary
- Road

Disclaimer
While every care is taken to ensure the accuracy of this map, Gympie Regional Council makes no representations or warranties about its accuracy, reliability, completeness or suitability for any particular purpose and disclaims all responsibility and all liability (including without limitation, liability in negligence) for all expenses, losses, damage (including indirect or consequential damage) and costs which might incur as a result of the data being inaccurate or incomplete in any way and for any reason.
© Copyright Gympie Regional Council 2018.

Cadastre Disclaimer:
Despite Department of Natural Resources, Mines and Energy (DNRME)'s best efforts DNRME makes no representations or warranties in relation to the Information, and, to the extent permitted by law, exclude or limit all warranties relating to correctness, accuracy, reliability, completeness or currency and all liability for any direct, indirect and consequential costs, losses, damages and expenses incurred in any way (including but not limited to that arising from negligence) in connection with any use of or reliance on the Information.
© The State of Queensland (Department of Natural Resources, Mines and Energy (DNRME)) 2018.

Map Grid of Australia (MGA) Zone 56 Geodetic Datum of Australia (GDA) 1994
Note: The Gympie Regional Council Planning Scheme was adopted on 12 June 2013 and took effect 1 July 2013



C Printed 20210224



Gympie Regional Council Planning Scheme Zone Map

ZONES Residential zones category

- Character Residential
- Residential Living
- Rural Residential
- Residential Choice
- Tourist Accommodation

Centre zones category

- Principal Centre
- District Centre
- Local Centre
- Specialised Centre

Recreation category

- Open Space
- Sport and Recreation

Industry category

- High Impact Industry
- Low Impact Industry
- Medium Impact Industry
- Industry Investigation area
- Waterfront and Marine Industry

Other zones category

- Community Purposes
- Extractive Industry
- Environmental Management and Conservation
- Limited Development (Constrained Land)
- Township
- Rural

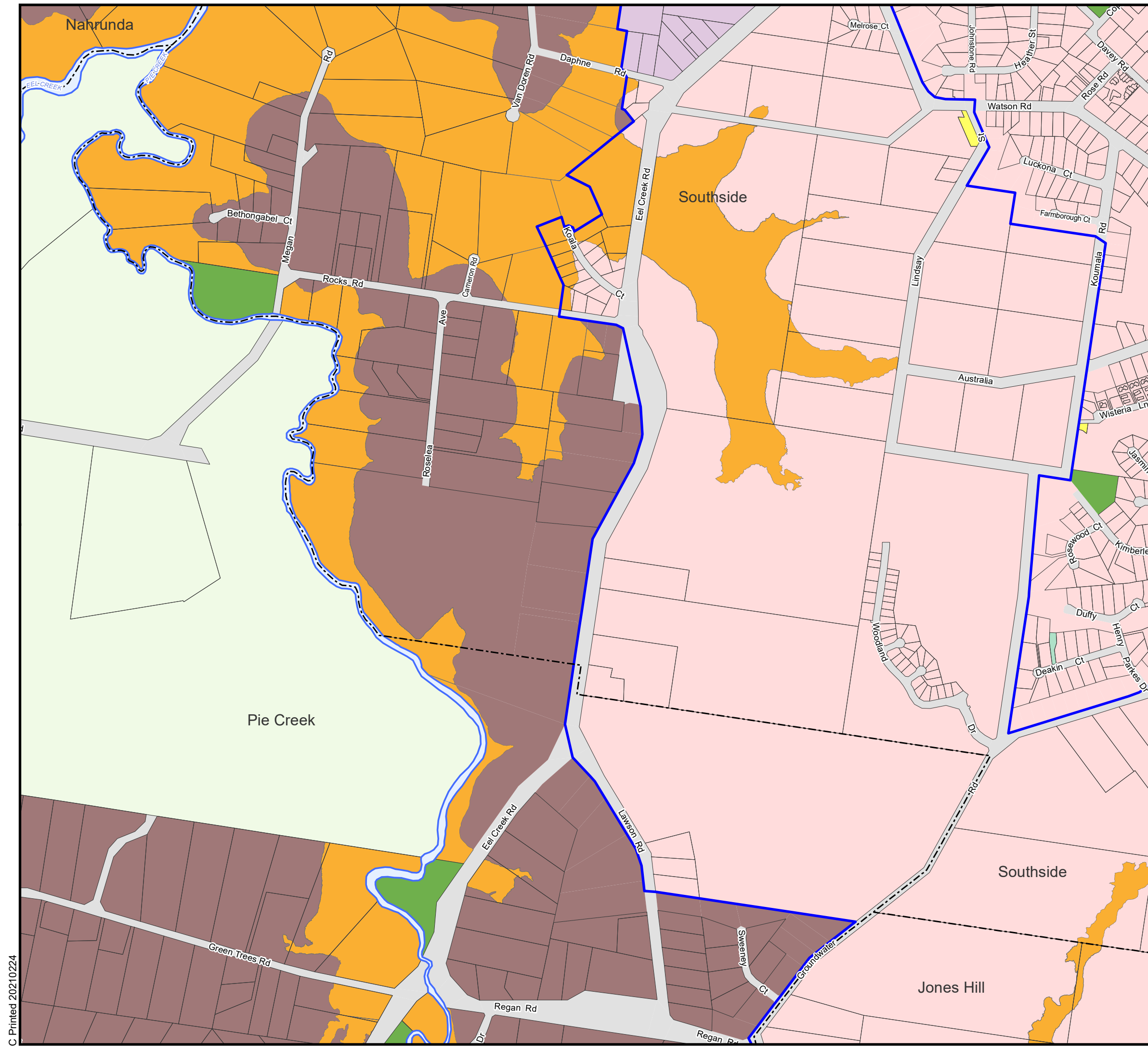
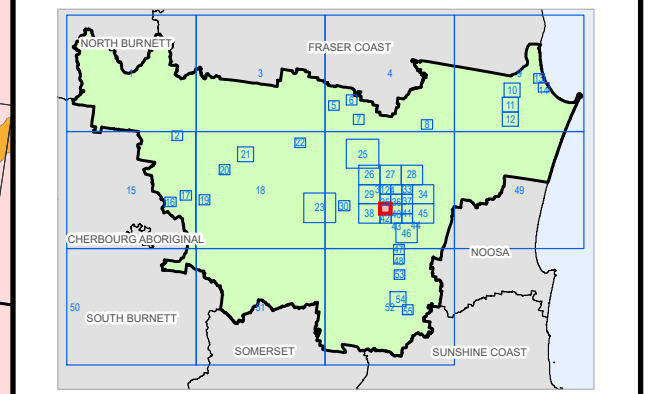
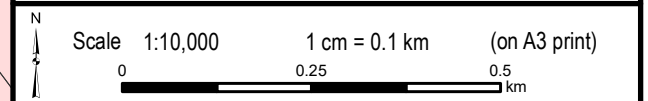
Legend:

- Proposed Highway
- DCDB ver. February 2018
- Waterbodies & Waterways
- Zone Precinct Boundary
- Suburb or Locality Boundary
- Local Government Boundary
- Road

Disclaimer
While every care is taken to ensure the accuracy of this map, Gympie Regional Council makes no representations or warranties about its accuracy, reliability, completeness or suitability for any particular purpose and disclaims all responsibility and all liability (including without limitation, liability in negligence) for all expenses, losses, damage (including indirect or consequential damage) and costs which might incur as a result of the data being inaccurate or incomplete in any way and for any reason.
© Copyright Gympie Regional Council 2018.

Cadastre Disclaimer:
Despite Department of Natural Resources, Mines and Energy (DNRM)'s best efforts DNRM makes no representations or warranties in relation to the Information, and, to the extent permitted by law, exclude or limit all warranties relating to correctness, accuracy, reliability, completeness or currency and all liability for any direct, indirect and consequential costs, losses, damages and expenses incurred in any way (including but not limited to that arising from negligence) in connection with any use of or reliance on the Information.
© The State of Queensland (Department of Natural Resources, Mines and Energy (DNRM)) 2018.

Map Grid of Australia (MGA) Zone 56 Geodetic Datum of Australia (GDA) 1994
Note: The Gympie Regional Council Planning Scheme was adopted on 12 June 2013 and took effect 1 July 2013





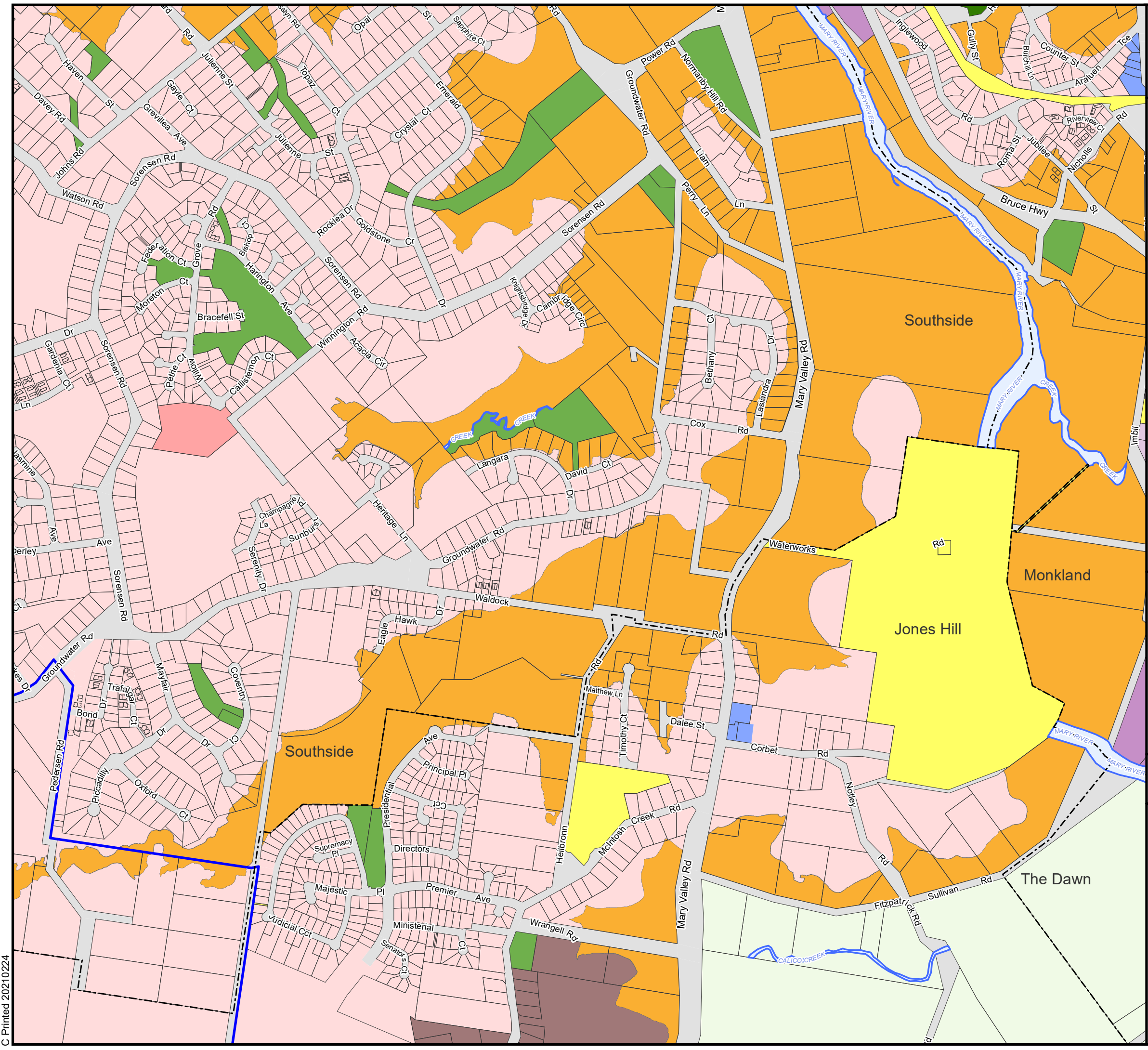
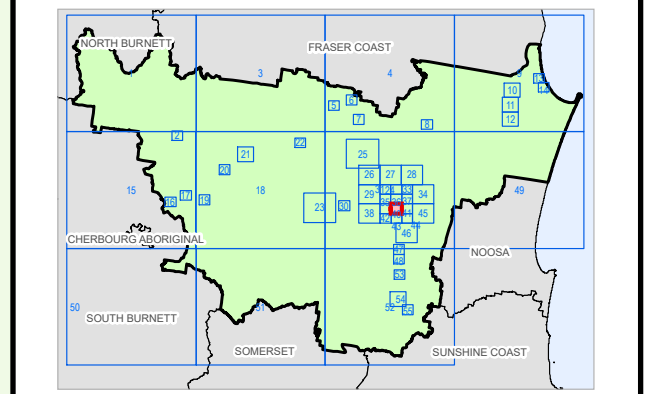
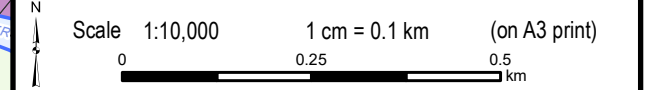
Gympie Regional Council Planning Scheme Zone Map

- ZONES Residential zones category**
- Character Residential
 - Residential Living
 - Rural Residential
 - Residential Choice
 - Tourist Accommodation
- Centre zones category**
- Principal Centre
 - District Centre
 - Local Centre
 - Specialised Centre
- Recreation category**
- Open Space
 - Sport and Recreation
- Industry category**
- High Impact Industry
 - Low Impact Industry
 - Medium Impact Industry
 - Industry Investigation area
 - Waterfront and Marine Industry
- Other zones category**
- Community Purposes
 - Extractive Industry
 - Environmental Management and Conservation
 - Limited Development (Constrained Land)
 - Township
 - Rural
- Legend:**
- Proposed Highway
 - Zone Precinct Boundary
 - DCDB ver. February 2018
 - Suburb or Locality Boundary
 - Waterbodies & Waterways
 - Local Government Boundary
 - Road

Disclaimer
While every care is taken to ensure the accuracy of this map, Gympie Regional Council makes no representations or warranties about its accuracy, reliability, completeness or suitability for any particular purpose and disclaims all responsibility and all liability (including without limitation, liability in negligence) for all expenses, losses, damage (including indirect or consequential damage) and costs which might incur as a result of the data being inaccurate or incomplete in any way and for any reason.
© Copyright Gympie Regional Council 2018.

Cadastre Disclaimer:
Despite Department of Natural Resources, Mines and Energy (DNRM)'s best efforts DNRM makes no representations or warranties in relation to the Information, and, to the extent permitted by law, exclude or limit all warranties relating to correctness, accuracy, reliability, completeness or currency and all liability for any direct, indirect and consequential costs, losses, damages and expenses incurred in any way (including but not limited to that arising from negligence) in connection with any use of or reliance on the Information.
© The State of Queensland (Department of Natural Resources, Mines and Energy (DNRM)) 2018.

Map Grid of Australia (MGA) Zone 56 Geodetic Datum of Australia (GDA) 1994
Note: The Gympie Regional Council Planning Scheme was adopted on 12 June 2013 and took effect 1 July 2013





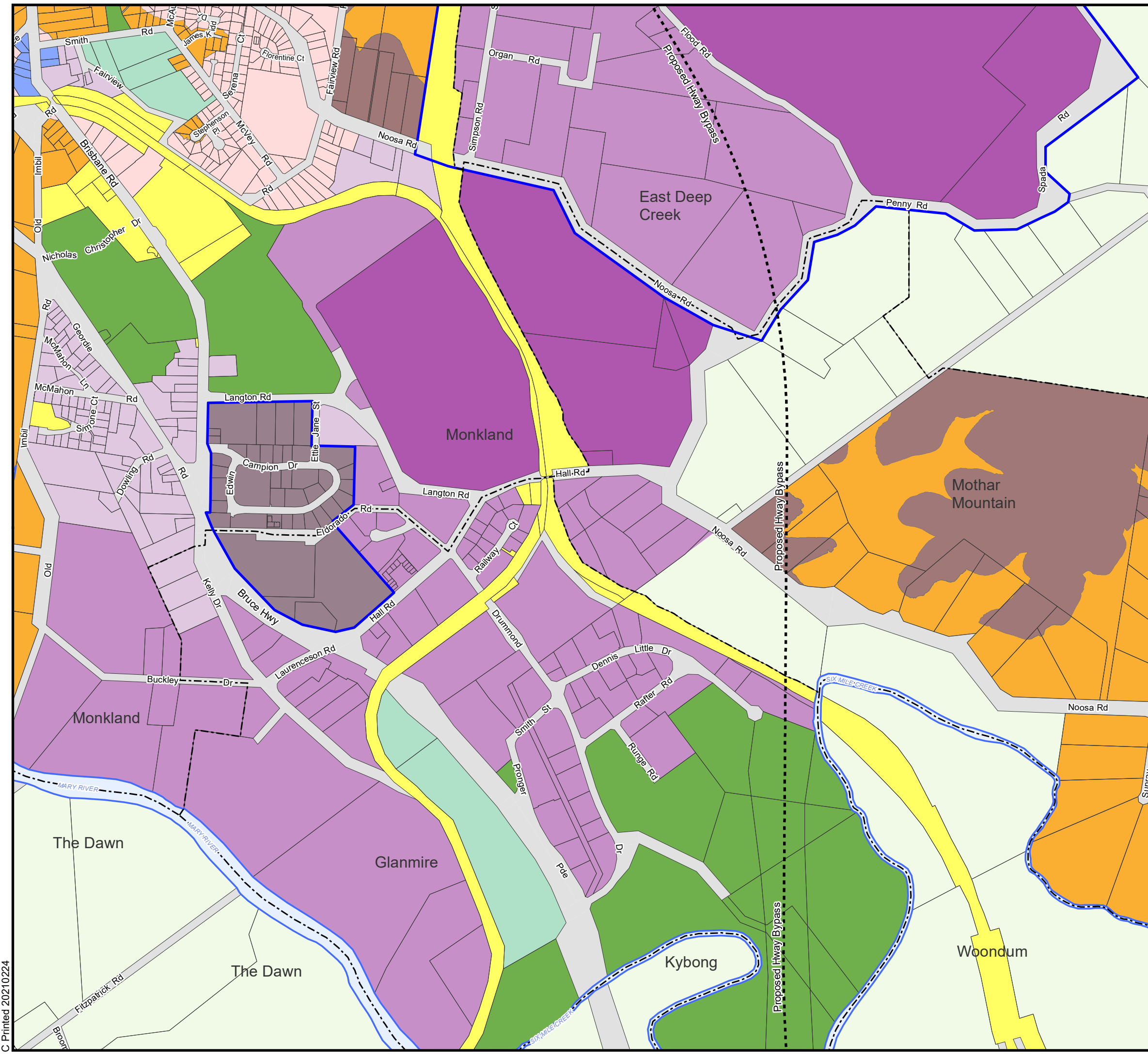
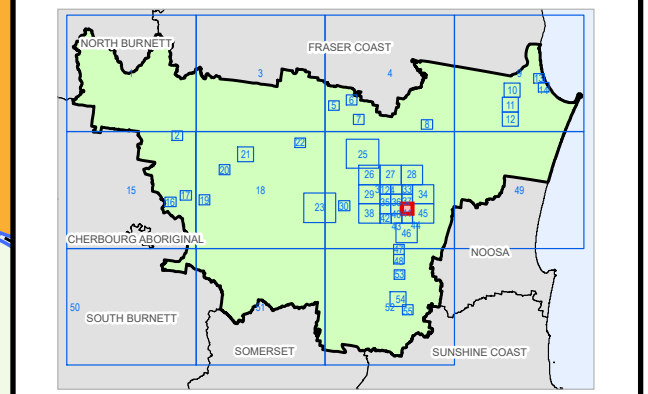
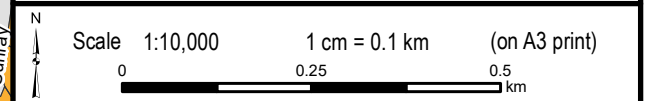
Gympie Regional Council Planning Scheme Zone Map

- ZONES Residential zones category**
- Character Residential
 - Residential Living
 - Rural Residential
 - Residential Choice
 - Tourist Accommodation
- Centre zones category**
- Principal Centre
 - District Centre
 - Local Centre
 - Specialised Centre
- Recreation category**
- Open Space
 - Sport and Recreation
- Industry category**
- High Impact Industry
 - Low Impact Industry
 - Medium Impact Industry
 - Industry Investigation area
 - Waterfront and Marine Industry
- Other zones category**
- Community Purposes
 - Extractive Industry
 - Environmental Management and Conservation
 - Limited Development (Constrained Land)
 - Township
 - Rural
- Road**
- Proposed Highway
 - DCDB ver. February 2018
 - Waterbodies & Waterways
- Zone Precinct Boundary**
- Suburb or Locality Boundary
 - Local Government Boundary

Disclaimer
While every care is taken to ensure the accuracy of this map, Gympie Regional Council makes no representations or warranties about its accuracy, reliability, completeness or suitability for any particular purpose and disclaims all responsibility and all liability (including without limitation, liability in negligence) for all expenses, losses, damage (including indirect or consequential damage) and costs which might incur as a result of the data being inaccurate or incomplete in any way and for any reason.
© Copyright Gympie Regional Council 2018.

Cadastre Disclaimer:
Despite Department of Natural Resources, Mines and Energy (DNRM)'s best efforts DNRM makes no representations or warranties in relation to the Information, and, to the extent permitted by law, exclude or limit all warranties relating to correctness, accuracy, reliability, completeness or currency and all liability for any direct, indirect and consequential costs, losses, damages and expenses incurred in any way (including but not limited to that arising from negligence) in connection with any use of or reliance on the Information.
© The State of Queensland (Department of Natural Resources, Mines and Energy (DNRM)) 2018.

Map Grid of Australia (MGA) Zone 56 Geodetic Datum of Australia (GDA) 1994
Note: The Gympie Regional Council Planning Scheme was adopted on 12 June 2013 and took effect 1 July 2013





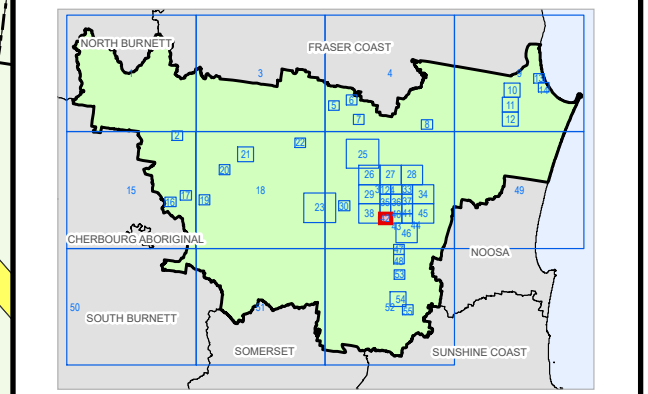
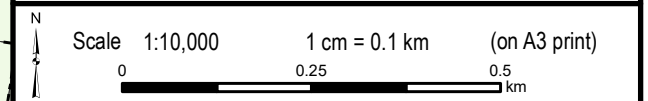
Gympie Regional Council Planning Scheme Zone Map

- ZONES Residential zones category**
- Character Residential
 - Residential Living
 - Rural Residential
 - Residential Choice
 - Tourist Accommodation
- Centre zones category**
- Principal Centre
 - District Centre
 - Local Centre
 - Specialised Centre
- Recreation category**
- Open Space
 - Sport and Recreation
- Industry category**
- High Impact Industry
 - Low Impact Industry
 - Medium Impact Industry
 - Industry Investigation area
 - Waterfront and Marine Industry
- Other zones category**
- Community Purposes
 - Extractive Industry
 - Environmental Management and Conservation
 - Limited Development (Constrained Land)
 - Township
 - Rural
- Legend:**
- Proposed Highway
 - DCDB ver. February 2018
 - Waterbodies & Waterways
 - Zone Precinct Boundary
 - Suburb or Locality Boundary
 - Local Government Boundary

Disclaimer
While every care is taken to ensure the accuracy of this map, Gympie Regional Council makes no representations or warranties about its accuracy, reliability, completeness or suitability for any particular purpose and disclaims all responsibility and all liability (including without limitation, liability in negligence) for all expenses, losses, damage (including indirect or consequential damage) and costs which might incur as a result of the data being inaccurate or incomplete in any way and for any reason.
© Copyright Gympie Regional Council 2018.

Cadastre Disclaimer:
Despite Department of Natural Resources, Mines and Energy (DNRM)'s best efforts DNRM makes no representations or warranties in relation to the Information, and, to the extent permitted by law, exclude or limit all warranties relating to correctness, accuracy, reliability, completeness or currency and all liability for any direct, indirect and consequential costs, losses, damages and expenses incurred in any way (including but not limited to that arising from negligence) in connection with any use of or reliance on the Information.
© The State of Queensland (Department of Natural Resources, Mines and Energy (DNRM)) 2018.

Map Grid of Australia (MGA) Zone 56 Geodetic Datum of Australia (GDA) 1994
Note: The Gympie Regional Council Planning Scheme was adopted on 12 June 2013 and took effect 1 July 2013



C Printed 20210224



Gympie Regional Council Planning Scheme Zone Map

ZONES Residential zones category

- Character Residential
- Residential Living
- Rural Residential
- Residential Choice
- Tourist Accommodation

Centre zones category

- Principal Centre
- District Centre
- Local Centre
- Specialised Centre

Recreation category

- Open Space
- Sport and Recreation

Industry category

- High Impact Industry
- Low Impact Industry
- Medium Impact Industry
- Industry Investigation area
- Waterfront and Marine Industry

Other zones category

- Community Purposes
- Extractive Industry
- Environmental Management and Conservation
- Limited Development (Constrained Land)
- Township
- Rural

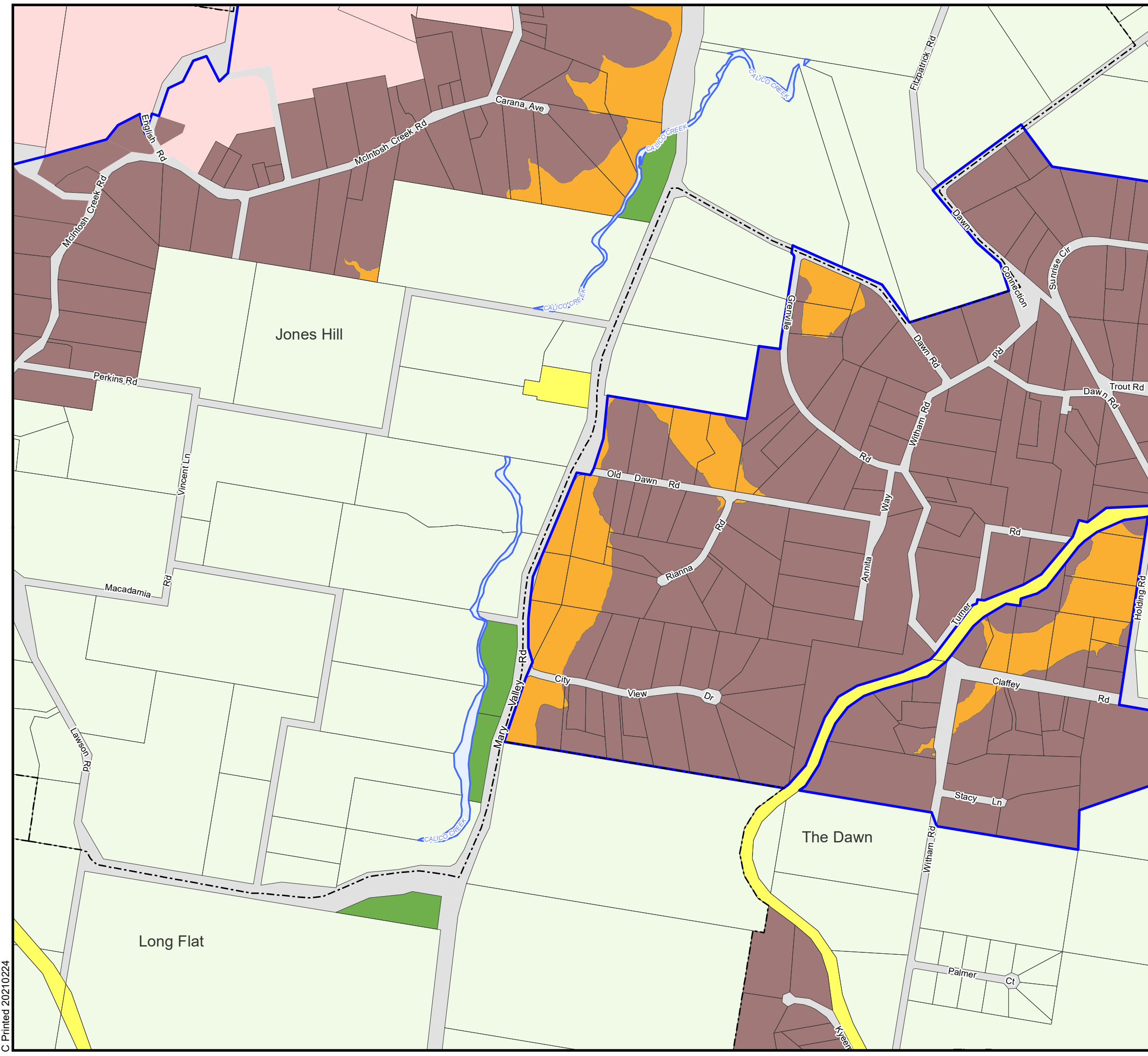
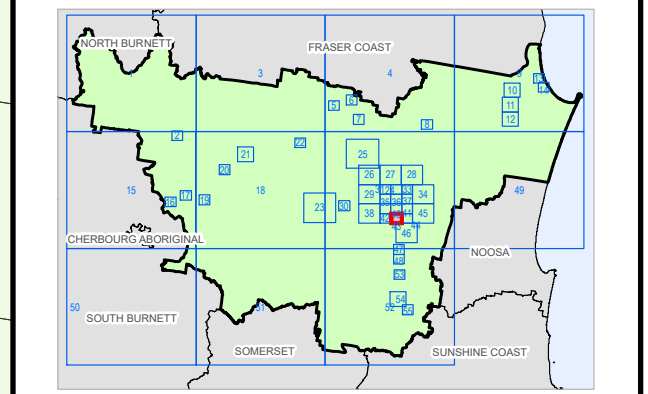
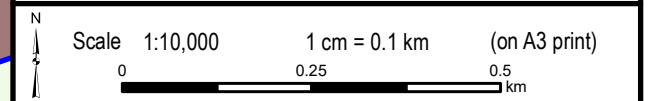
Legend:

- Proposed Highway
- DCDB ver. February 2018
- Waterbodies & Waterways
- Zone Precinct Boundary
- Suburb or Locality Boundary
- Local Government Boundary
- Road

Disclaimer
While every care is taken to ensure the accuracy of this map, Gympie Regional Council makes no representations or warranties about its accuracy, reliability, completeness or suitability for any particular purpose and disclaims all responsibility and all liability (including without limitation, liability in negligence) for all expenses, losses, damage (including indirect or consequential damage) and costs which might incur as a result of the data being inaccurate or incomplete in any way and for any reason.
© Copyright Gympie Regional Council 2018.

Cadastre Disclaimer:
Despite Department of Natural Resources, Mines and Energy (DNRM)'s best efforts DNRM makes no representations or warranties in relation to the Information, and, to the extent permitted by law, exclude or limit all warranties relating to correctness, accuracy, reliability, completeness or currency and all liability for any direct, indirect and consequential costs, losses, damages and expenses incurred in any way (including but not limited to that arising from negligence) in connection with any use of or reliance on the Information.
© The State of Queensland (Department of Natural Resources, Mines and Energy (DNRM)) 2018.

Map Grid of Australia (MGA) Zone 56 Geodetic Datum of Australia (GDA) 1994
Note: The Gympie Regional Council Planning Scheme was adopted on 12 June 2013 and took effect 1 July 2013





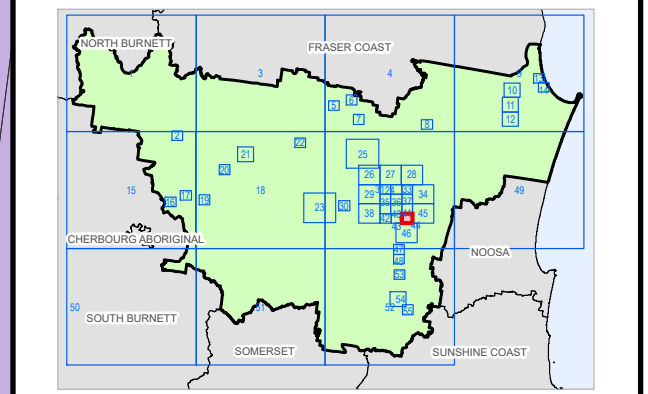
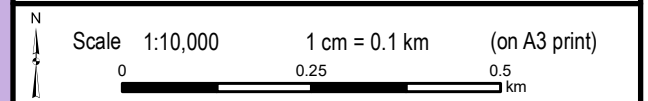
Gympie Regional Council Planning Scheme Zone Map

- ZONES Residential zones category**
- Character Residential
 - Residential Living
 - Rural Residential
 - Residential Choice
 - Tourist Accommodation
- Centre zones category**
- Principal Centre
 - District Centre
 - Local Centre
 - Specialised Centre
- Recreation category**
- Open Space
 - Sport and Recreation
- Industry category**
- High Impact Industry
 - Low Impact Industry
 - Medium Impact Industry
 - Industry Investigation area
 - Waterfront and Marine Industry
- Other zones category**
- Community Purposes
 - Extractive Industry
 - Environmental Management and Conservation
 - Limited Development (Constrained Land)
 - Township
 - Rural
- Road**
- Proposed Highway
 - DCDB ver. February 2018
 - Waterbodies & Waterways
- Boundary**
- Zone Precinct Boundary
 - Suburb or Locality Boundary
 - Local Government Boundary

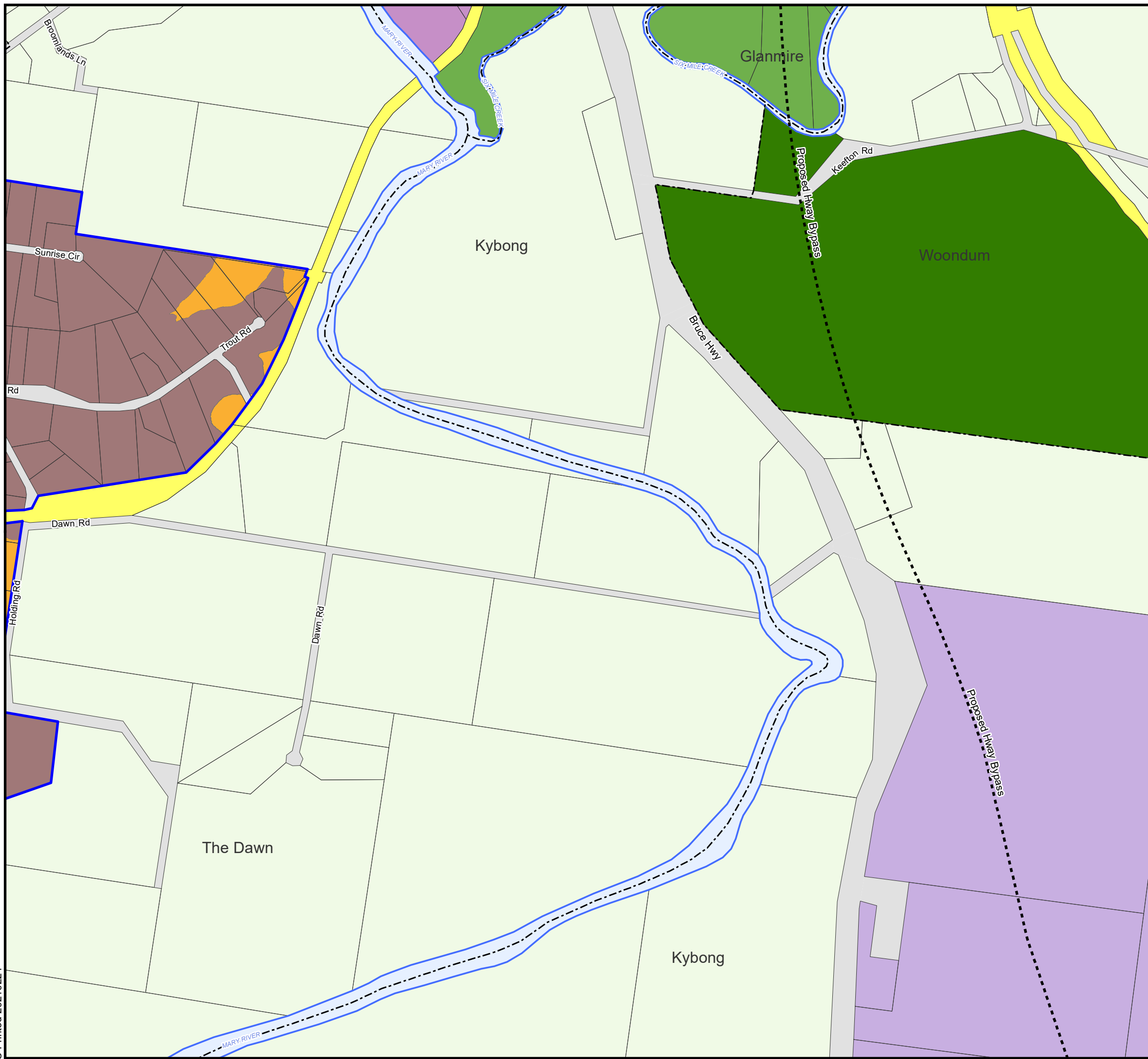
Disclaimer
While every care is taken to ensure the accuracy of this map, Gympie Regional Council makes no representations or warranties about its accuracy, reliability, completeness or suitability for any particular purpose and disclaims all responsibility and all liability (including without limitation, liability in negligence) for all expenses, losses, damage (including indirect or consequential damage) and costs which might incur as a result of the data being inaccurate or incomplete in any way and for any reason.
© Copyright Gympie Regional Council 2018.

Cadastre Disclaimer:
Despite Department of Natural Resources, Mines and Energy(DNRME)'s best efforts DNRME makes no representations or warranties in relation to the Information, and, to the extent permitted by law, exclude or limit all warranties relating to correctness, accuracy, reliability, completeness or currency and all liability for any direct, indirect and consequential costs, losses, damages and expenses incurred in any way (including but not limited to that arising from negligence) in connection with any use of or reliance on the Information.
© The State of Queensland (Department of Natural Resources, Mines and Energy (DNRME)) 2018.

Map Grid of Australia (MGA) Zone 56 Geodetic Datum of Australia (GDA) 1994
Note: The Gympie Regional Council Planning Scheme was adopted on 12 June 2013 and took effect 1 July 2013



C Printed 20210224





Gympie Regional Council Planning Scheme Zone Map

ZONES Residential zones category

- Character Residential
- Residential Living
- Rural Residential
- Residential Choice
- Tourist Accommodation

Centre zones category

- Principal Centre
- District Centre
- Local Centre
- Specialised Centre

Recreation category

- Open Space
- Sport and Recreation

Industry category

- High Impact Industry
- Low Impact Industry
- Medium Impact Industry
- Industry Investigation area
- Waterfront and Marine Industry

Other zones category

- Community Purposes
- Extractive Industry
- Environmental Management and Conservation
- Limited Development (Constrained Land)
- Township
- Rural

Road

- Proposed Highway
- DCDB ver. February 2018
- Waterbodies & Waterways

Boundary

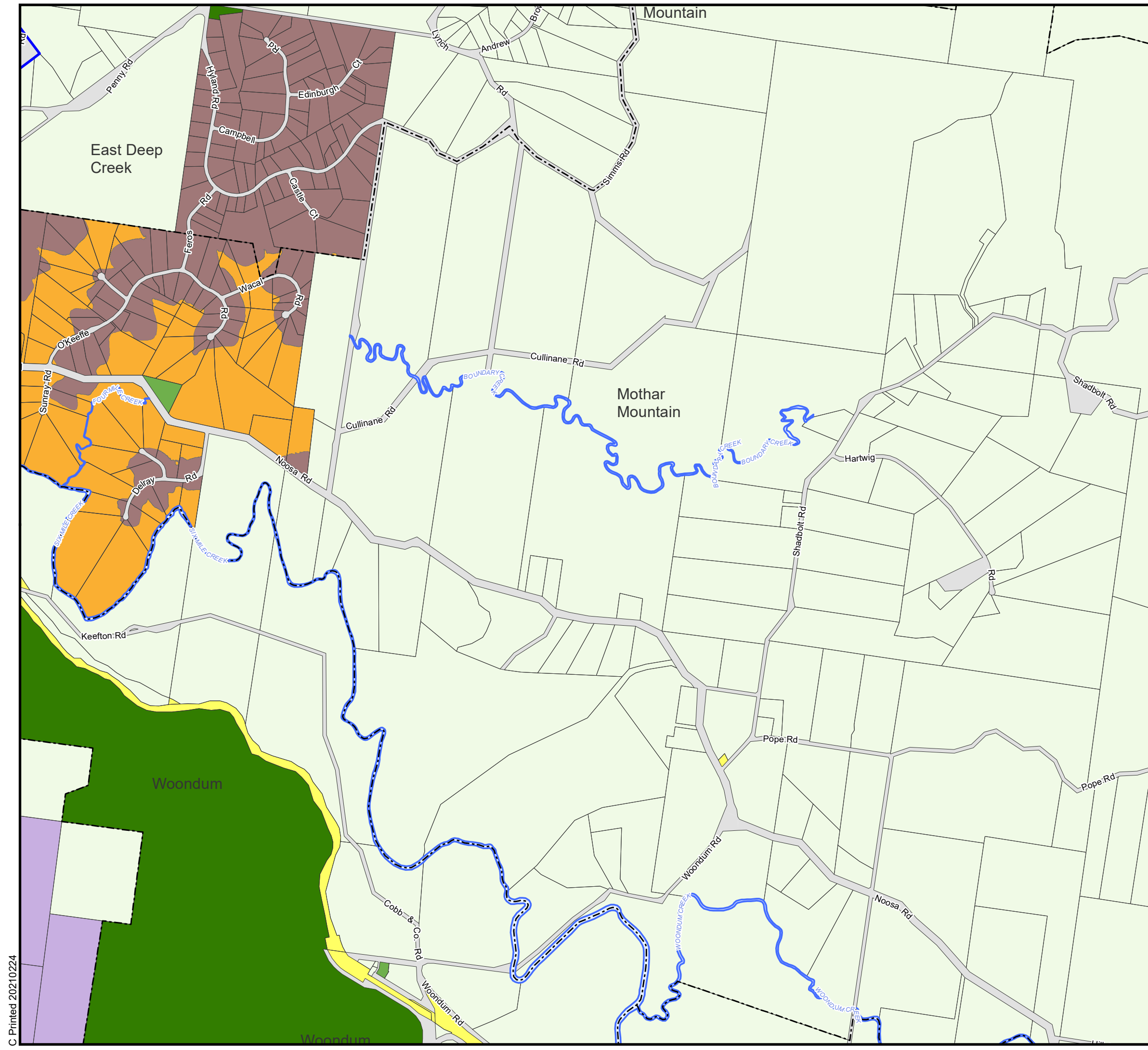
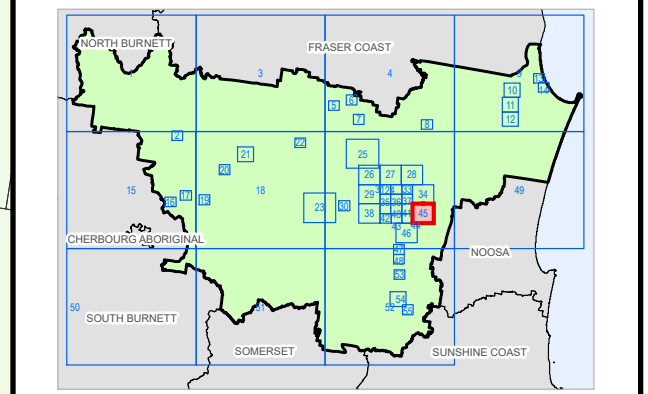
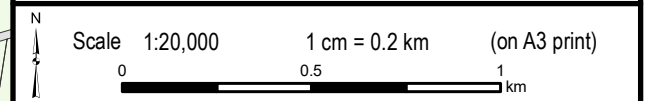
- Zone Precinct Boundary
- Suburb or Locality Boundary
- Local Government Boundary

Disclaimer
While every care is taken to ensure the accuracy of this map, Gympie Regional Council makes no representations or warranties about its accuracy, reliability, completeness or suitability for any particular purpose and disclaims all responsibility and all liability (including without limitation, liability in negligence) for all expenses, losses, damage (including indirect or consequential damage) and costs which might incur as a result of the data being inaccurate or incomplete in any way and for any reason.
© Copyright Gympie Regional Council 2018.

Cadastre Disclaimer:
Despite Department of Natural Resources, Mines and Energy(DNRME)'s best efforts DNRME makes no representations or warranties in relation to the Information, and, to the extent permitted by law, exclude or limit all warranties relating to correctness, accuracy, reliability, completeness or currency and all liability for any direct, indirect and consequential costs, losses, damages and expenses incurred in any way (including but not limited to that arising from negligence) in connection with any use of or reliance on the Information.
© The State of Queensland (Department of Natural Resources, Mines and Energy (DNRME)) 2018.

Map Grid of Australia (MGA) Zone 56 Geodetic Datum of Australia (GDA) 1994

Note: The Gympie Regional Council Planning Scheme was adopted on 12 June 2013 and took effect 1 July 2013





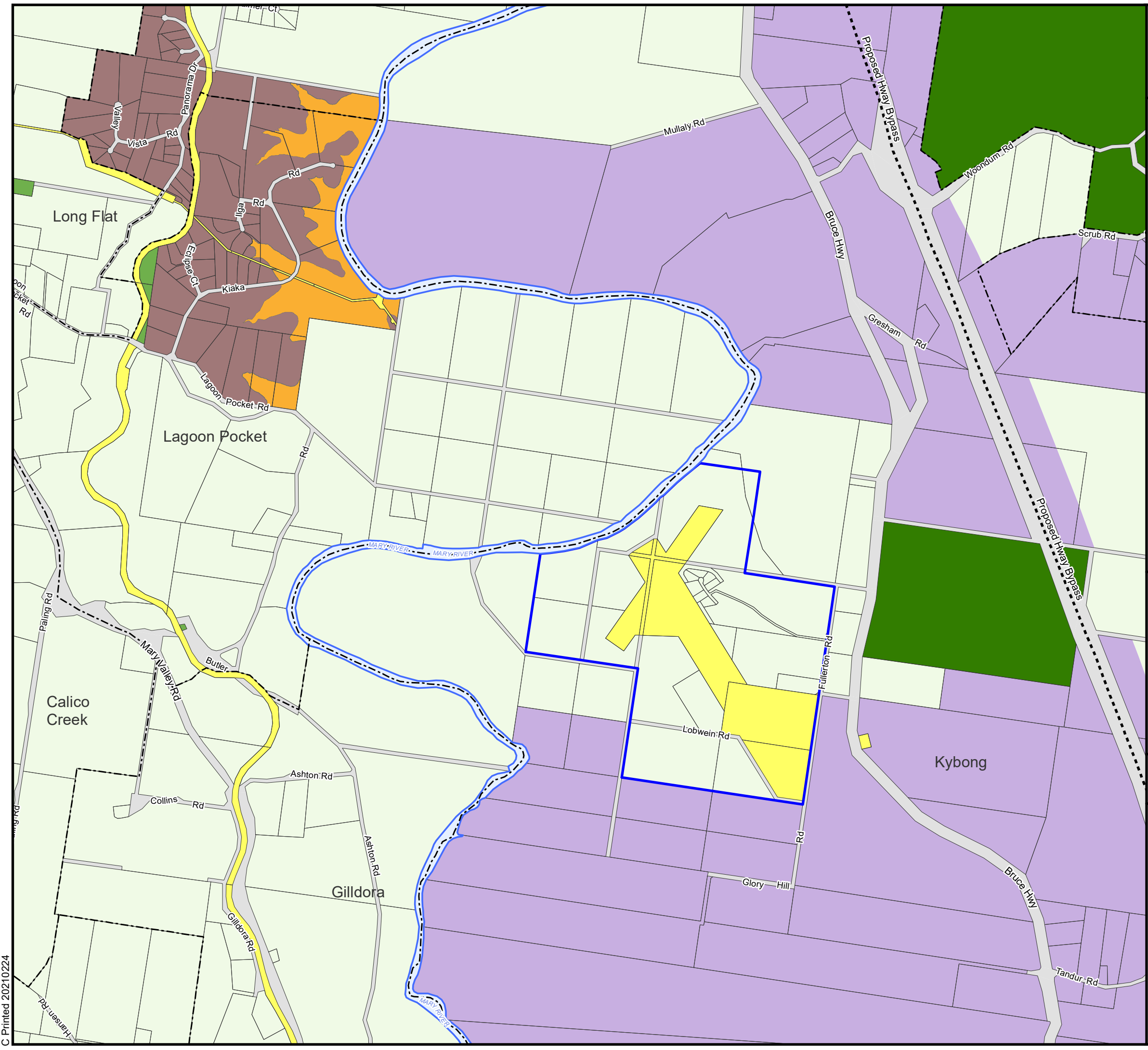
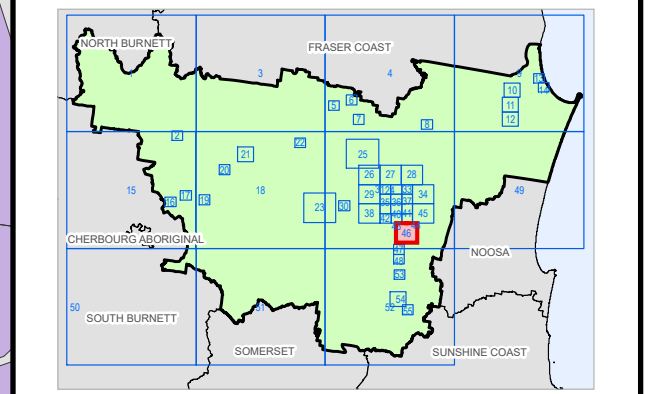
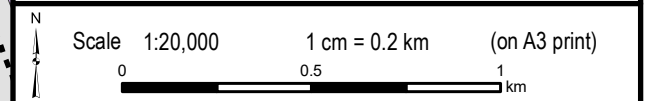
Gympie Regional Council Planning Scheme Zone Map

- ZONES Residential zones category**
- Character Residential
 - Residential Living
 - Rural Residential
 - Residential Choice
 - Tourist Accommodation
- Centre zones category**
- Principal Centre
 - District Centre
 - Local Centre
 - Specialised Centre
- Recreation category**
- Open Space
 - Sport and Recreation
- Industry category**
- High Impact Industry
 - Low Impact Industry
 - Medium Impact Industry
 - Industry Investigation area
 - Waterfront and Marine Industry
- Other zones category**
- Community Purposes
 - Extractive Industry
 - Environmental Management and Conservation
 - Limited Development (Constrained Land)
 - Township
 - Rural
- Legend:**
- Proposed Highway
 - Zone Precinct Boundary
 - DCDB ver. February 2018
 - Suburb or Locality Boundary
 - Waterbodies & Waterways
 - Local Government Boundary

Disclaimer
While every care is taken to ensure the accuracy of this map, Gympie Regional Council makes no representations or warranties about its accuracy, reliability, completeness or suitability for any particular purpose and disclaims all responsibility and all liability (including without limitation, liability in negligence) for all expenses, losses, damage (including indirect or consequential damage) and costs which might incur as a result of the data being inaccurate or incomplete in any way and for any reason.
© Copyright Gympie Regional Council 2018.

Cadastre Disclaimer:
Despite Department of Natural Resources, Mines and Energy(DNRME)'s best efforts DNRME makes no representations or warranties in relation to the Information, and, to the extent permitted by law, exclude or limit all warranties relating to correctness, accuracy, reliability, completeness or currency and all liability for any direct, indirect and consequential costs, losses, damages and expenses incurred in any way (including but not limited to that arising from negligence) in connection with any use of or reliance on the Information.
© The State of Queensland (Department of Natural Resources, Mines and Energy (DNRME)) 2018.

Map Grid of Australia (MGA) Zone 56 Geodetic Datum of Australia (GDA) 1994
Note: The Gympie Regional Council Planning Scheme was adopted on 12 June 2013 and took effect 1 July 2013





Gympie Regional Council Planning Scheme Zone Map

ZONES Residential zones category

- Character Residential
- Residential Living
- Rural Residential
- Residential Choice
- Tourist Accommodation

Centre zones category

- Principal Centre
- District Centre
- Local Centre
- Specialised Centre

Recreation category

- Open Space
- Sport and Recreation

Industry category

- High Impact Industry
- Low Impact Industry
- Medium Impact Industry
- Industry Investigation area
- Waterfront and Marine Industry

Other zones category

- Community Purposes
- Extractive Industry
- Environmental Management and Conservation
- Limited Development (Constrained Land)
- Township
- Rural

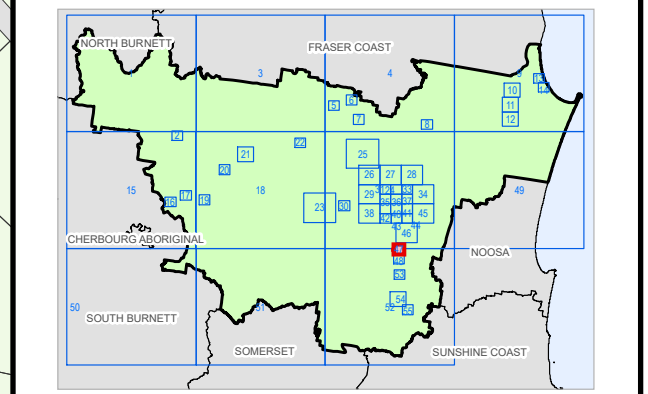
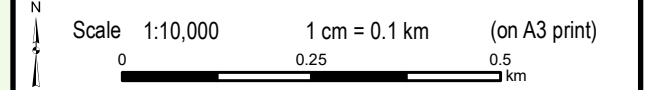
Legend:

- Proposed Highway
- DCDB ver. February 2018
- Waterbodies & Waterways
- Zone Precinct Boundary
- Suburb or Locality Boundary
- Local Government Boundary
- Road

Disclaimer
While every care is taken to ensure the accuracy of this map, Gympie Regional Council makes no representations or warranties about its accuracy, reliability, completeness or suitability for any particular purpose and disclaims all responsibility and all liability (including without limitation, liability in negligence) for all expenses, losses, damage (including indirect or consequential damage) and costs which might incur as a result of the data being inaccurate or incomplete in any way and for any reason.
© Copyright Gympie Regional Council 2018.

Cadastre Disclaimer:
Despite Department of Natural Resources, Mines and Energy(DNRME)'s best efforts DNRME makes no representations or warranties in relation to the Information, and, to the extent permitted by law, exclude or limit all warranties relating to correctness, accuracy, reliability, completeness or currency and all liability for any direct, indirect and consequential costs, losses, damages and expenses incurred in any way (including but not limited to that arising from negligence) in connection with any use of or reliance on the Information.
© The State of Queensland (Department of Natural Resources, Mines and Energy (DNRME)) 2018.

Map Grid of Australia (MGA) Zone 56 Geodetic Datum of Australia (GDA) 1994
Note: The Gympie Regional Council Planning Scheme was adopted on 12 June 2013 and took effect 1 July 2013





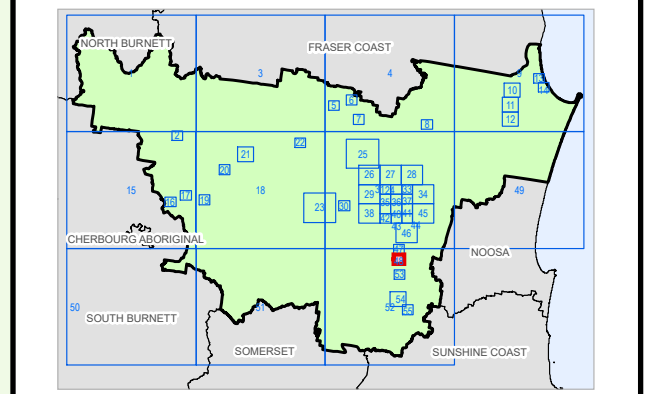
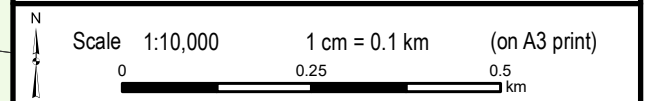
Gympie Regional Council Planning Scheme Zone Map

- ZONES Residential zones category**
- Character Residential
 - Residential Living
 - Rural Residential
 - Residential Choice
 - Tourist Accommodation
- Centre zones category**
- Principal Centre
 - District Centre
 - Local Centre
 - Specialised Centre
- Recreation category**
- Open Space
 - Sport and Recreation
- Industry category**
- High Impact Industry
 - Low Impact Industry
 - Medium Impact Industry
 - Industry Investigation area
 - Waterfront and Marine Industry
- Other zones category**
- Community Purposes
 - Extractive Industry
 - Environmental Management and Conservation
 - Limited Development (Constrained Land)
 - Township
 - Rural
- Road**
- Road
- Proposed Highway**
- DCDB ver. February 2018**
- Waterbodies & Waterways**
- Zone Precinct Boundary**
- Suburb or Locality Boundary**
- Local Government Boundary**

Disclaimer
While every care is taken to ensure the accuracy of this map, Gympie Regional Council makes no representations or warranties about its accuracy, reliability, completeness or suitability for any particular purpose and disclaims all responsibility and all liability (including without limitation, liability in negligence) for all expenses, losses, damage (including indirect or consequential damage) and costs which might incur as a result of the data being inaccurate or incomplete in any way and for any reason.
© Copyright Gympie Regional Council 2018.

Cadastre Disclaimer:
Despite Department of Natural Resources, Mines and Energy (DNRM)'s best efforts DNRM makes no representations or warranties in relation to the Information, and, to the extent permitted by law, exclude or limit all warranties relating to correctness, accuracy, reliability, completeness or currency and all liability for any direct, indirect and consequential costs, losses, damages and expenses incurred in any way (including but not limited to that arising from negligence) in connection with any use of or reliance on the Information.
© The State of Queensland (Department of Natural Resources, Mines and Energy (DNRM)) 2018.

Map Grid of Australia (MGA) Zone 56 Geodetic Datum of Australia (GDA) 1994
Note: The Gympie Regional Council Planning Scheme was adopted on 12 June 2013 and took effect 1 July 2013



C Printed 20210224



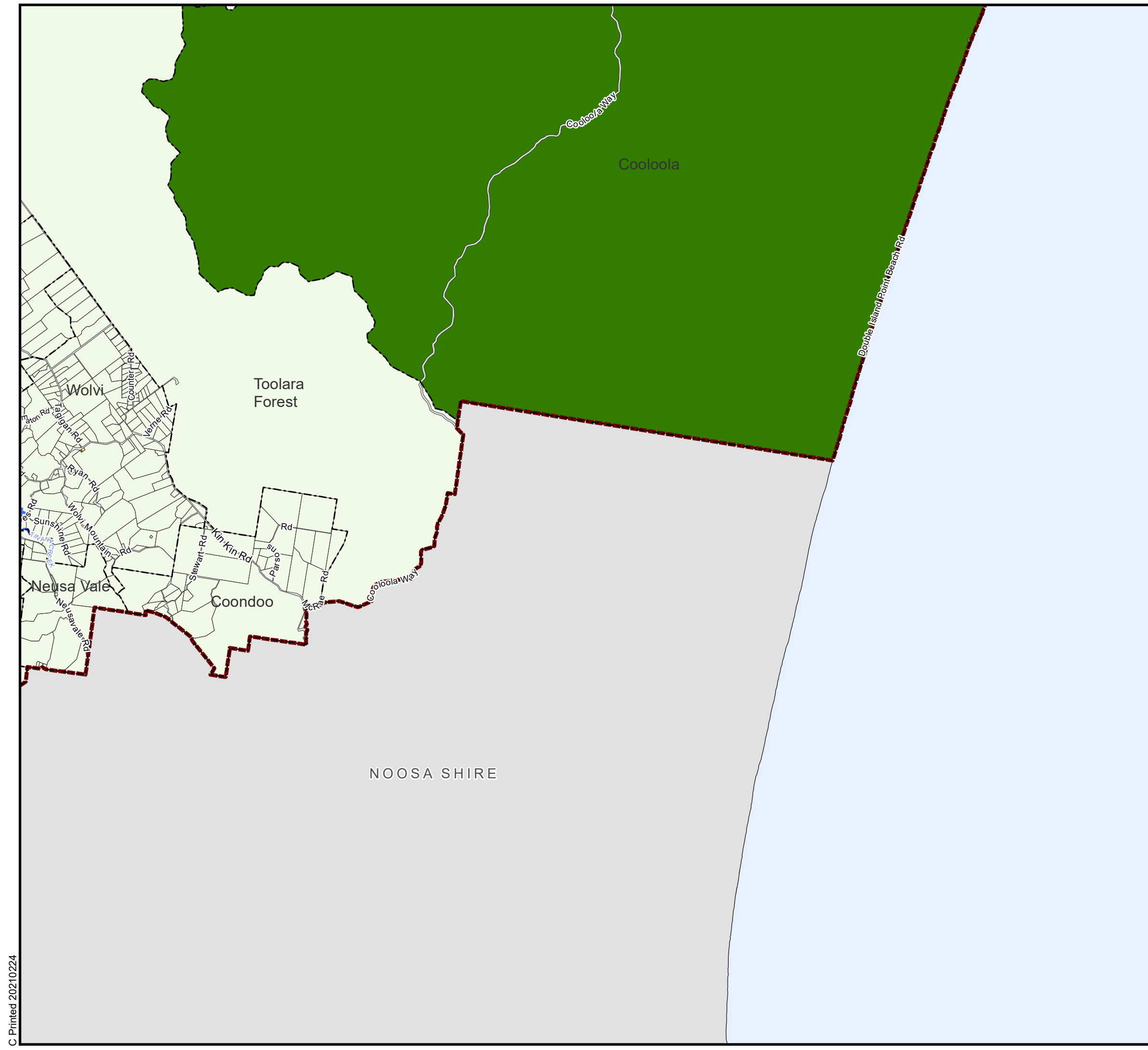
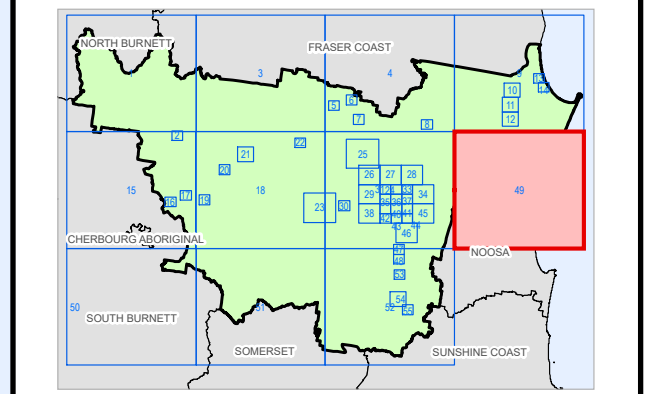
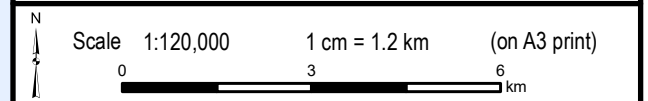
Gympie Regional Council Planning Scheme Zone Map

- ZONES Residential zones category**
- Character Residential
 - Residential Living
 - Rural Residential
 - Residential Choice
 - Tourist Accommodation
- Centre zones category**
- Principal Centre
 - District Centre
 - Local Centre
 - Specialised Centre
- Recreation category**
- Open Space
 - Sport and Recreation
- Industry category**
- High Impact Industry
 - Low Impact Industry
 - Medium Impact Industry
 - Industry Investigation area
 - Waterfront and Marine Industry
- Other zones category**
- Community Purposes
 - Extractive Industry
 - Environmental Management and Conservation
 - Limited Development (Constrained Land)
 - Township
 - Rural
 - Road
- - - Proposed Highway Zone Precinct Boundary
 [] DCDB ver. February 2018 [- - -] Suburb or Locality Boundary
 Waterbodies & Waterways [- - -] Local Government Boundary

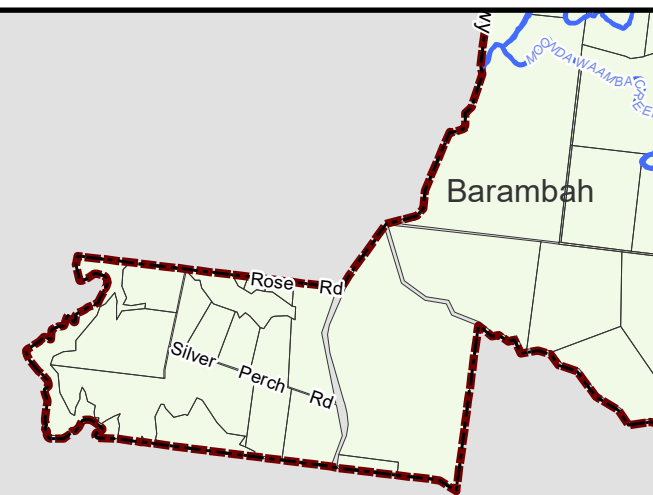
Disclaimer
While every care is taken to ensure the accuracy of this map, Gympie Regional Council makes no representations or warranties about its accuracy, reliability, completeness or suitability for any particular purpose and disclaims all responsibility and all liability (including without limitation, liability in negligence) for all expenses, losses, damage (including indirect or consequential damage) and costs which might incur as a result of the data being inaccurate or incomplete in any way and for any reason.
© Copyright Gympie Regional Council 2018.

Cadastre Disclaimer:
Despite Department of Natural Resources, Mines and Energy(DNRME)'s best efforts DNRME makes no representations or warranties in relation to the Information, and, to the extent permitted by law, exclude or limit all warranties relating to correctness, accuracy, reliability, completeness or currency and all liability for any direct, indirect and consequential costs, losses, damages and expenses incurred in any way (including but not limited to that arising from negligence) in connection with any use of or reliance on the Information.
© The State of Queensland (Department of Natural Resources, Mines and Energy (DNRME)) 2018.

Map Grid of Australia (MGA) Zone 56 Geodetic Datum of Australia (GDA) 1994
Note: The Gympie Regional Council Planning Scheme was adopted on 12 June 2013 and took effect 1 July 2013



C Printed 20210224



ZONES Residential zones category

- Character Residential
- Residential Living
- Rural Residential
- Residential Choice
- Tourist Accommodation

Centre zones category

- Principal Centre
- District Centre
- Local Centre
- Specialised Centre

Recreation category

- Open Space
- Sport and Recreation

Industry category

- High Impact Industry
- Low Impact Industry
- Medium Impact Industry
- Industry Investigation area
- Waterfront and Marine Industry

Other zones category

- Community Purposes
- Extractive Industry
- Environmental Management and Conservation
- Limited Development (Constrained Land)
- Township
- Rural
- Road

Proposed Highway Zone Precinct Boundary
 DCDB ver. February 2018 Suburb or Locality Boundary
 Waterbodies & Waterways Local Government Boundary

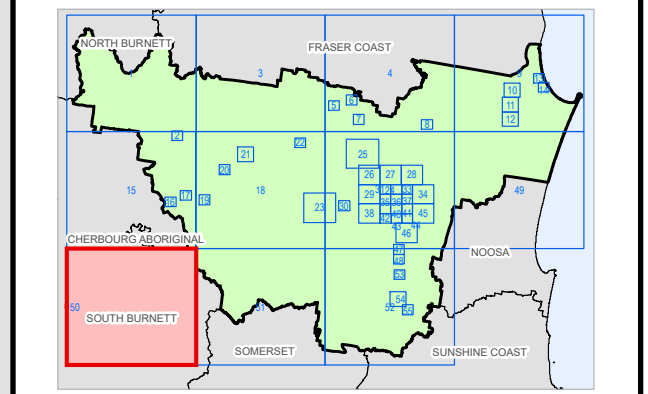
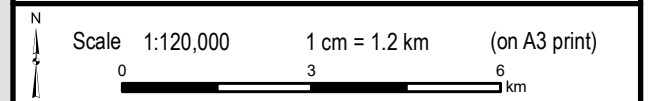
SOUTH BURNETT
REGIONAL

Disclaimer
While every care is taken to ensure the accuracy of this map, Gympie Regional Council makes no representations or warranties about its accuracy, reliability, completeness or suitability for any particular purpose and disclaims all responsibility and all liability (including without limitation, liability in negligence) for all expenses, losses, damage (including indirect or consequential damage) and costs which might incur as a result of the data being inaccurate or incomplete in any way and for any reason.
© Copyright Gympie Regional Council 2018.

Cadastre Disclaimer:
Despite Department of Natural Resources, Mines and Energy(DNRME)'s best efforts DNRME makes no representations or warranties in relation to the Information, and, to the extent permitted by law, exclude or limit all warranties relating to correctness, accuracy, reliability, completeness or currency and all liability for any direct, indirect and consequential costs, losses, damages and expenses incurred in any way (including but not limited to that arising from negligence) in connection with any use of or reliance on the Information.
© The State of Queensland (Department of Natural Resources, Mines and Energy (DNRME)) 2018.

Map Grid of Australia (MGA) Zone 56 Geodetic Datum of Australia (GDA) 1994

Note: The Gympie Regional Council Planning Scheme was adopted on 12 June 2013 and took effect 1 July 2013





Gympie Regional Council Planning Scheme Zone Map

ZONES Residential zones category

- Character Residential
- Residential Living
- Rural Residential
- Residential Choice
- Tourist Accommodation

Centre zones category

- Principal Centre
- District Centre
- Local Centre
- Specialised Centre

Recreation category

- Open Space
- Sport and Recreation

Industry category

- High Impact Industry
- Low Impact Industry
- Medium Impact Industry
- Industry Investigation area
- Waterfront and Marine Industry

Other zones category

- Community Purposes
- Extractive Industry
- Environmental Management and Conservation
- Limited Development (Constrained Land)
- Township
- Rural

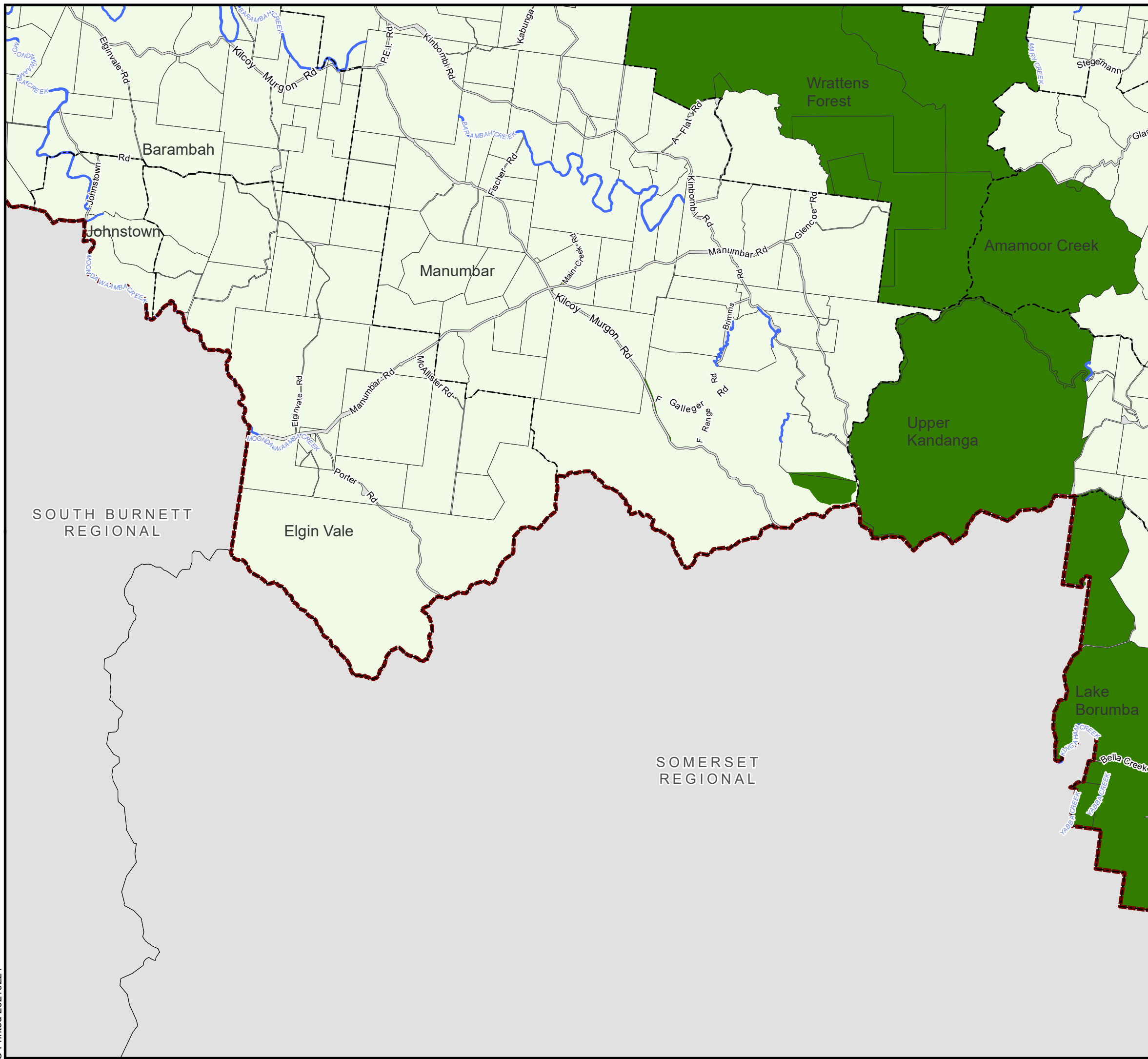
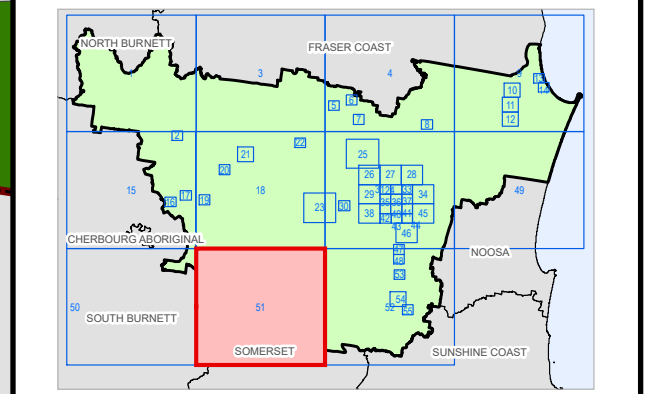
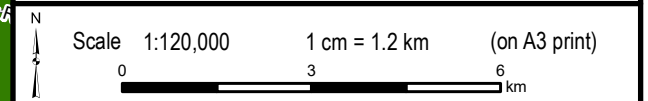
Legend:

- Proposed Highway
- DCDB ver. February 2018
- Waterbodies & Waterways
- Zone Precinct Boundary
- Suburb or Locality Boundary
- Local Government Boundary
- Road

Disclaimer
While every care is taken to ensure the accuracy of this map, Gympie Regional Council makes no representations or warranties about its accuracy, reliability, completeness or suitability for any particular purpose and disclaims all responsibility and all liability (including without limitation, liability in negligence) for all expenses, losses, damage (including indirect or consequential damage) and costs which might incur as a result of the data being inaccurate or incomplete in any way and for any reason.
© Copyright Gympie Regional Council 2018.

Cadastre Disclaimer:
Despite Department of Natural Resources, Mines and Energy (DNRM)'s best efforts DNRM makes no representations or warranties in relation to the Information, and, to the extent permitted by law, exclude or limit all warranties relating to correctness, accuracy, reliability, completeness or currency and all liability for any direct, indirect and consequential costs, losses, damages and expenses incurred in any way (including but not limited to that arising from negligence) in connection with any use of or reliance on the Information.
© The State of Queensland (Department of Natural Resources, Mines and Energy (DNRM)) 2018.

Map Grid of Australia (MGA) Zone 56 Geodetic Datum of Australia (GDA) 1994
Note: The Gympie Regional Council Planning Scheme was adopted on 12 June 2013 and took effect 1 July 2013





Gympie Regional Council Planning Scheme Zone Map

ZONES Residential zones category

- Character Residential
- Residential Living
- Rural Residential
- Residential Choice
- Tourist Accommodation

Centre zones category

- Principal Centre
- District Centre
- Local Centre
- Specialised Centre

Recreation category

- Open Space
- Sport and Recreation

Industry category

- High Impact Industry
- Low Impact Industry
- Medium Impact Industry
- Industry Investigation area
- Waterfront and Marine Industry

Other zones category

- Community Purposes
- Extractive Industry
- Environmental Management and Conservation
- Limited Development (Constrained Land)
- Township
- Rural

Road

- Proposed Highway
- DCDB ver. February 2018
- Waterbodies & Waterways

Boundary

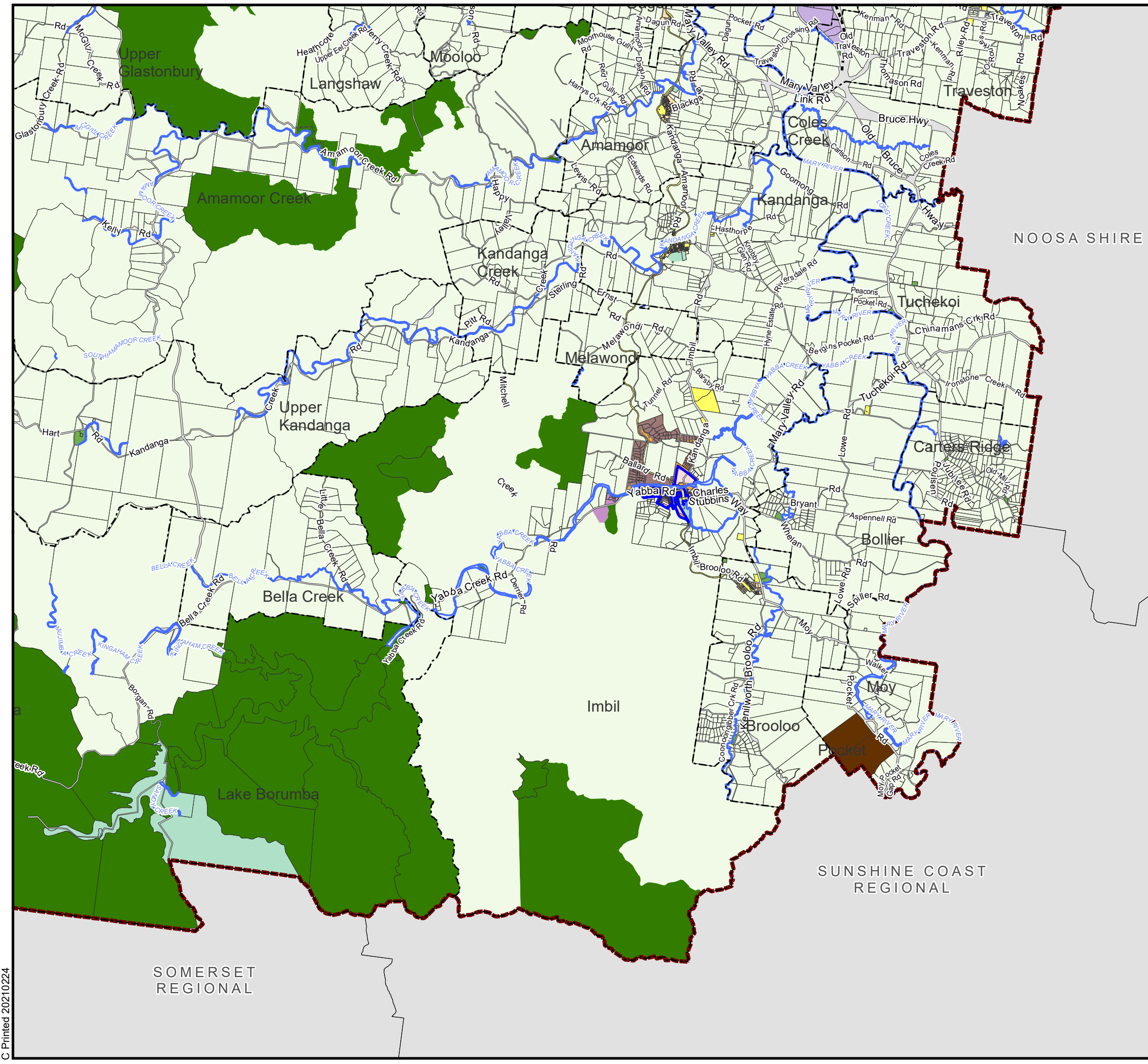
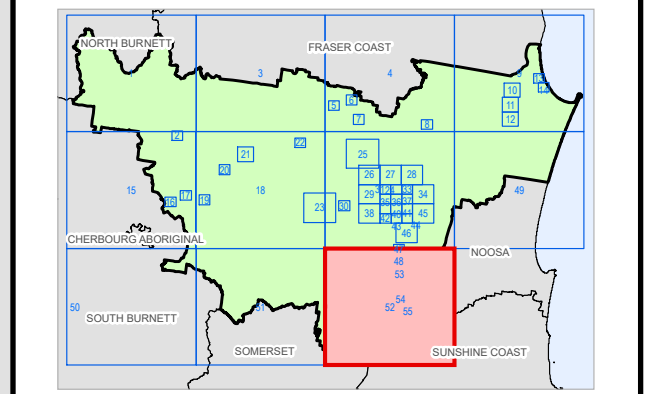
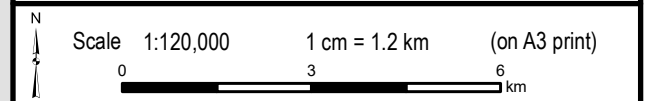
- Zone Precinct Boundary
- Suburb or Locality Boundary
- Local Government Boundary

Disclaimer
While every care is taken to ensure the accuracy of this map, Gympie Regional Council makes no representations or warranties about its accuracy, reliability, completeness or suitability for any particular purpose and disclaims all responsibility and all liability (including without limitation, liability in negligence) for all expenses, losses, damage (including indirect or consequential damage) and costs which might incur as a result of the data being inaccurate or incomplete in any way and for any reason.
© Copyright Gympie Regional Council 2018.

Cadastre Disclaimer:
Despite Department of Natural Resources, Mines and Energy (DNRM)'s best efforts DNRM makes no representations or warranties in relation to the Information, and, to the extent permitted by law, exclude or limit all warranties relating to correctness, accuracy, reliability, completeness or currency and all liability for any direct, indirect and consequential costs, losses, damages and expenses incurred in any way (including but not limited to that arising from negligence) in connection with any use of or reliance on the Information.
© The State of Queensland (Department of Natural Resources, Mines and Energy (DNRM)) 2018.

Map Grid of Australia (MGA) Zone 56 Geodetic Datum of Australia (GDA) 1994

Note: The Gympie Regional Council Planning Scheme was adopted on 12 June 2013 and took effect 1 July 2013





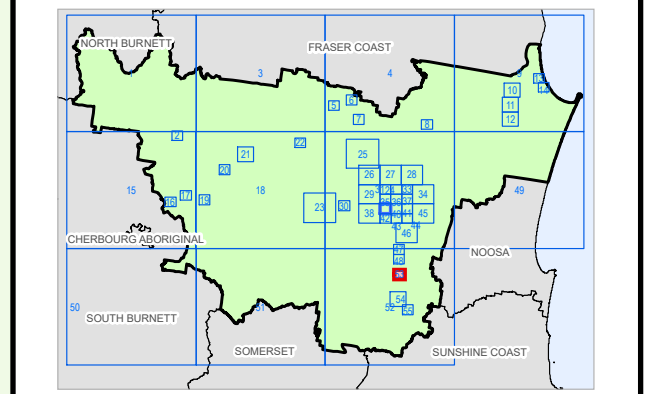
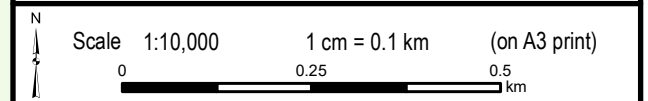
Gympie Regional Council Planning Scheme Zone Map

- ZONES Residential zones category**
- Character Residential
 - Residential Living
 - Rural Residential
 - Residential Choice
 - Tourist Accommodation
- Centre zones category**
- Principal Centre
 - District Centre
 - Local Centre
 - Specialised Centre
- Recreation category**
- Open Space
 - Sport and Recreation
- Industry category**
- High Impact Industry
 - Low Impact Industry
 - Medium Impact Industry
 - Industry Investigation area
 - Waterfront and Marine Industry
- Other zones category**
- Community Purposes
 - Extractive Industry
 - Environmental Management and Conservation
 - Limited Development (Constrained Land)
 - Township
 - Rural
- Legend:**
- Proposed Highway
 - DCDB ver. February 2018
 - Waterbodies & Waterways
 - Zone Precinct Boundary
 - Suburb or Locality Boundary
 - Local Government Boundary
 - Road

Disclaimer
While every care is taken to ensure the accuracy of this map, Gympie Regional Council makes no representations or warranties about its accuracy, reliability, completeness or suitability for any particular purpose and disclaims all responsibility and all liability (including without limitation, liability in negligence) for all expenses, losses, damage (including indirect or consequential damage) and costs which might incur as a result of the data being inaccurate or incomplete in any way and for any reason.
© Copyright Gympie Regional Council 2018.

Cadastre Disclaimer:
Despite Department of Natural Resources, Mines and Energy(DNRME)'s best efforts DNRME makes no representations or warranties in relation to the Information, and, to the extent permitted by law, exclude or limit all warranties relating to correctness, accuracy, reliability, completeness or currency and all liability for any direct, indirect and consequential costs, losses, damages and expenses incurred in any way (including but not limited to that arising from negligence) in connection with any use of or reliance on the Information.
© The State of Queensland (Department of Natural Resources, Mines and Energy (DNRME)) 2018.

Map Grid of Australia (MGA) Zone 56 Geodetic Datum of Australia (GDA) 1994
Note: The Gympie Regional Council Planning Scheme was adopted on 12 June 2013 and took effect 1 July 2013



C Printed 20210224



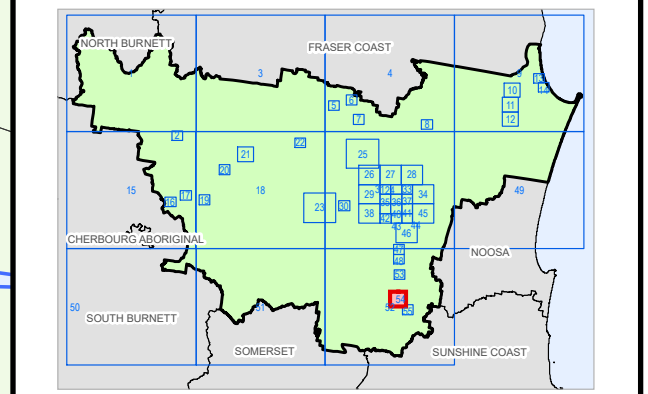
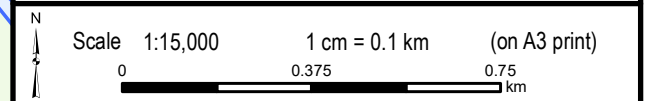
Gympie Regional Council Planning Scheme Zone Map

- ZONES Residential zones category**
- Character Residential
 - Residential Living
 - Rural Residential
 - Residential Choice
 - Tourist Accommodation
- Centre zones category**
- Principal Centre
 - District Centre
 - Local Centre
 - Specialised Centre
- Recreation category**
- Open Space
 - Sport and Recreation
- Industry category**
- High Impact Industry
 - Low Impact Industry
 - Medium Impact Industry
 - Industry Investigation area
 - Waterfront and Marine Industry
- Other zones category**
- Community Purposes
 - Extractive Industry
 - Environmental Management and Conservation
 - Limited Development (Constrained Land)
 - Township
 - Rural
- Legend:**
- Proposed Highway
 - DCDB ver. February 2018
 - Waterbodies & Waterways
 - Zone Precinct Boundary
 - Suburb or Locality Boundary
 - Local Government Boundary
 - Road

Disclaimer
While every care is taken to ensure the accuracy of this map, Gympie Regional Council makes no representations or warranties about its accuracy, reliability, completeness or suitability for any particular purpose and disclaims all responsibility and all liability (including without limitation, liability in negligence) for all expenses, losses, damage (including indirect or consequential damage) and costs which might incur as a result of the data being inaccurate or incomplete in any way and for any reason.
© Copyright Gympie Regional Council 2018.

Cadastre Disclaimer:
Despite Department of Natural Resources, Mines and Energy (DNRM)'s best efforts DNRM makes no representations or warranties in relation to the Information, and, to the extent permitted by law, exclude or limit all warranties relating to correctness, accuracy, reliability, completeness or currency and all liability for any direct, indirect and consequential costs, losses, damages and expenses incurred in any way (including but not limited to that arising from negligence) in connection with any use of or reliance on the Information.
© The State of Queensland (Department of Natural Resources, Mines and Energy (DNRM)) 2018.

Map Grid of Australia (MGA) Zone 56 Geodetic Datum of Australia (GDA) 1994
Note: The Gympie Regional Council Planning Scheme was adopted on 12 June 2013 and took effect 1 July 2013





Gympie Regional Council Planning Scheme Zone Map

ZONES Residential zones category

- Character Residential
- Residential Living
- Rural Residential
- Residential Choice
- Tourist Accommodation

Centre zones category

- Principal Centre
- District Centre
- Local Centre
- Specialised Centre

Recreation category

- Open Space
- Sport and Recreation

Industry category

- High Impact Industry
- Low Impact Industry
- Medium Impact Industry
- Industry Investigation area
- Waterfront and Marine Industry

Other zones category

- Community Purposes
- Extractive Industry
- Environmental Management and Conservation
- Limited Development (Constrained Land)
- Township
- Rural

Legend:

- Proposed Highway
- DCDB ver. February 2018
- Waterbodies & Waterways
- Zone Precinct Boundary
- Suburb or Locality Boundary
- Local Government Boundary
- Road

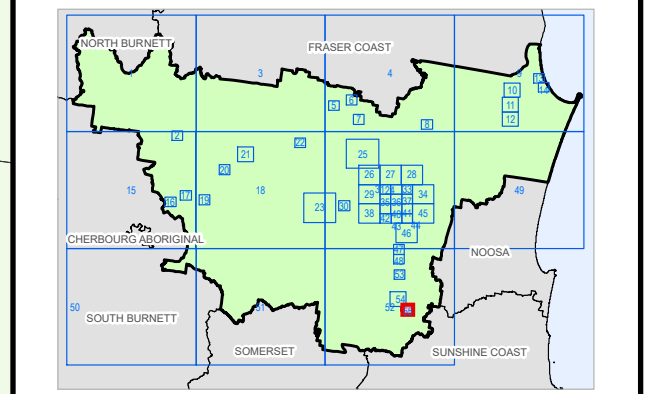
Disclaimer
While every care is taken to ensure the accuracy of this map, Gympie Regional Council makes no representations or warranties about its accuracy, reliability, completeness or suitability for any particular purpose and disclaims all responsibility and all liability (including without limitation, liability in negligence) for all expenses, losses, damage (including indirect or consequential damage) and costs which might incur as a result of the data being inaccurate or incomplete in any way and for any reason.
© Copyright Gympie Regional Council 2018.

Cadastre Disclaimer:
Despite Department of Natural Resources, Mines and Energy(DNRME)'s best efforts DNRME makes no representations or warranties in relation to the Information, and, to the extent permitted by law, exclude or limit all warranties relating to correctness, accuracy, reliability, completeness or currency and all liability for any direct, indirect and consequential costs, losses, damages and expenses incurred in any way (including but not limited to that arising from negligence) in connection with any use of or reliance on the Information.
© The State of Queensland (Department of Natural Resources, Mines and Energy (DNRME)) 2018.

Map Grid of Australia (MGA) Zone 56 Geodetic Datum of Australia (GDA) 1994
Note: The Gympie Regional Council Planning Scheme was adopted on 12 June 2013 and took effect 1 July 2013

Scale 1:10,000 1 cm = 0.1 km (on A3 print)

0 0.25 0.5 km



C Printed 20210224

