



Gympie Regional Council Plans for Trunk Infrastructure

NORTH DEEP CREEK

- Water Bore
- Booster
- Water fittings
- Water Treatment plant
- Water Lines
- Water Storage
- Future Water Lines
- Future Water Supply Facility

- Future Water Lines
- State Road Network

Water Service Catchment

- Gympie

Disclaimer

While every care is taken to ensure the accuracy of this map, Gympie Regional Council makes no representations or warranties about its accuracy, reliability, completeness or suitability for any particular purpose and disclaims all responsibility and all liability (including without limitation, liability in negligence) for all expenses, losses, damage (including indirect or consequential damage) and costs which might incur as a result of the data being inaccurate or incomplete in any way and for any reason.

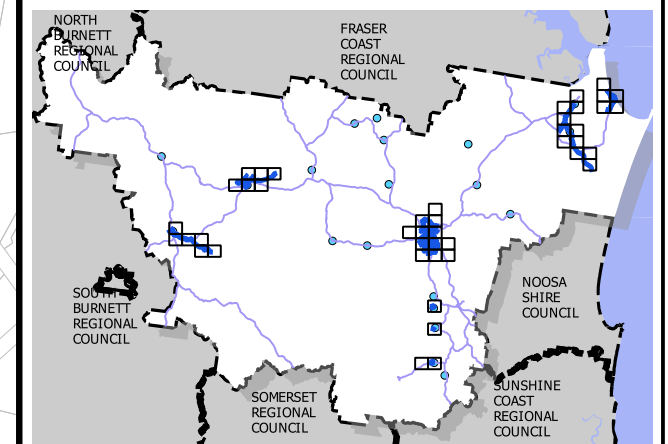
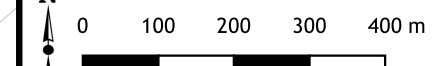
© Copyright Gympie Regional Council 2016

Cadastral Disclaimer:

Despite Department of Environment and Resource Management (DERM)'s best efforts, DERM makes no representations or warranties in relation to the Information, and, to the extent permitted by law, exclude or limit all warranties relating to correctness, accuracy, reliability, completeness or currency and all liability for any direct, indirect and consequential costs, losses, damages and expenses incurred in any way (including but not limited to that arising from negligence) in connection with any use of or reliance on the Information.

© The State of Queensland (Dept of Environment and Resource Management (DERM)) 2016.
Map Grid of Australia (MGA) Zone 56 Geodetic Datum of Australia (GDA) 1994

Scale 1:10000 1cm = 100m (on A3 print)



Trunk Water









Map: PFTI-WAT-3


Version 3 Date: 15-03-2021



Gympie Regional Council Plans for Trunk Infrastructure

ARALUEN

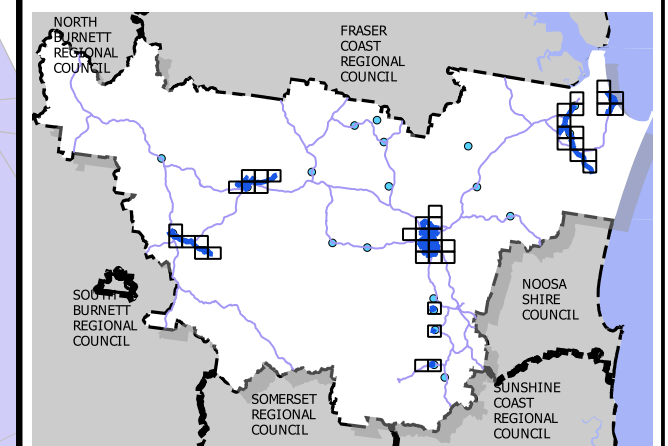
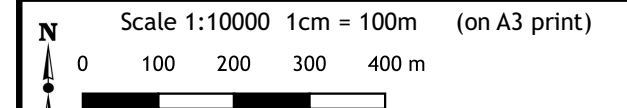
-  Water Bore
-  Booster
-  Water fittings
-  Water Treatment plant
-  Water Lines
-  Water Storage
-  Future Water Lines
-  Future Water Supply Facility

- Future Water Lines
-  State Road Network

Water Service Catchment

-  Gympie

Disclaimer
While every care is taken to ensure the accuracy of this map, Gympie Regional Council makes no representations or warranties about its accuracy, reliability, completeness or suitability for any particular purpose and disclaims all responsibility and all liability (including without limitation, liability in negligence) for all expenses, losses, damage (including indirect or consequential damage) and costs which might incur as a result of the data being inaccurate or incomplete in any way and for any reason.
© Copyright Gympie Regional Council 2016
Cadastral Disclaimer:
Despite Department of Environment and Resource Management (DERM)'s best efforts, DERM makes no representations or warranties in relation to the Information, and, to the extent permitted by law, exclude or limit all warranties relating to correctness, accuracy, reliability, completeness or currency and all liability for any direct, indirect and consequential costs, losses, damages and expenses incurred in any way (including but not limited to that arising from negligence) in connection with any use of or reliance on the Information.
© The State of Queensland (Dept of Environment and Resource Management (DERM)) 2016.
Map Grid of Australia (MGA) Zone 56 Geodetic Datum of Australia (GDA) 1994



Trunk Water










Map: PFTI-WAT-6

Version 3 Date: 15-03-2021



Gympie Regional Council Plans for Trunk Infrastructure

ARALUEN

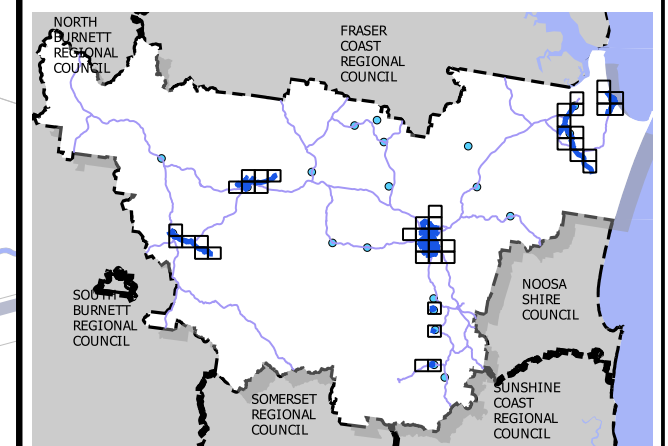
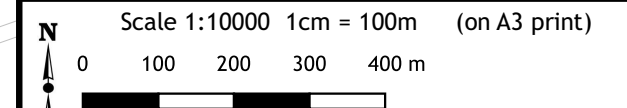
-  Water Bore
 -  Booster
 -  Water fittings
 -  Water Treatment plant
 -  Water Lines
 -  Water Storage
 -  Future Water Lines
 -  Future Water Supply Facility
- Future Water Lines
-  State Road Network

Water Service Catchment

-  Gympie

Disclaimer
While every care is taken to ensure the accuracy of this map, Gympie Regional Council makes no representations or warranties about its accuracy, reliability, completeness or suitability for any particular purpose and disclaims all responsibility and all liability (including without limitation, liability in negligence) for all expenses, losses, damage (including indirect or consequential damage) and costs which might incur as a result of the data being inaccurate or incomplete in any way and for any reason.
© Copyright Gympie Regional Council 2016

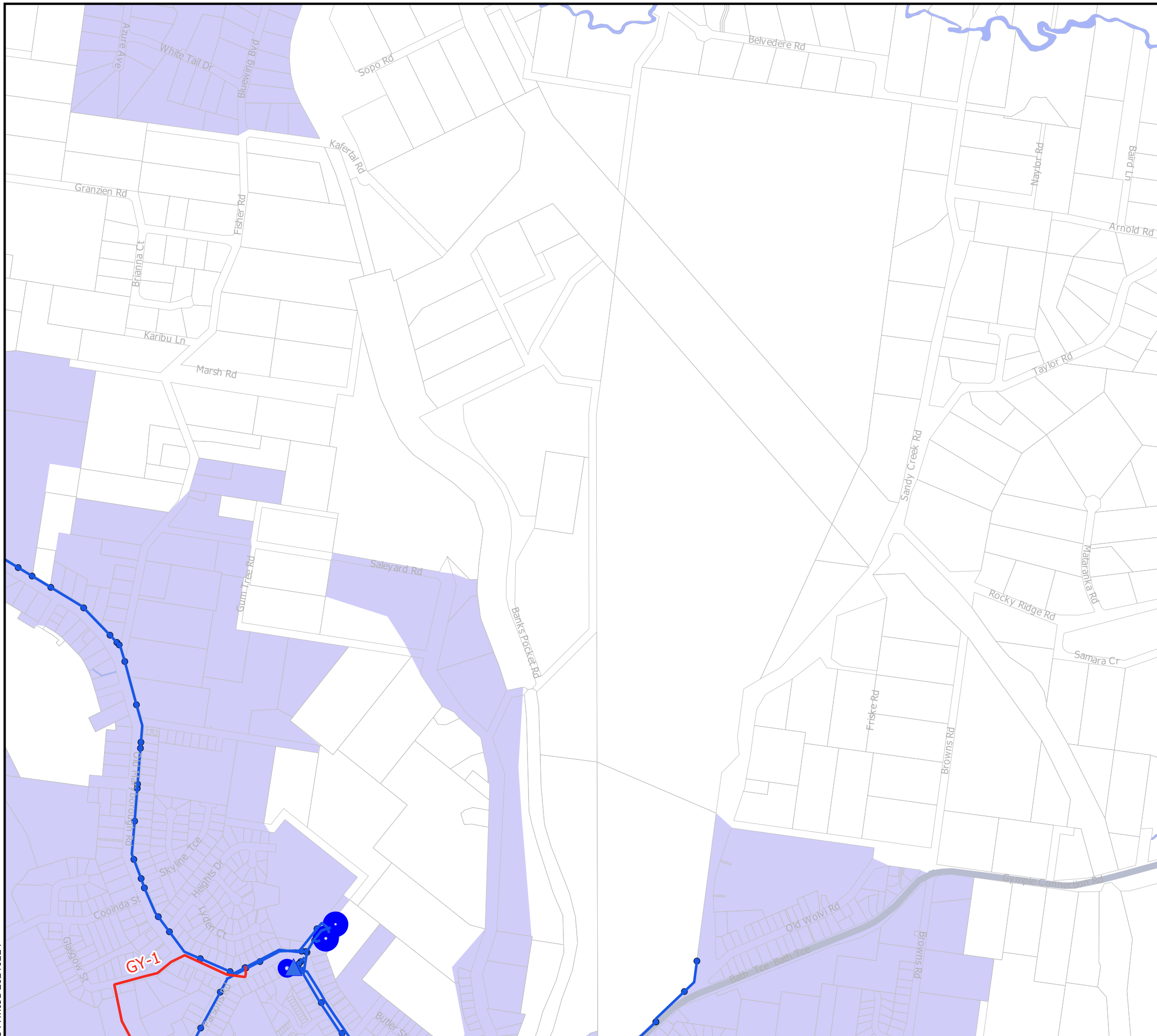
Cadastral Disclaimer:
Despite Department of Environment and Resource Management (DERM)'s best efforts, DERM makes no representations or warranties in relation to the Information, and, to the extent permitted by law, exclude or limit all warranties relating to correctness, accuracy, reliability, completeness or currency and all liability for any direct, indirect and consequential costs, losses, damages and expenses incurred in any way (including but not limited to that arising from negligence) in connection with any use of or reliance on the Information.
© The State of Queensland (Dept of Environment and Resource Management (DERM)) 2016.
Map Grid of Australia (MGA) Zone 56 Geodetic Datum of Australia (GDA) 1994



Trunk Water

Map: PFTI-WAT-7









Version 3 Date: 15-03-2021






Gympie Regional Council Plans for Trunk Infrastructure

WIDGEE CROSSING NORTH

-  Water Bore
-  Booster
-  Water fittings
-  Water Treatment plant
-  Water Lines
-  Water Storage
-  Future Water Lines
-  Future Water Supply Facility

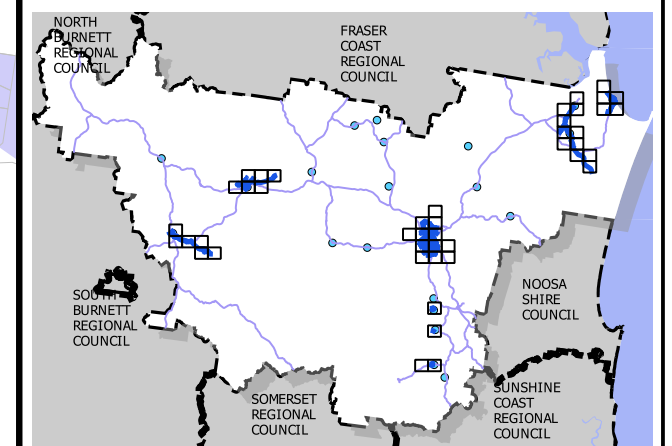
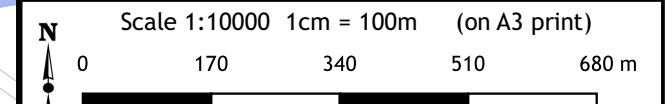
- Future Water Lines
-  State Road Network

Water Service Catchment

-  Gympie

Disclaimer
While every care is taken to ensure the accuracy of this map, Gympie Regional Council makes no representations or warranties about its accuracy, reliability, completeness or suitability for any particular purpose and disclaims all responsibility and all liability (including without limitation, liability in negligence) for all expenses, losses, damage (including indirect or consequential damage) and costs which might incur as a result of the data being inaccurate or incomplete in any way and for any reason.
© Copyright Gympie Regional Council 2016

Cadastral Disclaimer:
Despite Department of Environment and Resource Management (DERM)'s best efforts, DERM makes no representations or warranties in relation to the Information, and, to the extent permitted by law, exclude or limit all warranties relating to correctness, accuracy, reliability, completeness or currency and all liability for any direct, indirect and consequential costs, losses, damages and expenses incurred in any way (including but not limited to that arising from negligence) in connection with any use of or reliance on the Information.
© The State of Queensland (Dept of Environment and Resource Management (DERM)) 2016.
Map Grid of Australia (MGA) Zone 56 Geodetic Datum of Australia (GDA) 1994



Trunk Water

Map: PFTI-WAT-9

Version 3 Date: 15-03-2021



Gympie Regional Council Plans for Trunk Infrastructure

GYMPIE

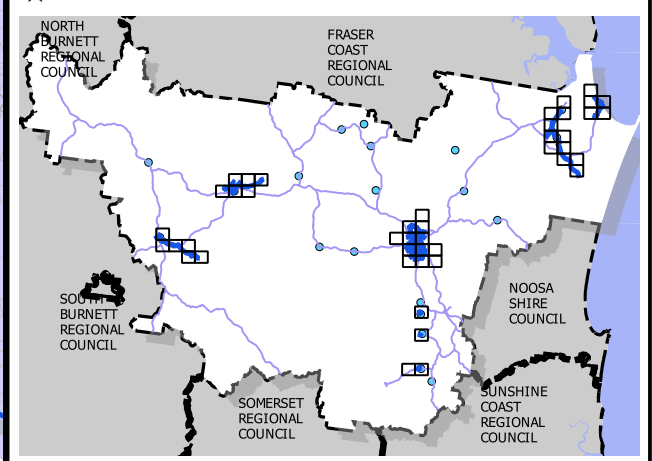
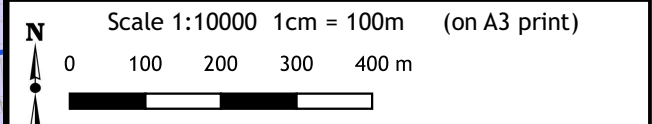
- Water Bore
- Booster
- Water fittings
- Water Treatment plant
- Water Lines
- Water Storage
- Future Water Lines
- Future Water Supply Facility

- Future Water Lines
- State Road Network

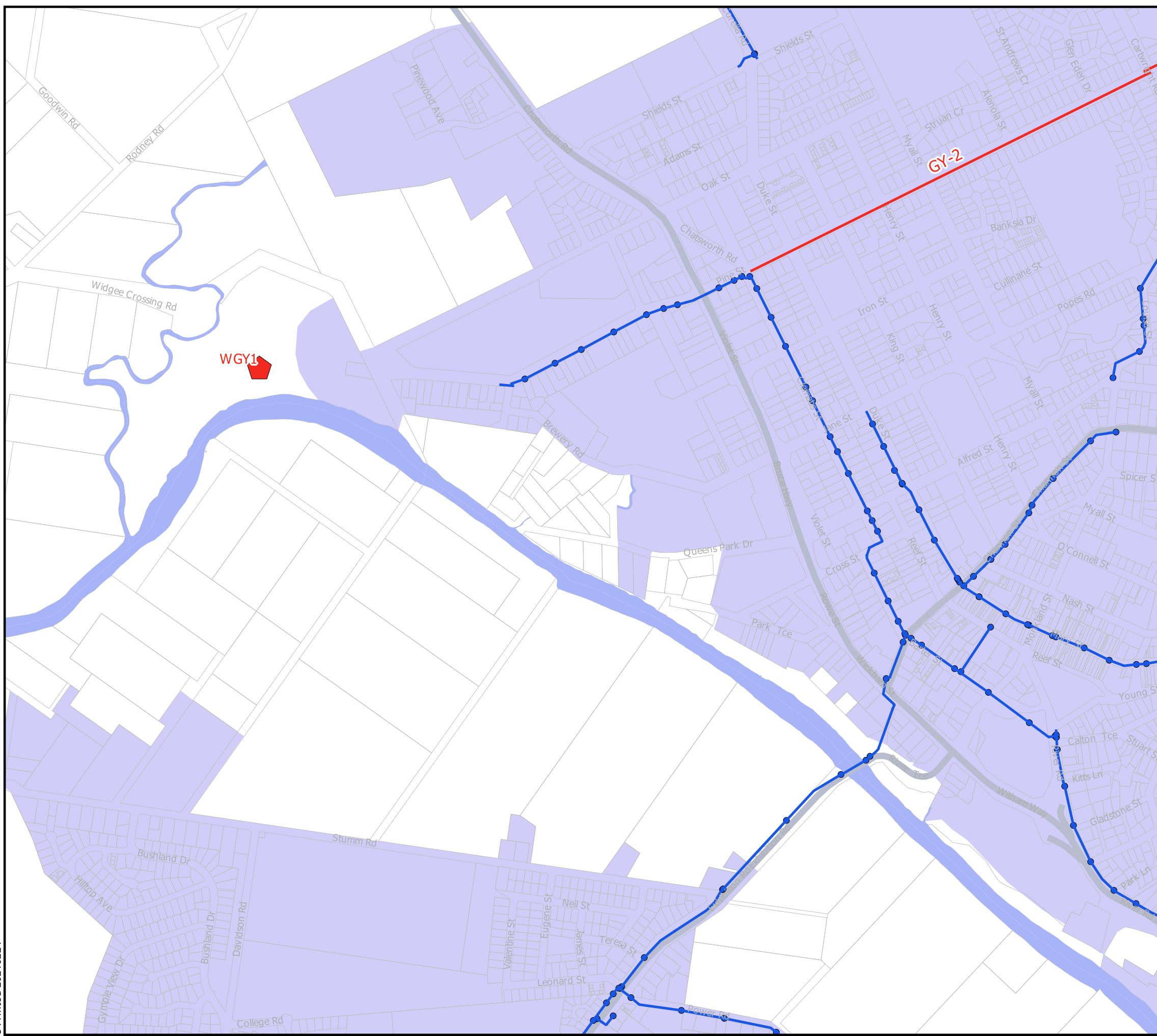
- Water Service Catchment**
- Gympie

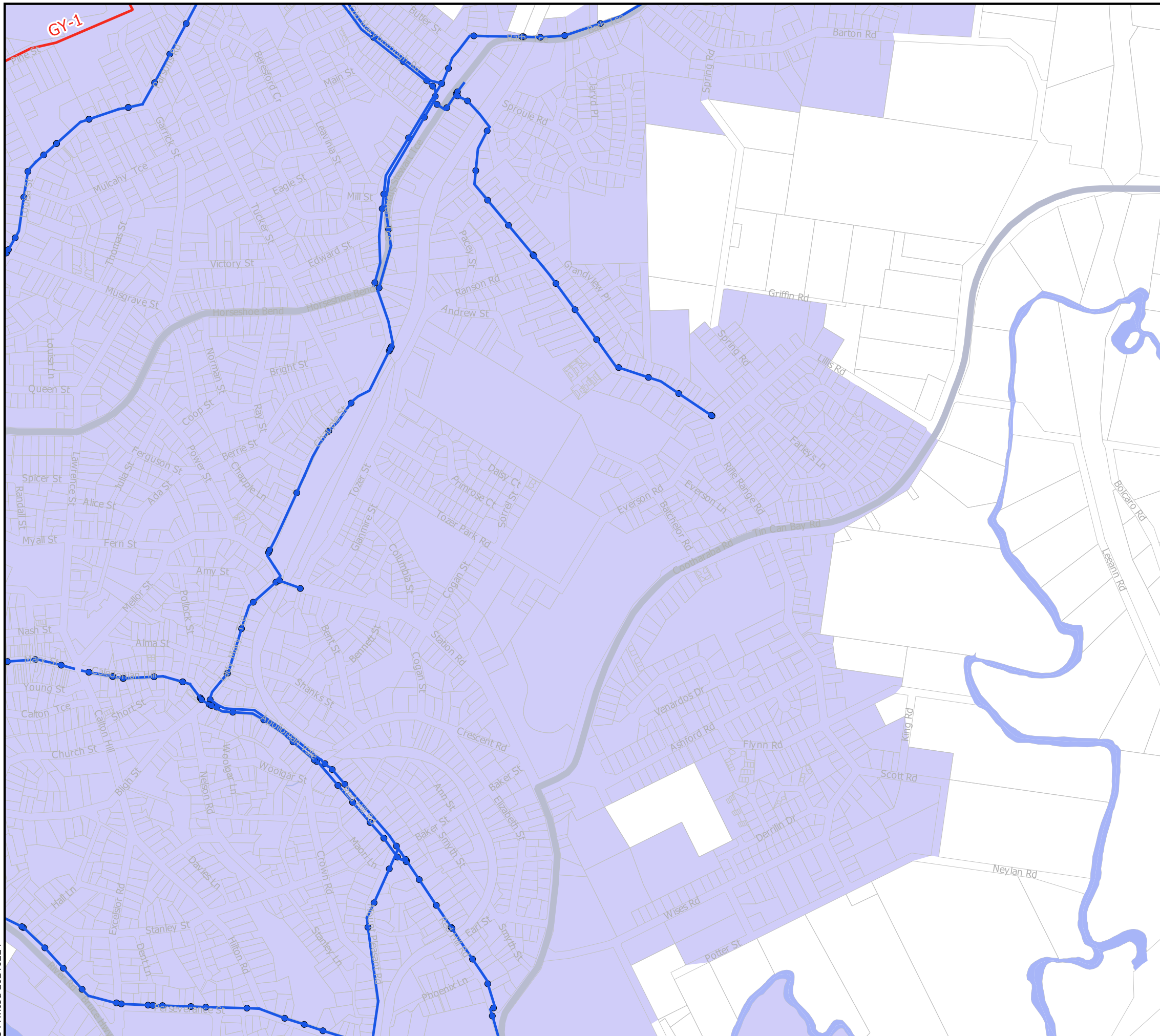
Disclaimer
While every care is taken to ensure the accuracy of this map, Gympie Regional Council makes no representations or warranties about its accuracy, reliability, completeness or suitability for any particular purpose and disclaims all responsibility and all liability (including without limitation, liability in negligence) for all expenses, losses, damage (including indirect or consequential damage) and costs which might incur as a result of the data being inaccurate or incomplete in any way and for any reason.
© Copyright Gympie Regional Council 2016

Cadastral Disclaimer:
Despite Department of Environment and Resource Management (DERM)'s best efforts, DERM makes no representations or warranties in relation to the Information, and, to the extent permitted by law, exclude or limit all warranties relating to correctness, accuracy, reliability, completeness or currency and all liability for any direct, indirect and consequential costs, losses, damages and expenses incurred in any way (including but not limited to that arising from negligence) in connection with any use of or reliance on the Information.
© The State of Queensland (Dept of Environment and Resource Management (DERM)) 2016.
Map Grid of Australia (MGA) Zone 56 Geodetic Datum of Australia (GDA) 1994



Trunk Water
Map: PFTI-WAT-10
Version 3 Date: 15-03-2021





Gympie Regional Council
Plans for Trunk Infrastructure

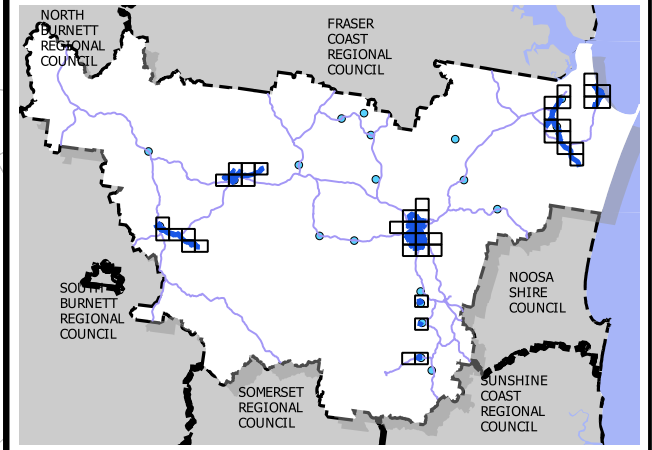
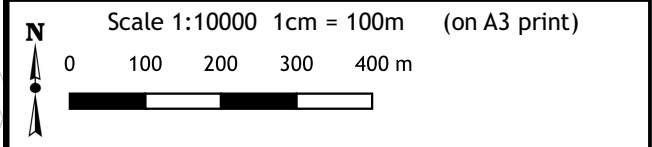
GYMPIE

- Water Bore
- Booster
- Water fittings
- Water Treatment plant
- Water Lines
- Water Storage
- Future Water Lines
- Future Water Supply Facility
- Future Water Lines
- State Road Network

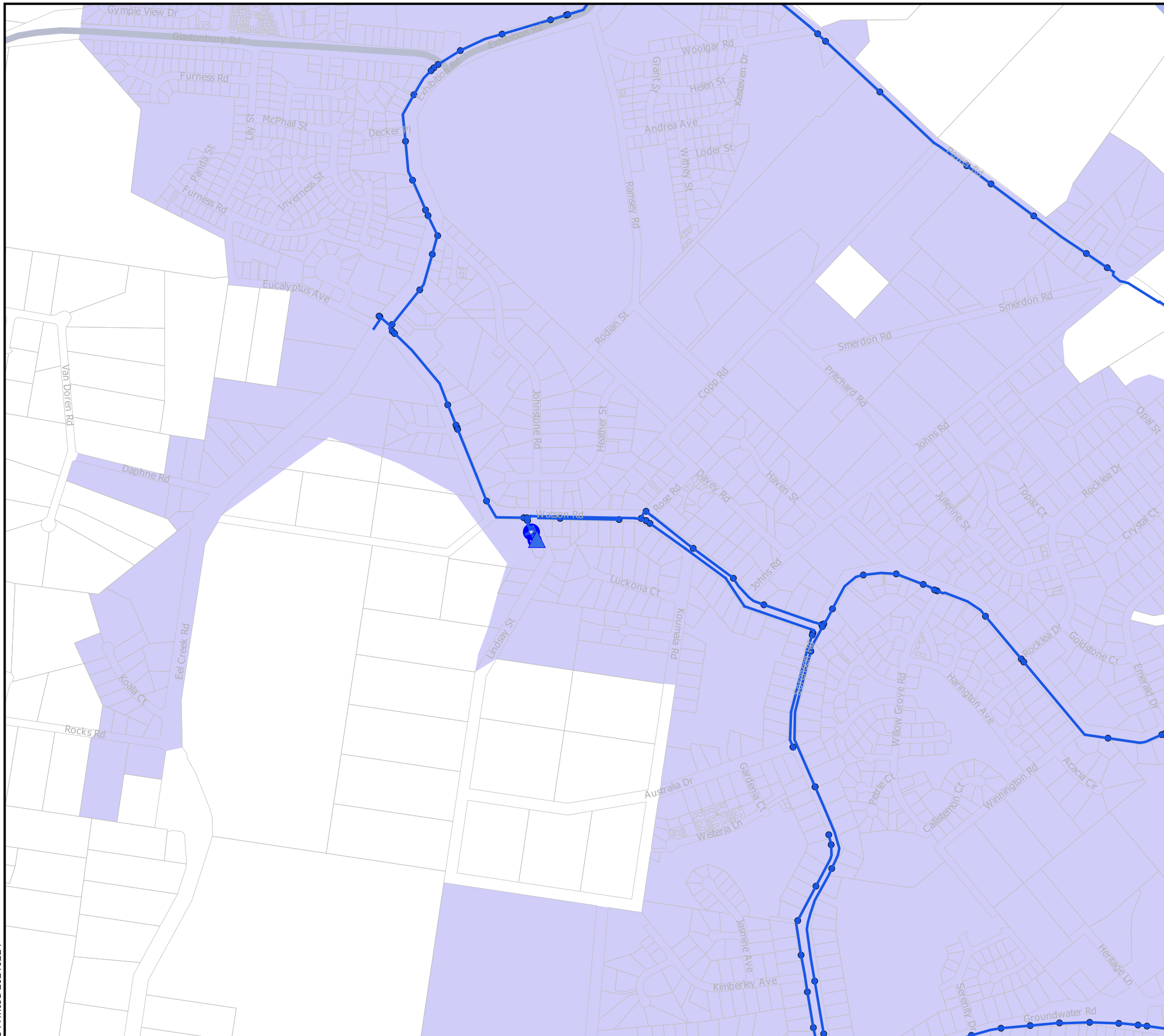
Water Service Catchment
Gympie

Disclaimer
While every care is taken to ensure the accuracy of this map, Gympie Regional Council makes no representations or warranties about its accuracy, reliability, completeness or suitability for any particular purpose and disclaims all responsibility and all liability (including without limitation, liability in negligence) for all expenses, losses, damage (including indirect or consequential damage) and costs which might incur as a result of the data being inaccurate or incomplete in any way and for any reason.
© Copyright Gympie Regional Council 2016

Cadastral Disclaimer:
Despite Department of Environment and Resource Management (DERM)'s best efforts, DERM makes no representations or warranties in relation to the Information, and, to the extent permitted by law, exclude or limit all warranties relating to correctness, accuracy, reliability, completeness or currency and all liability for any direct, indirect and consequential costs, losses, damages and expenses incurred in any way (including but not limited to that arising from negligence) in connection with any use of or reliance on the Information.
© The State of Queensland (Dept of Environment and Resource Management (DERM)) 2016.
Map Grid of Australia (MGA) Zone 56 Geodetic Datum of Australia (GDA) 1994












Trunk Water
Map: PFTI-WAT-11
Version 3 Date: 15-03-2021




Gympie Regional Council
Plans for Trunk Infrastructure

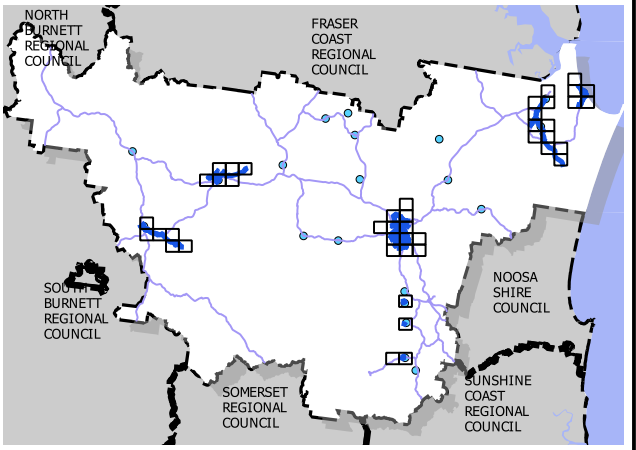
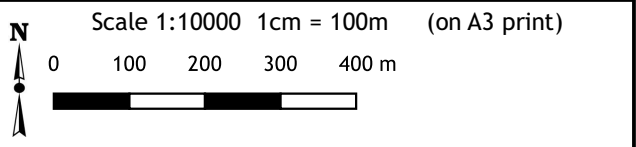
SOUTHSIDE

-  Water Bore
-  Booster
-  Water fittings
-  Water Treatment plant
-  Water Lines
-  Water Storage
-  Future Water Lines
-  Future Water Supply Facility

Future Water Lines
 State Road Network

Water Service Catchment
 Gympie

Disclaimer
 While every care is taken to ensure the accuracy of this map, Gympie Regional Council makes no representations or warranties about its accuracy, reliability, completeness or suitability for any particular purpose and disclaims all responsibility and all liability (including without limitation, liability in negligence) for all expenses, losses, damage (including indirect or consequential damage) and costs which might incur as a result of the data being inaccurate or incomplete in any way and for any reason.
 © Copyright Gympie Regional Council 2016
Cadastral Disclaimer:
 Despite Department of Environment and Resource Management (DERM)'s best efforts, DERM makes no representations or warranties in relation to the Information, and, to the extent permitted by law, exclude or limit all warranties relating to correctness, accuracy, reliability, completeness or currency and all liability for any direct, indirect and consequential costs, losses, damages and expenses incurred in any way (including but not limited to that arising from negligence) in connection with any use of or reliance on the Information.
 © The State of Queensland (Dept of Environment and Resource Management (DERM)) 2016.
 Map Grid of Australia (MGA) Zone 56 Geodetic Datum of Australia (GDA) 1994



Trunk Water
 Map: PFTI-WAT-12
 Version 3 Date: 15-03-2021



Gympie Regional Council Plans for Trunk Infrastructure

MONKLAND

- Water Bore
- Booster
- Water fittings
- Water Treatment plant
- Water Lines
- Water Storage
- Future Water Lines
- Future Water Supply Facility

- Future Water Lines
- State Road Network

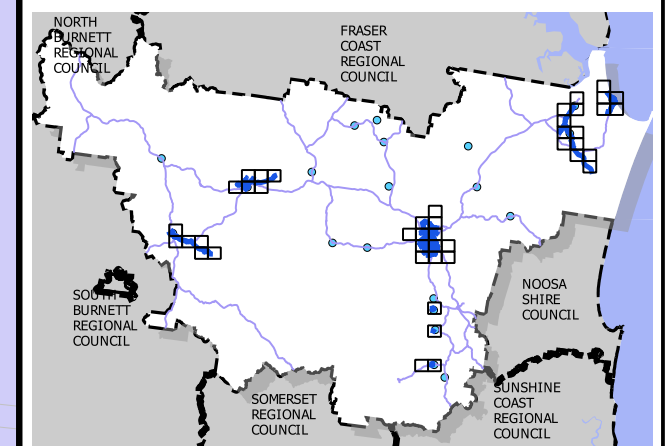
- Water Service Catchment**
- Gympie

Disclaimer
While every care is taken to ensure the accuracy of this map, Gympie Regional Council makes no representations or warranties about its accuracy, reliability, completeness or suitability for any particular purpose and disclaims all responsibility and all liability (including without limitation, liability in negligence) for all expenses, losses, damage (including indirect or consequential damage) and costs which might incur as a result of the data being inaccurate or incomplete in any way and for any reason.
© Copyright Gympie Regional Council 2016

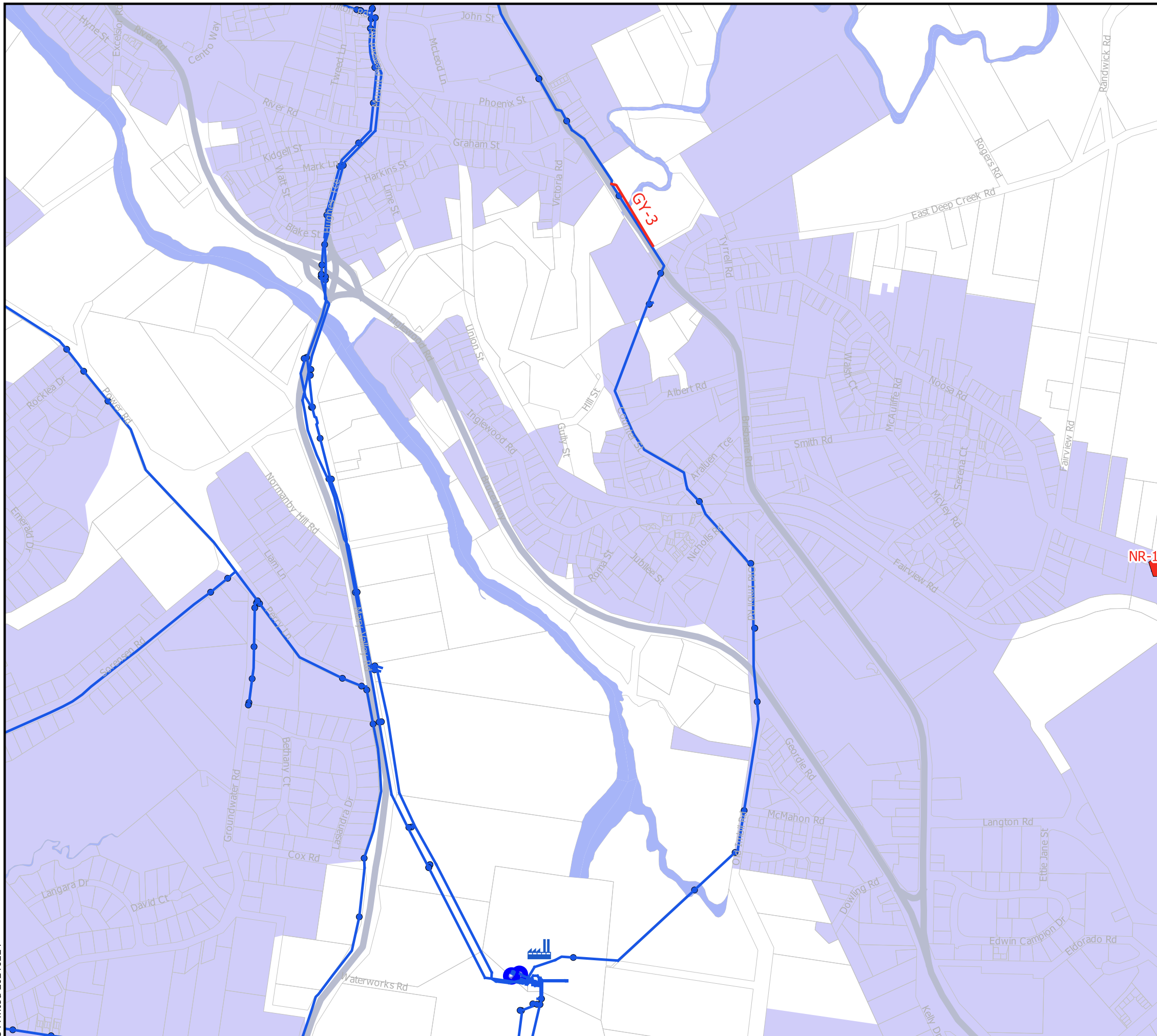
Cadastral Disclaimer:
Despite Department of Environment and Resource Management (DERM)'s best efforts, DERM makes no representations or warranties in relation to the Information, and, to the extent permitted by law, exclude or limit all warranties relating to correctness, accuracy, reliability, completeness or currency and all liability for any direct, indirect and consequential costs, losses, damages and expenses incurred in any way (including but not limited to that arising from negligence) in connection with any use of or reliance on the Information.
© The State of Queensland (Dept of Environment and Resource Management (DERM)) 2016.
Map Grid of Australia (MGA) Zone 56 Geodetic Datum of Australia (GDA) 1994

Scale 1:10000 1cm = 100m (on A3 print)

0 100 200 300 400 m



Trunk Water
Map: PFTI-WAT-13
Version 3 Date: 15-03-2021





Gympie Regional Council Plans for Trunk Infrastructure

EAST DEEP CREEK

- Water Bore
- Booster
- Water fittings
- Water Treatment plant
- Water Lines
- Water Storage
- Future Water Lines
- Future Water Supply Facility

- Future Water Lines
- State Road Network

Water Service Catchment

- Gympie

Disclaimer

While every care is taken to ensure the accuracy of this map, Gympie Regional Council makes no representations or warranties about its accuracy, reliability, completeness or suitability for any particular purpose and disclaims all responsibility and all liability (including without limitation, liability in negligence) for all expenses, losses, damage (including indirect or consequential damage) and costs which might incur as a result of the data being inaccurate or incomplete in any way and for any reason.

© Copyright Gympie Regional Council 2016

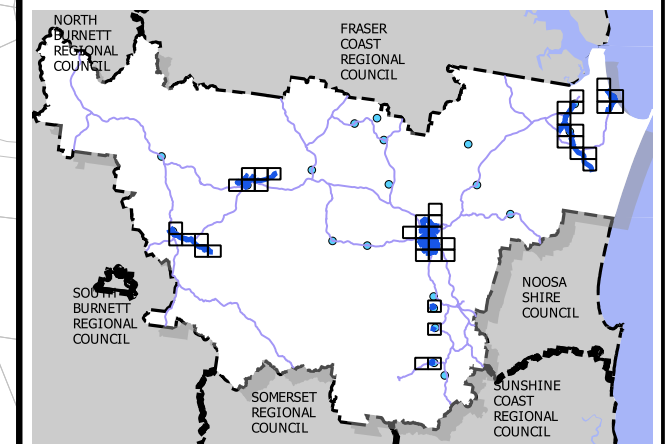
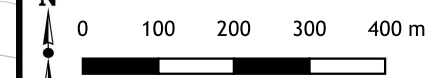
Cadastre Disclaimer:

Despite Department of Environment and Resource Management (DERM)'s best efforts, DERM makes no representations or warranties in relation to the Information, and, to the extent permitted by law, exclude or limit all warranties relating to correctness, accuracy, reliability, completeness or currency and all liability for any direct, indirect and consequential costs, losses, damages and expenses incurred in any way (including but not limited to that arising from negligence) in connection with any use of or reliance on the Information.

© The State of Queensland (Dept of Environment and Resource Management (DERM)) 2016.

Map Grid of Australia (MGA) Zone 56 Geodetic Datum of Australia (GDA) 1994

Scale 1:10000 1cm = 100m (on A3 print)



Trunk Water

Map: PFTI-WAT-14

Version 3 Date: 15-03-2021



Gympie Regional Council Plans for Trunk Infrastructure

JONES HILL

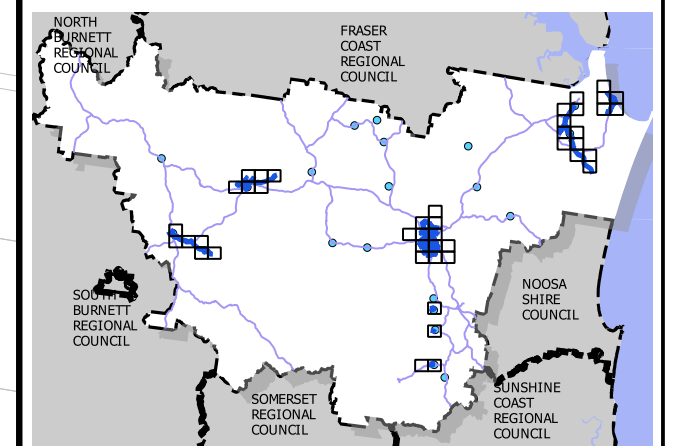
- Water Bore
- Booster
- Water fittings
- Water Treatment plant
- Water Lines
- Water Storage
- Future Water Lines
- Future Water Supply Facility
- Future Water Lines
- State Road Network

Water Service Catchment
 Gympie

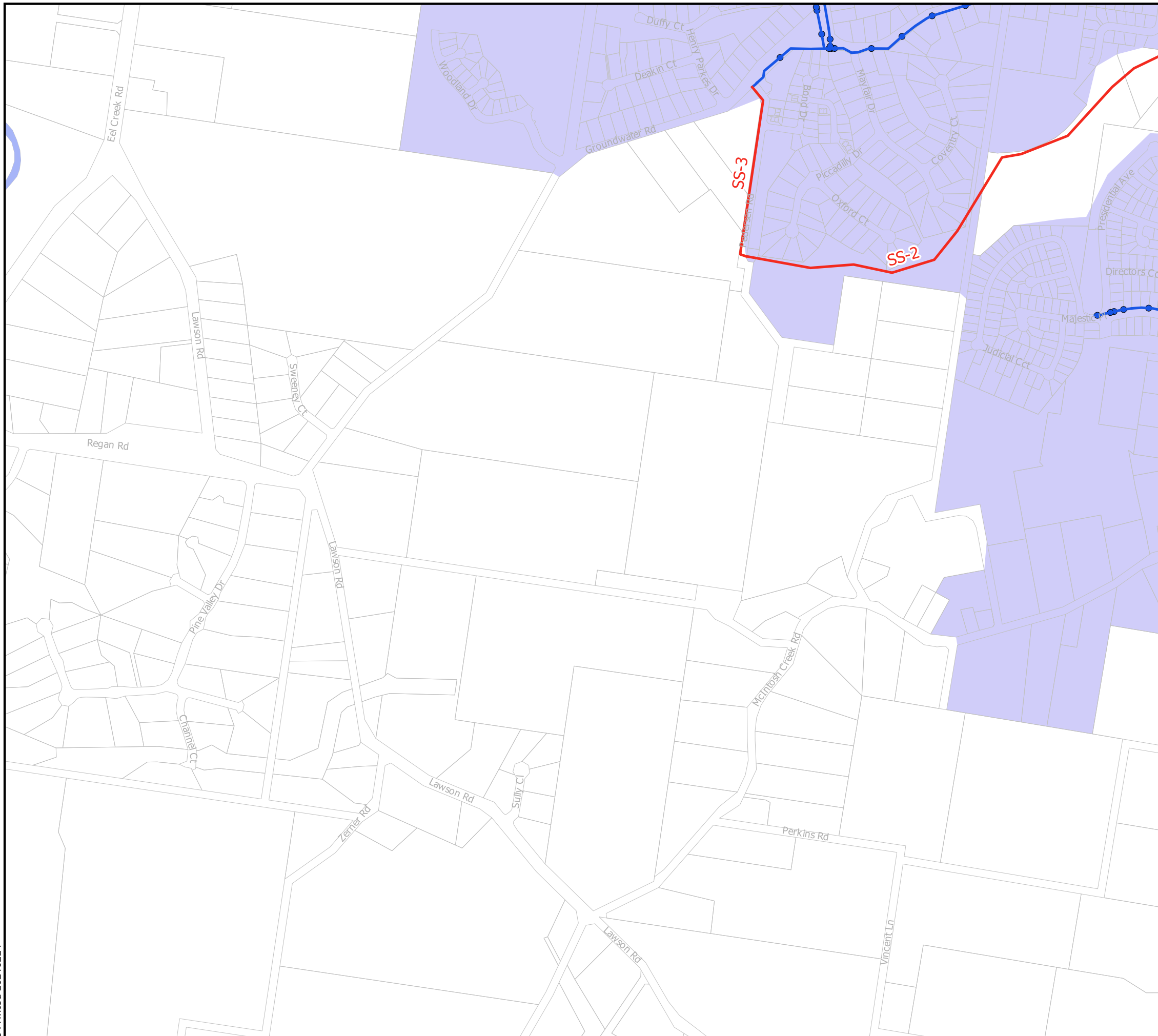
Disclaimer
 While every care is taken to ensure the accuracy of this map, Gympie Regional Council makes no representations or warranties about its accuracy, reliability, completeness or suitability for any particular purpose and disclaims all responsibility and all liability (including without limitation, liability in negligence) for all expenses, losses, damage (including indirect or consequential damage) and costs which might incur as a result of the data being inaccurate or incomplete in any way and for any reason.
 © Copyright Gympie Regional Council 2016

Cadastral Disclaimer:
 Despite Department of Environment and Resource Management (DERM)'s best efforts, DERM makes no representations or warranties in relation to the Information, and, to the extent permitted by law, exclude or limit all warranties relating to correctness, accuracy, reliability, completeness or currency and all liability for any direct, indirect and consequential costs, losses, damages and expenses incurred in any way (including but not limited to that arising from negligence) in connection with any use of or reliance on the Information.
 © The State of Queensland (Dept of Environment and Resource Management (DERM)) 2016.
 Map Grid of Australia (MGA) Zone 56 Geodetic Datum of Australia (GDA) 1994

N Scale 1:10000 1cm = 100m (on A3 print)
 0 100 200 300 400 m



Trunk Water
 Map: PFTI-WAT-16
 Version 3 Date: 15-03-2021





Gympie Regional Council Plans for Trunk Infrastructure

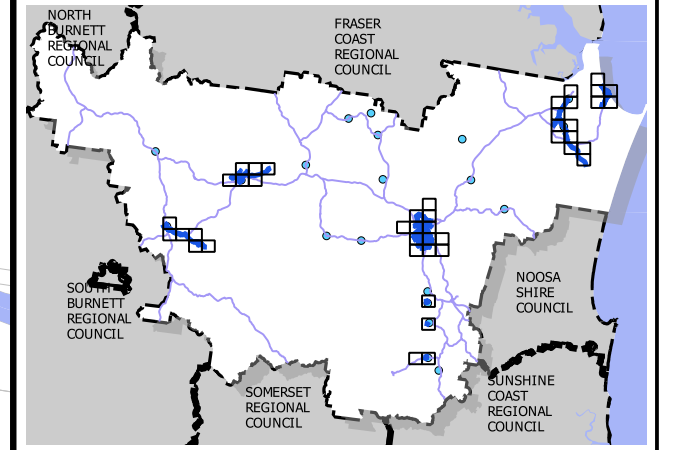
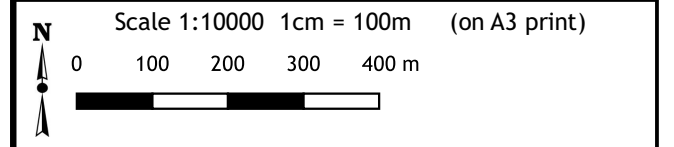
JONES HILL

- Water Bore
 - Booster
 - Water fittings
 - Water Treatment plant
 - Water Lines
 - Water Storage
 - Future Water Lines
 - Future Water Supply Facility
- Future Water Lines
- State Road Network

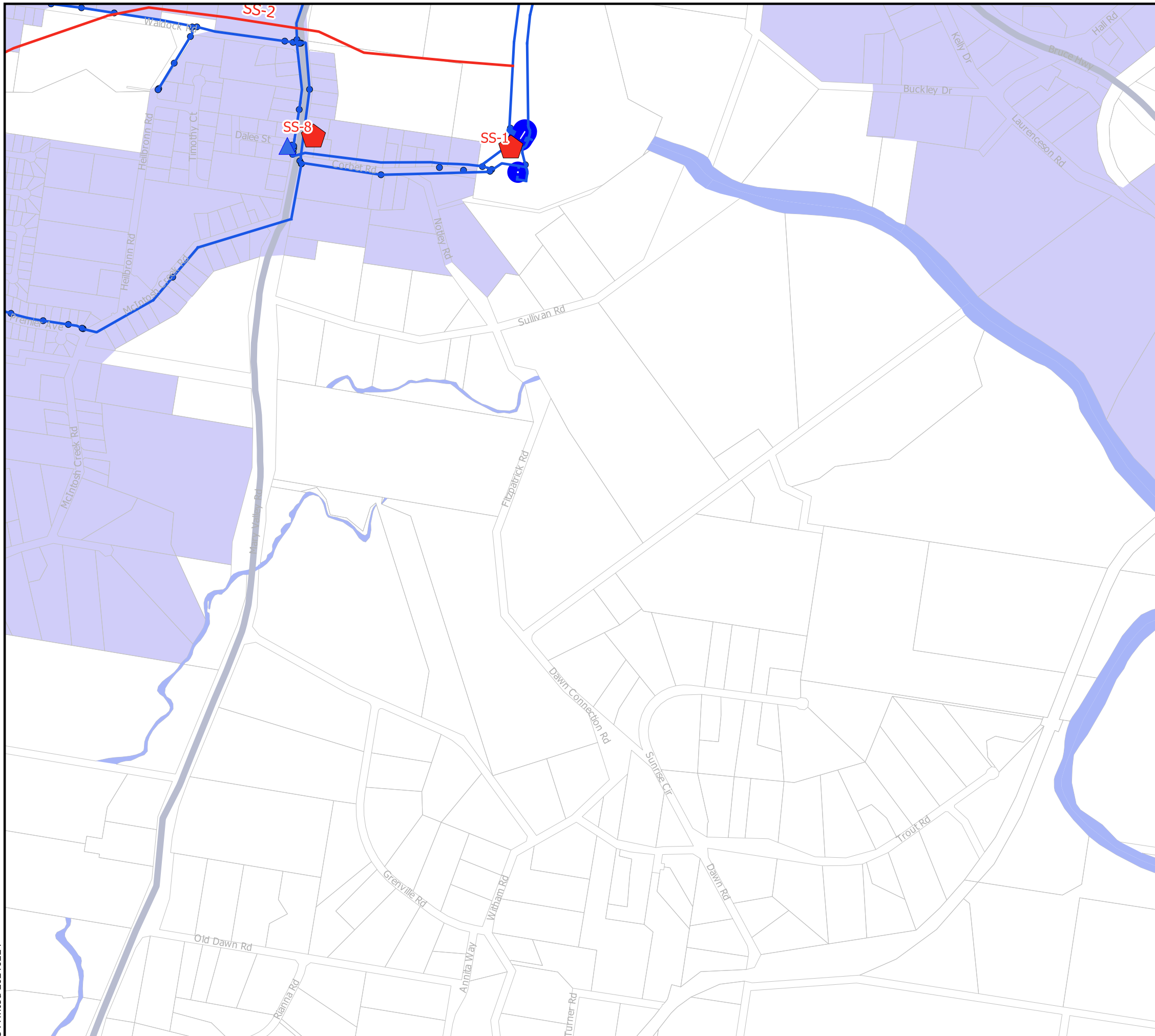
Water Service Catchment

- Gympie

Disclaimer
While every care is taken to ensure the accuracy of this map, Gympie Regional Council makes no representations or warranties about its accuracy, reliability, completeness or suitability for any particular purpose and disclaims all responsibility and all liability (including without limitation, liability in negligence) for all expenses, losses, damage (including indirect or consequential damage) and costs which might incur as a result of the data being inaccurate or incomplete in any way and for any reason.
© Copyright Gympie Regional Council 2016
Cadastral Disclaimer:
Despite Department of Environment and Resource Management (DERM)'s best efforts, DERM makes no representations or warranties in relation to the Information, and, to the extent permitted by law, exclude or limit all warranties relating to correctness, accuracy, reliability, completeness or currency and all liability for any direct, indirect and consequential costs, losses, damages and expenses incurred in any way (including but not limited to that arising from negligence) in connection with any use of or reliance on the Information.
© The State of Queensland (Dept of Environment and Resource Management (DERM)) 2016.
Map Grid of Australia (MGA) Zone 56 Geodetic Datum of Australia (GDA) 1994



Trunk Water
Map: PFTI-WAT-17
Version 3 Date: 15-03-2021





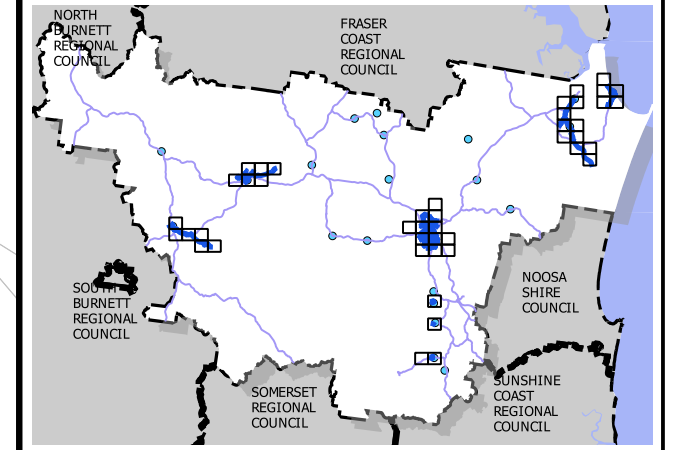
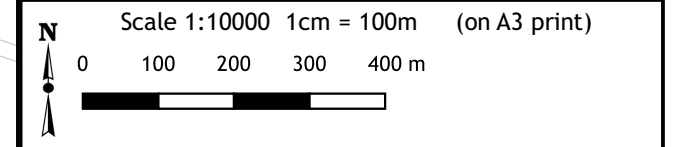
Gympie Regional Council Plans for Trunk Infrastructure

WOONDUM

- Water Bore
- Booster
- Water fittings
- Water Treatment plant
- Water Lines
- Water Storage
- Future Water Lines
- Future Water Supply Facility
- Future Water Lines
- State Road Network

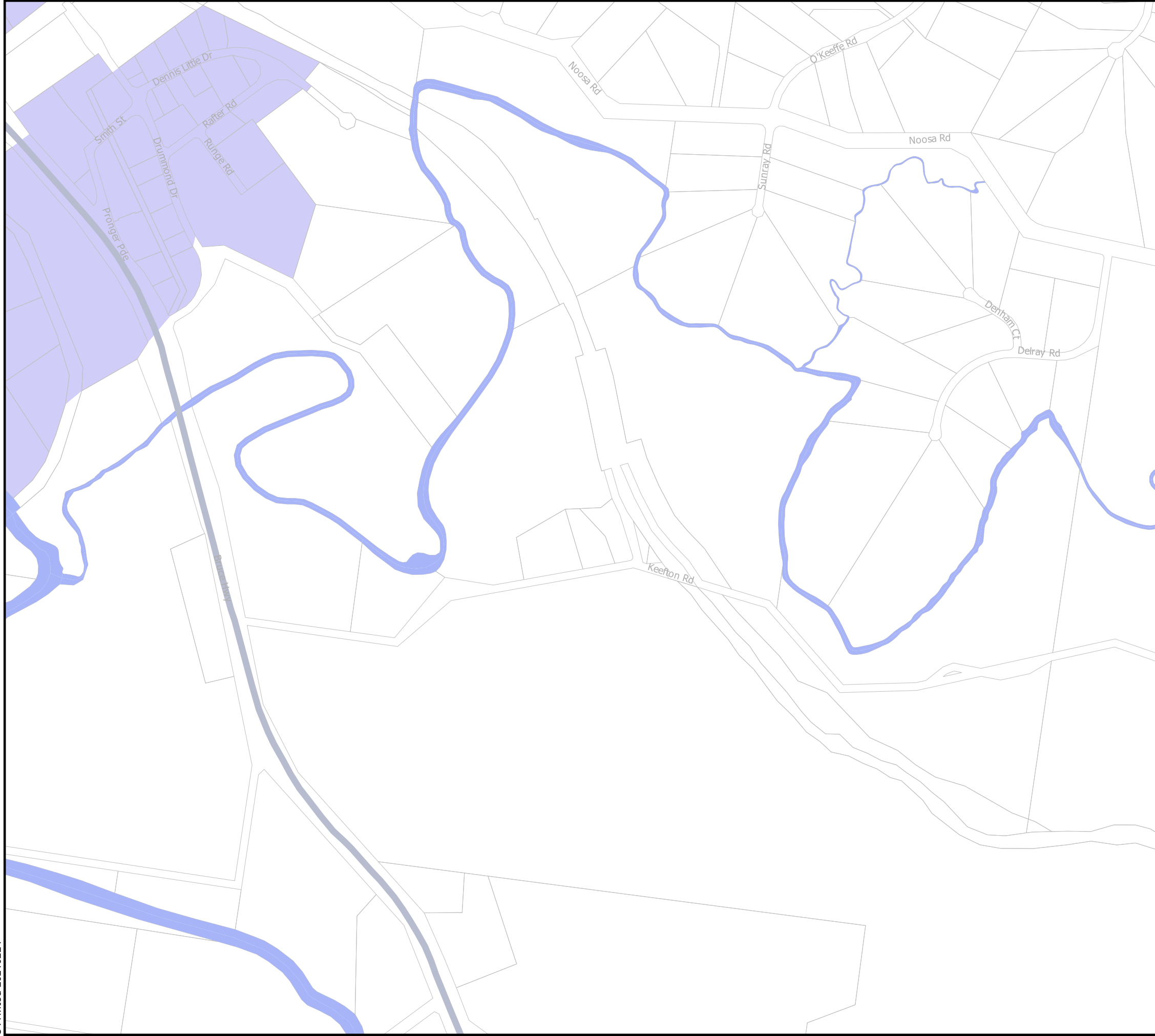
Water Service Catchment
 Gympie

Disclaimer
 While every care is taken to ensure the accuracy of this map, Gympie Regional Council makes no representations or warranties about its accuracy, reliability, completeness or suitability for any particular purpose and disclaims all responsibility and all liability (including without limitation, liability in negligence) for all expenses, losses, damage (including indirect or consequential damage) and costs which might incur as a result of the data being inaccurate or incomplete in any way and for any reason.
 © Copyright Gympie Regional Council 2016
Cadastral Disclaimer:
 Despite Department of Environment and Resource Management (DERM)'s best efforts, DERM makes no representations or warranties in relation to the Information, and, to the extent permitted by law, exclude or limit all warranties relating to correctness, accuracy, reliability, completeness or currency and all liability for any direct, indirect and consequential costs, losses, damages and expenses incurred in any way (including but not limited to that arising from negligence) in connection with any use of or reliance on the Information.
 © The State of Queensland (Dept of Environment and Resource Management (DERM)) 2016.
 Map Grid of Australia (MGA) Zone 56 Geodetic Datum of Australia (GDA) 1994



Trunk Water
 Map: PFTI-WAT-18
 Version 3 Date: 15-03-2021









C Printed 202.10224







Gympie Regional Council Plans for Trunk Infrastructure

INSKIP

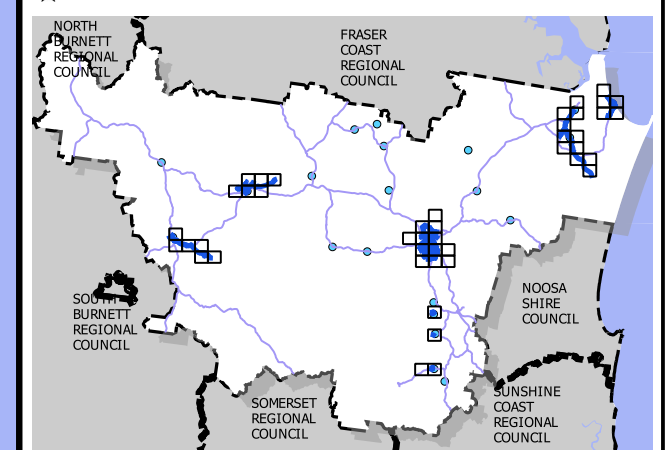
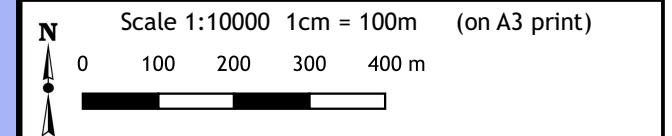
-  Water Bore
-  Booster
-  Water fittings
-  Water Treatment plant
-  Water Lines
-  Water Storage
-  Future Water Lines
-  Future Water Supply Facility

- Future Water Lines
-  State Road Network

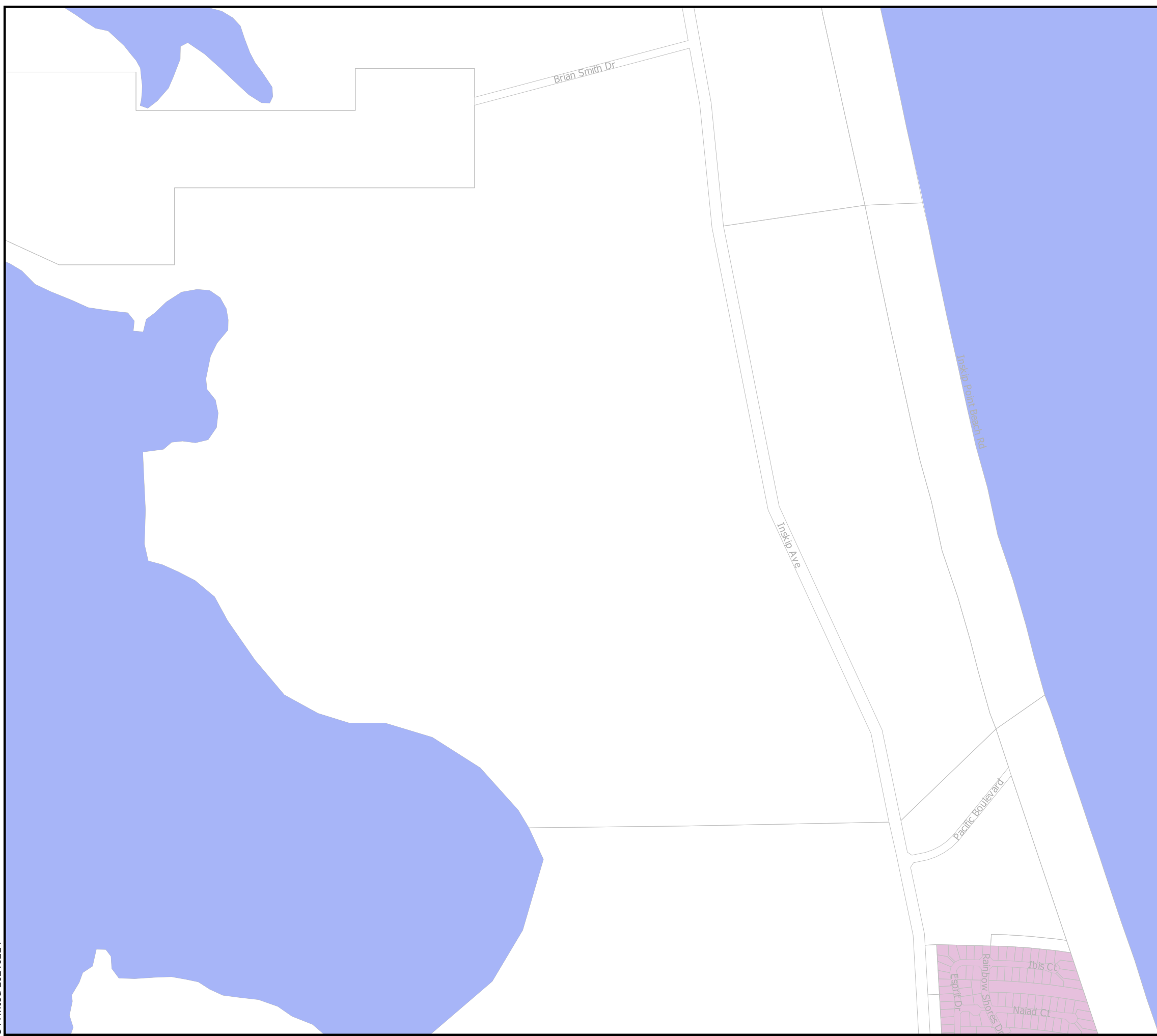
- Water Service Catchment
-  Rainbow Beach

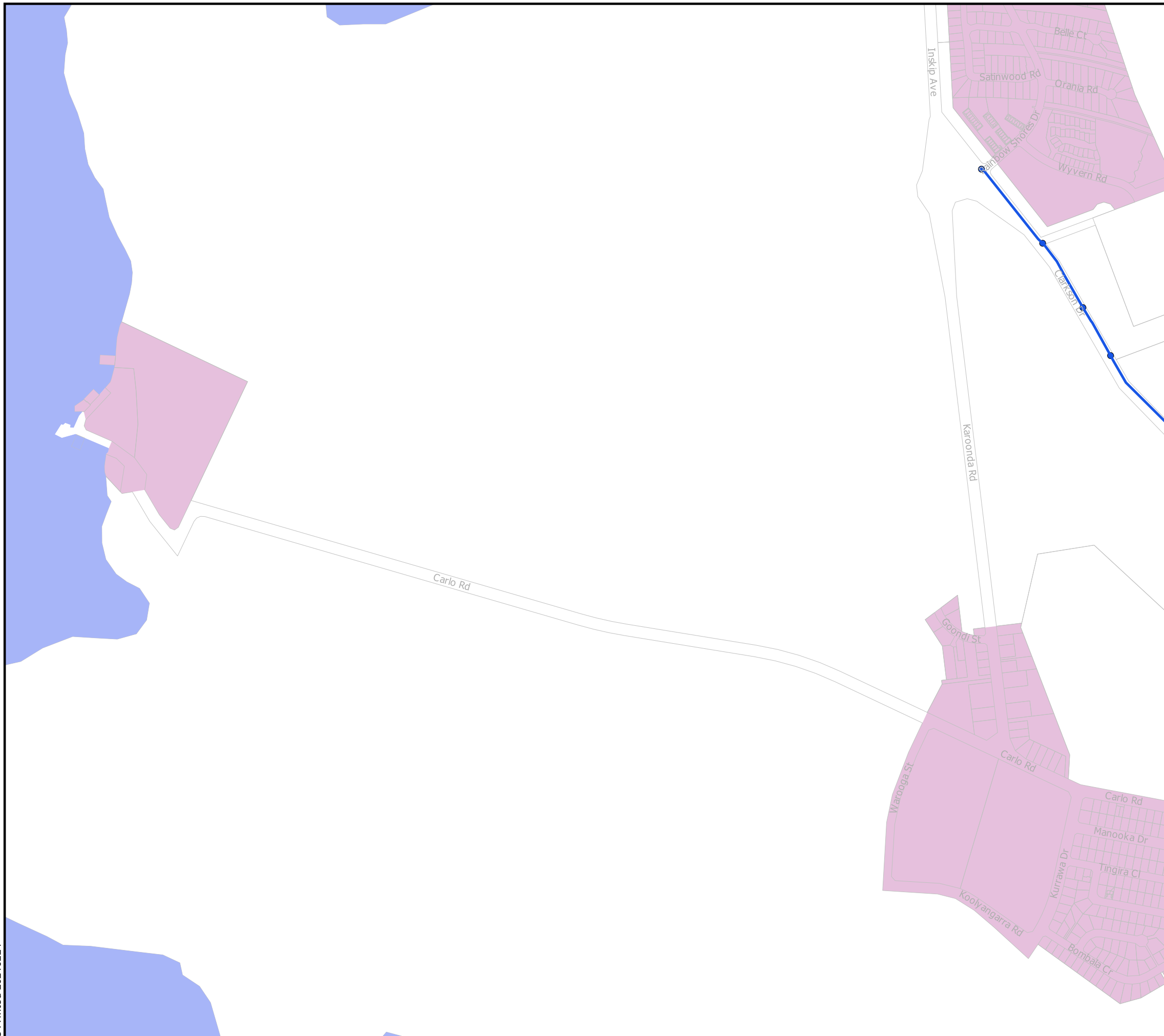
Disclaimer
While every care is taken to ensure the accuracy of this map, Gympie Regional Council makes no representations or warranties about its accuracy, reliability, completeness or suitability for any particular purpose and disclaims all responsibility and all liability (including without limitation, liability in negligence) for all expenses, losses, damage (including indirect or consequential damage) and costs which might incur as a result of the data being inaccurate or incomplete in any way and for any reason.
© Copyright Gympie Regional Council 2016

Cadastral Disclaimer:
Despite Department of Environment and Resource Management (DERM)'s best efforts, DERM makes no representations or warranties in relation to the Information, and, to the extent permitted by law, exclude or limit all warranties relating to correctness, accuracy, reliability, completeness or currency and all liability for any direct, indirect and consequential costs, losses, damages and expenses incurred in any way (including but not limited to that arising from negligence) in connection with any use of or reliance on the Information.
© The State of Queensland (Dept of Environment and Resource Management (DERM)) 2016.
Map Grid of Australia (MGA) Zone 56 Geodetic Datum of Australia (GDA) 1994



Trunk Water
Map: PFTI-WAT-21
Version 3 Date: 15-03-2021





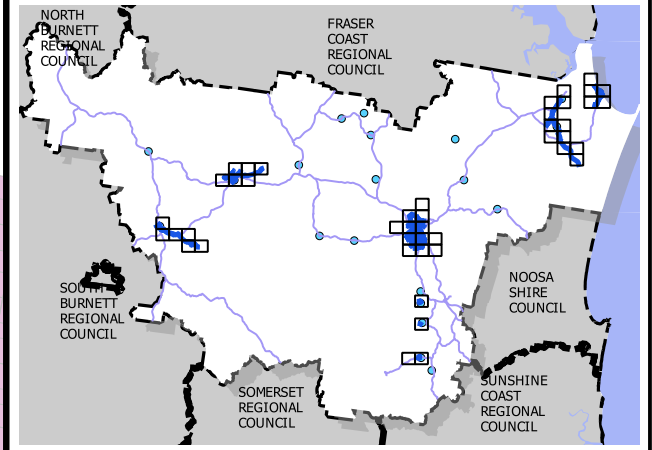
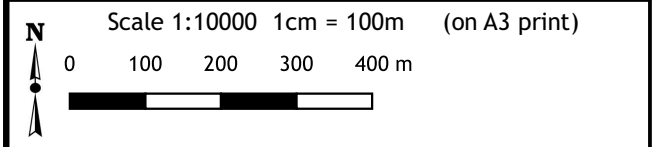
Gympie Regional Council
Plans for Trunk Infrastructure

RAINBOW BEACH

- Water Bore
- Booster
- Water fittings
- Water Treatment plant
- Water Lines
- Water Storage
- Future Water Lines
- Future Water Supply Facility
- Future Water Lines
- State Road Network
- Water Service Catchment**
- Rainbow Beach

Disclaimer
While every care is taken to ensure the accuracy of this map, Gympie Regional Council makes no representations or warranties about its accuracy, reliability, completeness or suitability for any particular purpose and disclaims all responsibility and all liability (including without limitation, liability in negligence) for all expenses, losses, damage (including indirect or consequential damage) and costs which might incur as a result of the data being inaccurate or incomplete in any way and for any reason.
© Copyright Gympie Regional Council 2016

Cadastral Disclaimer:
Despite Department of Environment and Resource Management (DERM)'s best efforts, DERM makes no representations or warranties in relation to the Information, and, to the extent permitted by law, exclude or limit all warranties relating to correctness, accuracy, reliability, completeness or currency and all liability for any direct, indirect and consequential costs, losses, damages and expenses incurred in any way (including but not limited to that arising from negligence) in connection with any use of or reliance on the Information.
© The State of Queensland (Dept of Environment and Resource Management (DERM)) 2016.
Map Grid of Australia (MGA) Zone 56 Geodetic Datum of Australia (GDA) 1994












Trunk Water
Map: PFTI-WAT-22
Version 3 Date: 15-03-2021




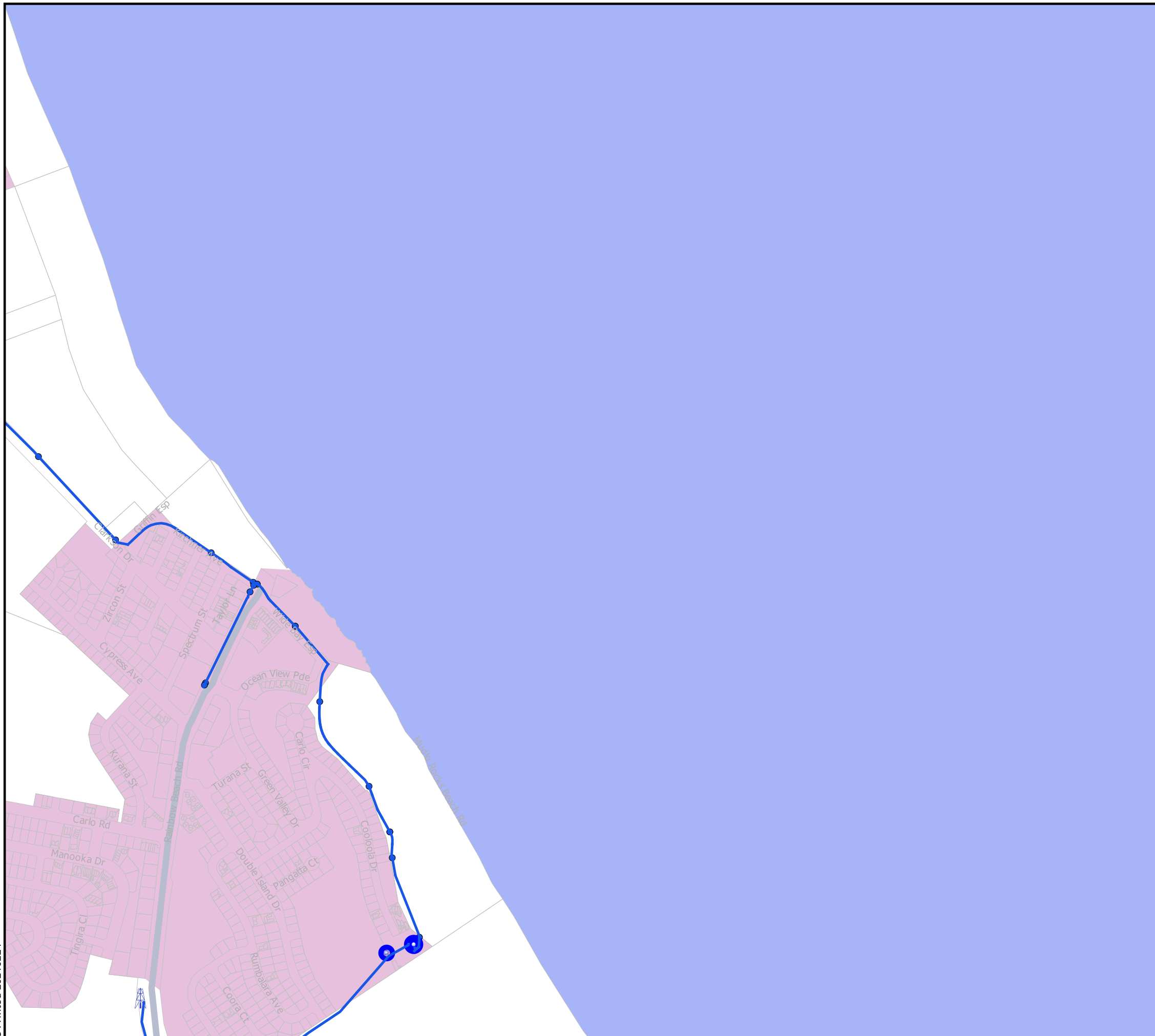
Gympie Regional Council Plans for Trunk Infrastructure

RAINBOW BEACH

-  Water Bore
 -  Booster
 -  Water fittings
 -  Water Treatment plant
 -  Water Lines
 -  Water Storage
 -  Future Water Lines
 -  Future Water Supply Facility
- Future Water Lines
-  State Road Network

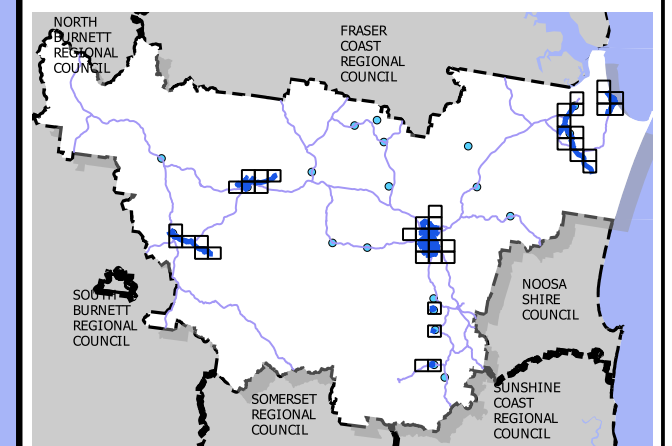
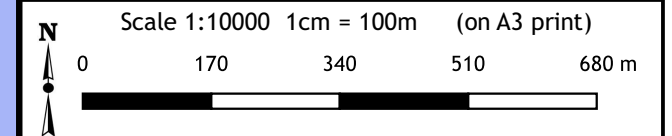
Water Service Catchment

-  Rainbow Beach



Disclaimer
While every care is taken to ensure the accuracy of this map, Gympie Regional Council makes no representations or warranties about its accuracy, reliability, completeness or suitability for any particular purpose and disclaims all responsibility and all liability (including without limitation, liability in negligence) for all expenses, losses, damage (including indirect or consequential damage) and costs which might incur as a result of the data being inaccurate or incomplete in any way and for any reason.
© Copyright Gympie Regional Council 2016

Cadastral Disclaimer:
Despite Department of Environment and Resource Management (DERM)'s best efforts, DERM makes no representations or warranties in relation to the Information, and, to the extent permitted by law, exclude or limit all warranties relating to correctness, accuracy, reliability, completeness or currency and all liability for any direct, indirect and consequential costs, losses, damages and expenses incurred in any way (including but not limited to that arising from negligence) in connection with any use of or reliance on the Information.
© The State of Queensland (Dept of Environment and Resource Management (DERM)) 2016.
Map Grid of Australia (MGA) Zone 56 Geodetic Datum of Australia (GDA) 1994












Trunk Water
Map: PFTI-WAT-23
Version 3 Date: 15-03-2021



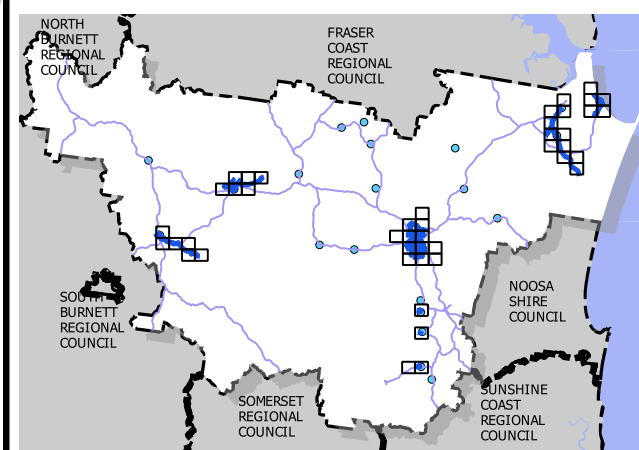
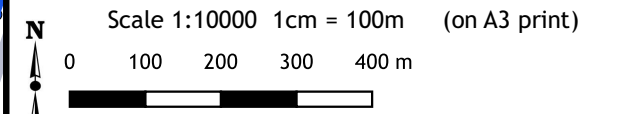
Gympie Regional Council Plans for Trunk Infrastructure

COOLOOLA

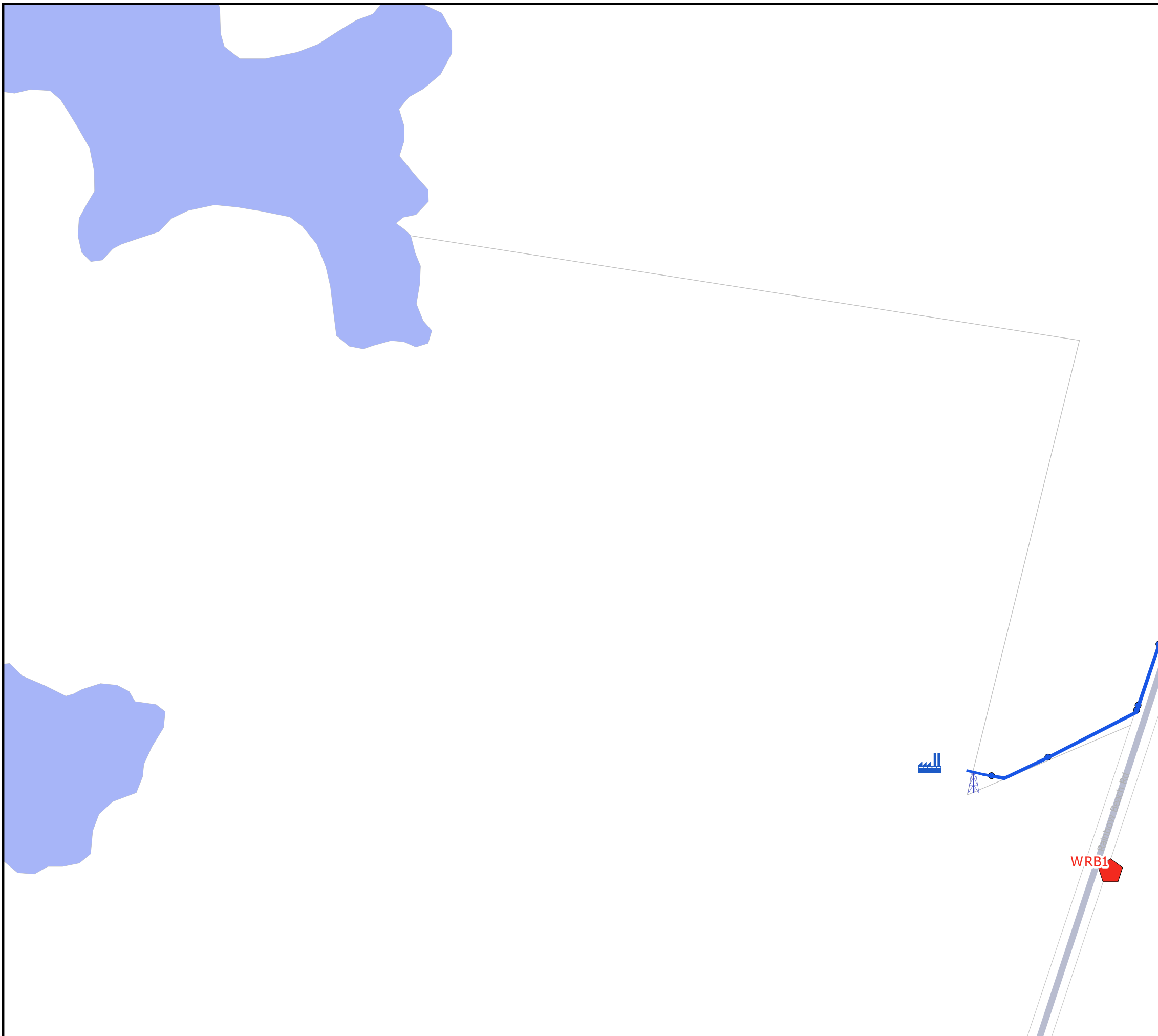
-  Water Bore
 -  Booster
 -  Water fittings
 -  Water Treatment plant
 -  Water Lines
 -  Water Storage
 -  Future Water Lines
 -  Future Water Supply Facility
- Future Water Lines
-  State Road Network

Disclaimer
While every care is taken to ensure the accuracy of this map, Gympie Regional Council makes no representations or warranties about its accuracy, reliability, completeness or suitability for any particular purpose and disclaims all responsibility and all liability (including without limitation, liability in negligence) for all expenses, losses, damage (including indirect or consequential damage) and costs which might incur as a result of the data being inaccurate or incomplete in any way and for any reason.
© Copyright Gympie Regional Council 2016

Cadastral Disclaimer:
Despite Department of Environment and Resource Management (DERM)'s best efforts, DERM makes no representations or warranties in relation to the Information, and, to the extent permitted by law, exclude or limit all warranties relating to correctness, accuracy, reliability, completeness or currency and all liability for any direct, indirect and consequential costs, losses, damages and expenses incurred in any way (including but not limited to that arising from negligence) in connection with any use of or reliance on the Information.
© The State of Queensland (Dept of Environment and Resource Management (DERM)) 2016.
Map Grid of Australia (MGA) Zone 56 Geodetic Datum of Australia (GDA) 1994












Trunk Water
Map: PFTI-WAT-24
Version 3 Date: 15-03-2021






Gympie Regional Council Plans for Trunk Infrastructure

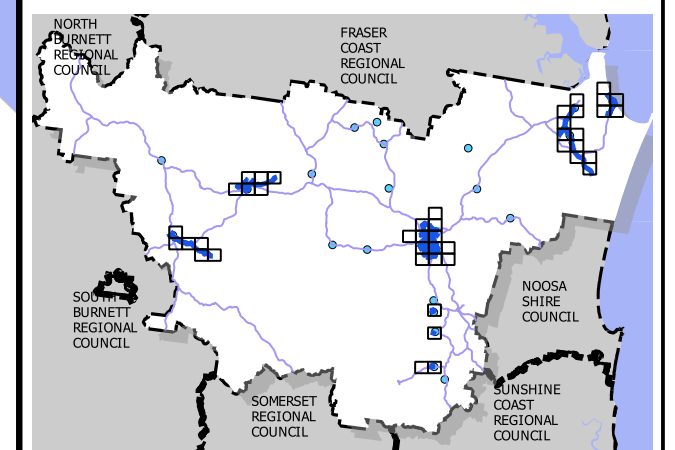
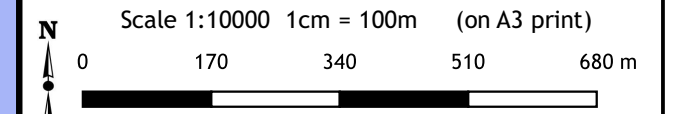
COOLOOLA

-  Water Bore
 -  Booster
 -  Water fittings
 -  Water Treatment plant
 -  Water Lines
 -  Water Storage
 -  Future Water Lines
 -  Future Water Supply Facility
- Future Water Lines
-  State Road Network

- Water Service Catchment
-  Rainbow Beach

Disclaimer
While every care is taken to ensure the accuracy of this map, Gympie Regional Council makes no representations or warranties about its accuracy, reliability, completeness or suitability for any particular purpose and disclaims all responsibility and all liability (including without limitation, liability in negligence) for all expenses, losses, damage (including indirect or consequential damage) and costs which might incur as a result of the data being inaccurate or incomplete in any way and for any reason.
© Copyright Gympie Regional Council 2016

Cadastral Disclaimer:
Despite Department of Environment and Resource Management (DERM)'s best efforts, DERM makes no representations or warranties in relation to the Information, and, to the extent permitted by law, exclude or limit all warranties relating to correctness, accuracy, reliability, completeness or currency and all liability for any direct, indirect and consequential costs, losses, damages and expenses incurred in any way (including but not limited to that arising from negligence) in connection with any use of or reliance on the Information.
© The State of Queensland (Dept of Environment and Resource Management (DERM)) 2016.
Map Grid of Australia (MGA) Zone 56 Geodetic Datum of Australia (GDA) 1994













Trunk Water
Map: PFTI-WAT-25
Version 3 Date: 15-03-2021



Gympie Regional Council Plans for Trunk Infrastructure

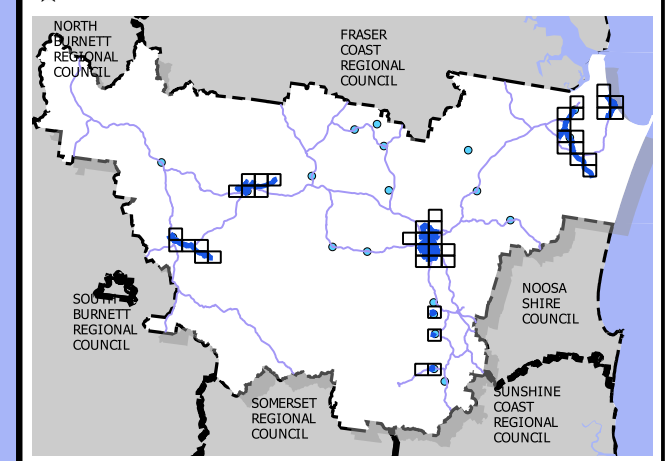
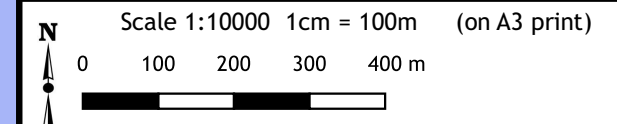
TIN CAN BAY

-  Water Bore
 -  Booster
 -  Water fittings
 -  Water Treatment plant
 -  Water Lines
 -  Water Storage
 -  Future Water Lines
 -  Future Water Supply Facility
- Future Water Lines
-  State Road Network

- Water Service Catchment
-  Tin Can Bay

Disclaimer
While every care is taken to ensure the accuracy of this map, Gympie Regional Council makes no representations or warranties about its accuracy, reliability, completeness or suitability for any particular purpose and disclaims all responsibility and all liability (including without limitation, liability in negligence) for all expenses, losses, damage (including indirect or consequential damage) and costs which might incur as a result of the data being inaccurate or incomplete in any way and for any reason.
© Copyright Gympie Regional Council 2016

Cadastral Disclaimer:
Despite Department of Environment and Resource Management (DERM)'s best efforts, DERM makes no representations or warranties in relation to the Information, and, to the extent permitted by law, exclude or limit all warranties relating to correctness, accuracy, reliability, completeness or currency and all liability for any direct, indirect and consequential costs, losses, damages and expenses incurred in any way (including but not limited to that arising from negligence) in connection with any use of or reliance on the Information.
© The State of Queensland (Dept of Environment and Resource Management (DERM)) 2016.
Map Grid of Australia (MGA) Zone 56 Geodetic Datum of Australia (GDA) 1994













Trunk Water
Map: PFTI-WAT-28
Version 3 Date: 15-03-2021



Gympie Regional Council Plans for Trunk Infrastructure

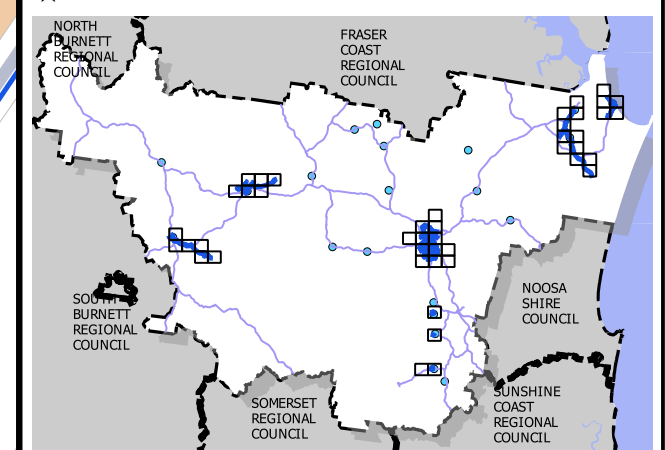
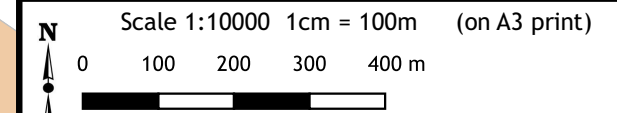
TIN CAN BAY

-  Water Bore
-  Booster
-  Water fittings
-  Water Treatment plant
-  Water Lines
-  Water Storage
-  Future Water Lines
-  Future Water Supply Facility
- Future Water Lines**
-  State Road Network

- Water Service Catchment**
-  Tin Can Bay

Disclaimer
While every care is taken to ensure the accuracy of this map, Gympie Regional Council makes no representations or warranties about its accuracy, reliability, completeness or suitability for any particular purpose and disclaims all responsibility and all liability (including without limitation, liability in negligence) for all expenses, losses, damage (including indirect or consequential damage) and costs which might incur as a result of the data being inaccurate or incomplete in any way and for any reason.
© Copyright Gympie Regional Council 2016

Cadastral Disclaimer:
Despite Department of Environment and Resource Management (DERM)'s best efforts, DERM makes no representations or warranties in relation to the Information, and, to the extent permitted by law, exclude or limit all warranties relating to correctness, accuracy, reliability, completeness or currency and all liability for any direct, indirect and consequential costs, losses, damages and expenses incurred in any way (including but not limited to that arising from negligence) in connection with any use of or reliance on the Information.
© The State of Queensland (Dept of Environment and Resource Management (DERM)) 2016.
Map Grid of Australia (MGA) Zone 56 Geodetic Datum of Australia (GDA) 1994



Trunk Water
Map: PFTI-WAT-29
Version 3 Date: 15-03-2021



Gympie Regional Council Plans for Trunk Infrastructure

TIN CAN BAY

- Water Bore
- Booster
- Water fittings
- Water Treatment plant
- Water Lines
- Water Storage
- Future Water Lines
- Future Water Supply Facility

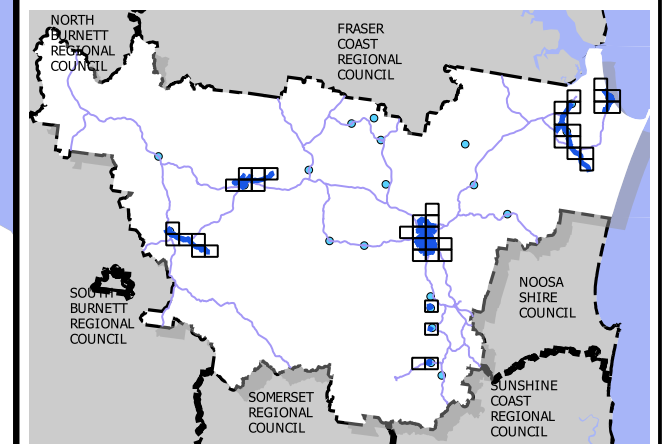
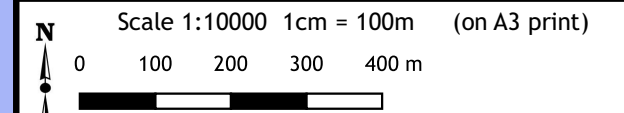
- Future Water Lines
- State Road Network

- Water Service Catchment**
- Tin Can Bay

Disclaimer
While every care is taken to ensure the accuracy of this map, Gympie Regional Council makes no representations or warranties about its accuracy, reliability, completeness or suitability for any particular purpose and disclaims all responsibility and all liability (including without limitation, liability in negligence) for all expenses, losses, damage (including indirect or consequential damage) and costs which might incur as a result of the data being inaccurate or incomplete in any way and for any reason.

© Copyright Gympie Regional Council 2016
Cadastral Disclaimer:
Despite Department of Environment and Resource Management (DERM)'s best efforts, DERM makes no representations or warranties in relation to the Information, and, to the extent permitted by law, exclude or limit all warranties relating to correctness, accuracy, reliability, completeness or currency and all liability for any direct, indirect and consequential costs, losses, damages and expenses incurred in any way (including but not limited to that arising from negligence) in connection with any use of or reliance on the Information.

© The State of Queensland (Dept of Environment and Resource Management (DERM)) 2016.
Map Grid of Australia (MGA) Zone 56 Geodetic Datum of Australia (GDA) 1994













Trunk Water
Map: PFTI-WAT-30
Version 3 Date: 15-03-2021





Gympie Regional Council Plans for Trunk Infrastructure

TIN CAN BAY

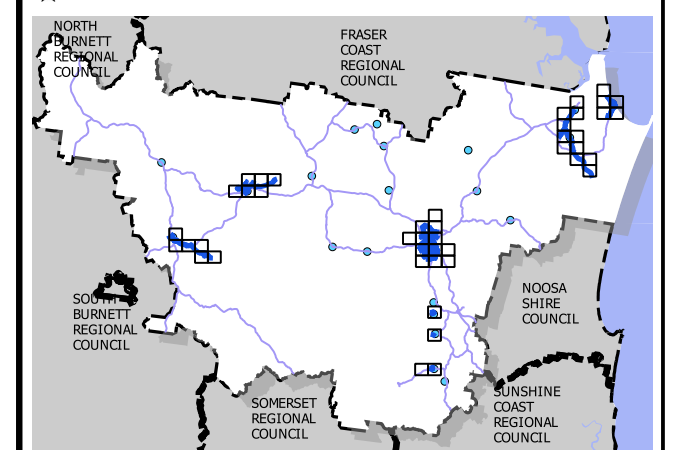
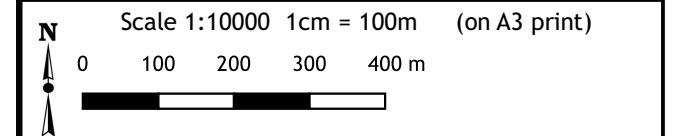
-  Water Bore
-  Booster
-  Water fittings
-  Water Treatment plant
-  Water Lines
-  Water Storage
-  Future Water Lines
-  Future Water Supply Facility

-  Future Water Lines
-  State Road Network

- Water Service Catchment  Tin Can Bay
-  Cooloola Cove

Disclaimer
While every care is taken to ensure the accuracy of this map, Gympie Regional Council makes no representations or warranties about its accuracy, reliability, completeness or suitability for any particular purpose and disclaims all responsibility and all liability (including without limitation, liability in negligence) for all expenses, losses, damage (including indirect or consequential damage) and costs which might incur as a result of the data being inaccurate or incomplete in any way and for any reason.
© Copyright Gympie Regional Council 2016

Cadastral Disclaimer:
Despite Department of Environment and Resource Management (DERM)'s best efforts, DERM makes no representations or warranties in relation to the Information, and, to the extent permitted by law, exclude or limit all warranties relating to correctness, accuracy, reliability, completeness or currency and all liability for any direct, indirect and consequential costs, losses, damages and expenses incurred in any way (including but not limited to that arising from negligence) in connection with any use of or reliance on the Information.
© The State of Queensland (Dept of Environment and Resource Management (DERM)) 2016.
Map Grid of Australia (MGA) Zone 56 Geodetic Datum of Australia (GDA) 1994



Trunk Water
Map: PFTI-WAT-31
Version 3 Date: 15-03-2021



Gympie Regional Council Plans for Trunk Infrastructure

COOLOOLA COVE

- Water Bore
- Booster
- Water fittings
- Water Treatment plant
- Water Lines
- Water Storage
- Future Water Lines
- Future Water Supply Facility

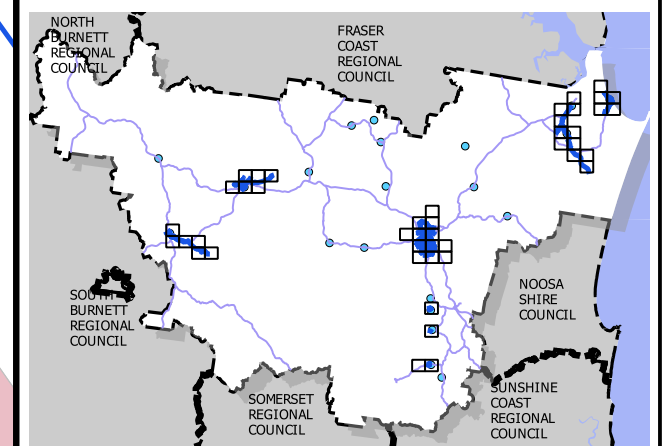
- Future Water Lines
- State Road Network

- Water Service Catchment
- Cooloola Cove

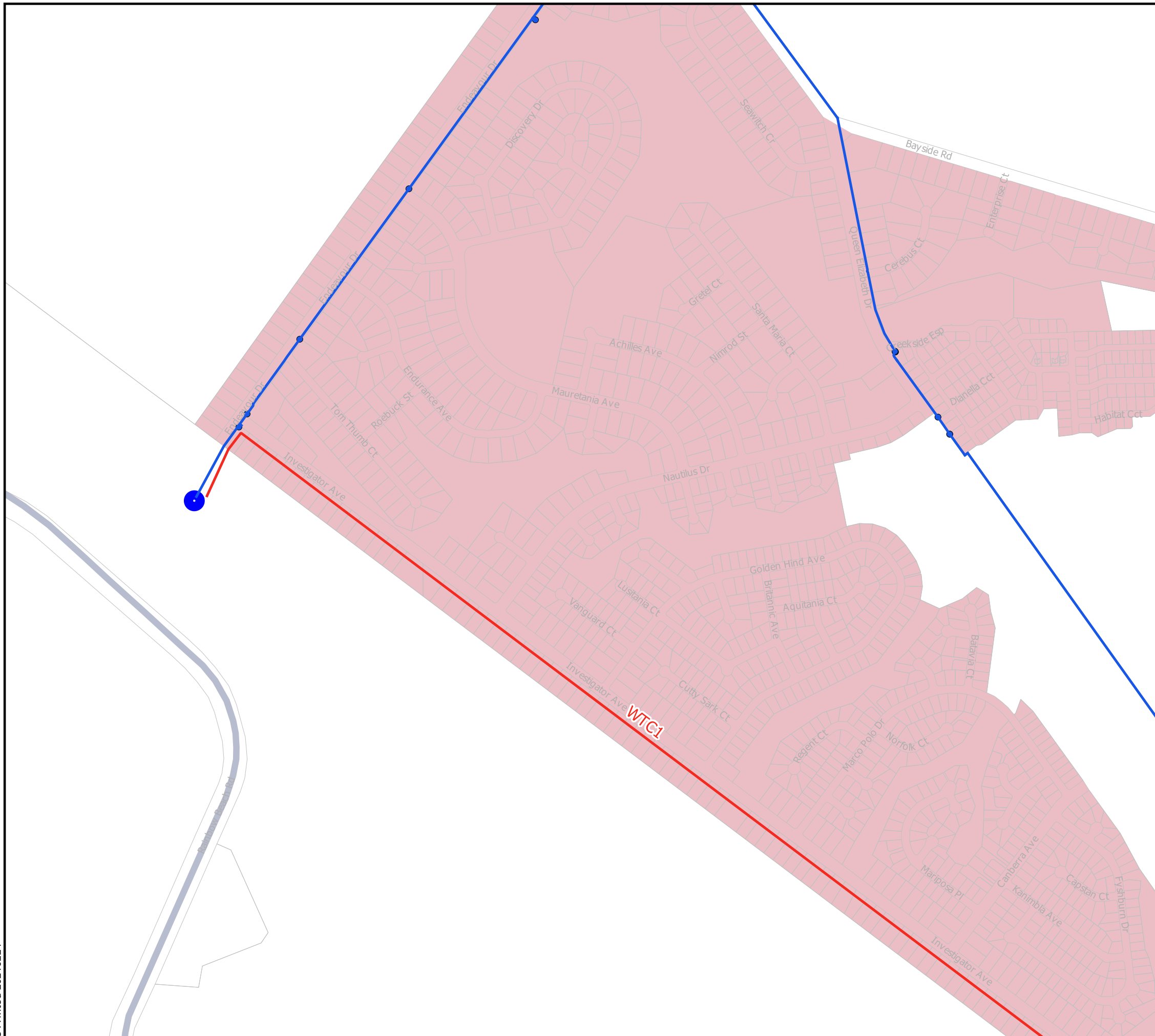
Disclaimer
While every care is taken to ensure the accuracy of this map, Gympie Regional Council makes no representations or warranties about its accuracy, reliability, completeness or suitability for any particular purpose and disclaims all responsibility and all liability (including without limitation, liability in negligence) for all expenses, losses, damage (including indirect or consequential damage) and costs which might incur as a result of the data being inaccurate or incomplete in any way and for any reason.
© Copyright Gympie Regional Council 2016

Cadastral Disclaimer:
Despite Department of Environment and Resource Management (DERM)'s best efforts, DERM makes no representations or warranties in relation to the Information, and, to the extent permitted by law, exclude or limit all warranties relating to correctness, accuracy, reliability, completeness or currency and all liability for any direct, indirect and consequential costs, losses, damages and expenses incurred in any way (including but not limited to that arising from negligence) in connection with any use of or reliance on the Information.
© The State of Queensland (Dept of Environment and Resource Management (DERM)) 2016.
Map Grid of Australia (MGA) Zone 56 Geodetic Datum of Australia (GDA) 1994

N Scale 1:10000 1cm = 100m (on A3 print)
0 100 200 300 400 m











Trunk Water
Map: PFTI-WAT-33
Version 3 Date: 15-03-2021







Gympie Regional Council Plans for Trunk Infrastructure

COOLOOLA COVE

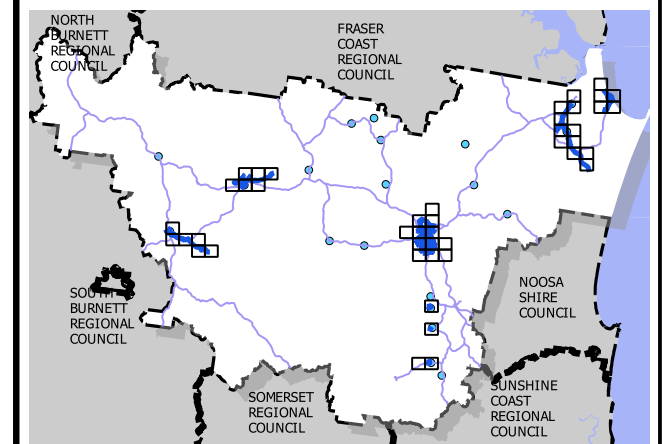
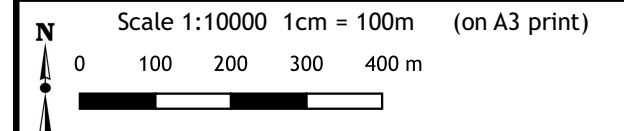
-  Water Bore
-  Booster
-  Water fittings
-  Water Treatment plant
-  Water Lines
-  Water Storage
-  Future Water Lines
-  Future Water Supply Facility

- Future Water Lines**
-  State Road Network

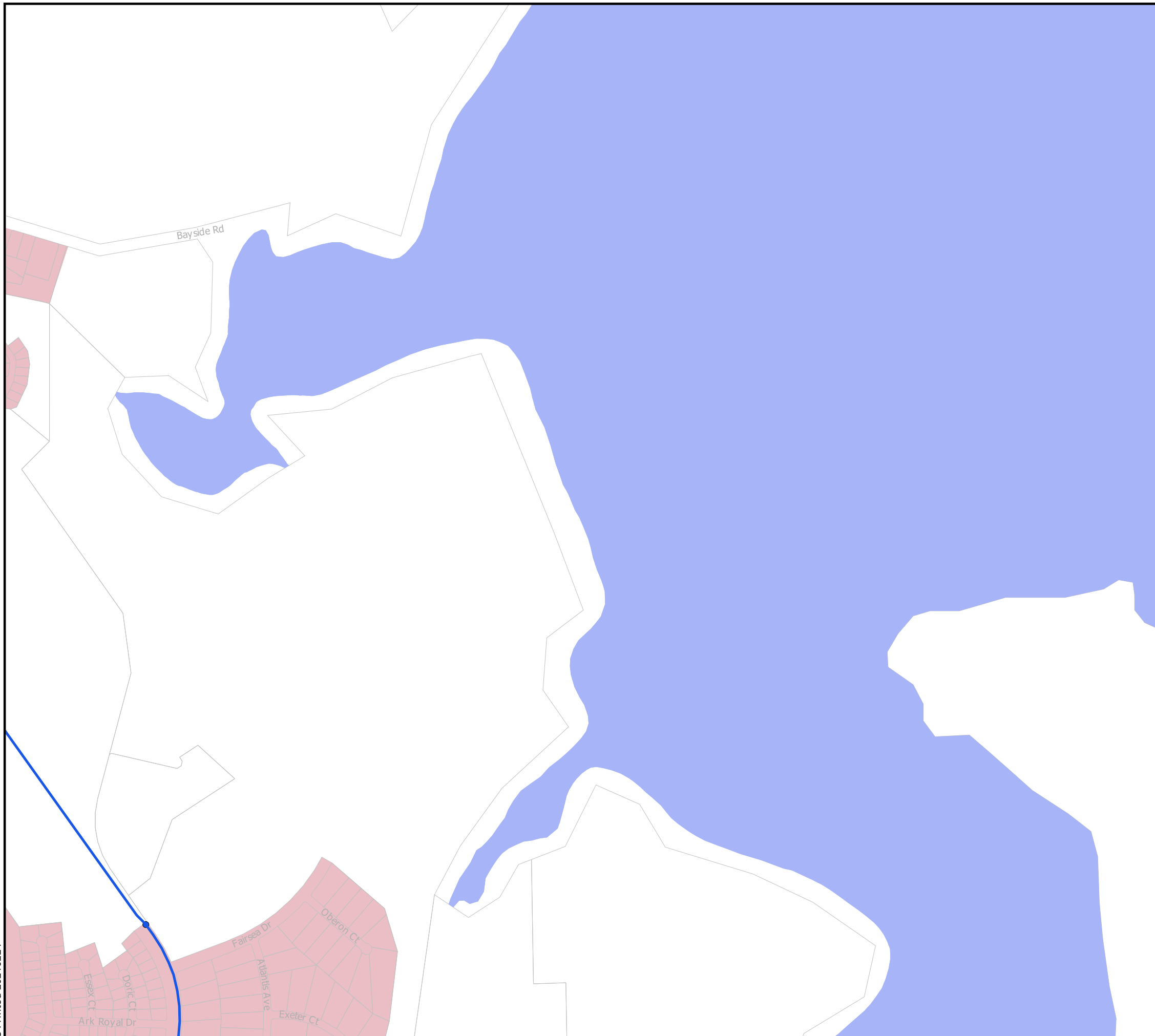
- Water Service Catchment**
-  Cooloola Cove

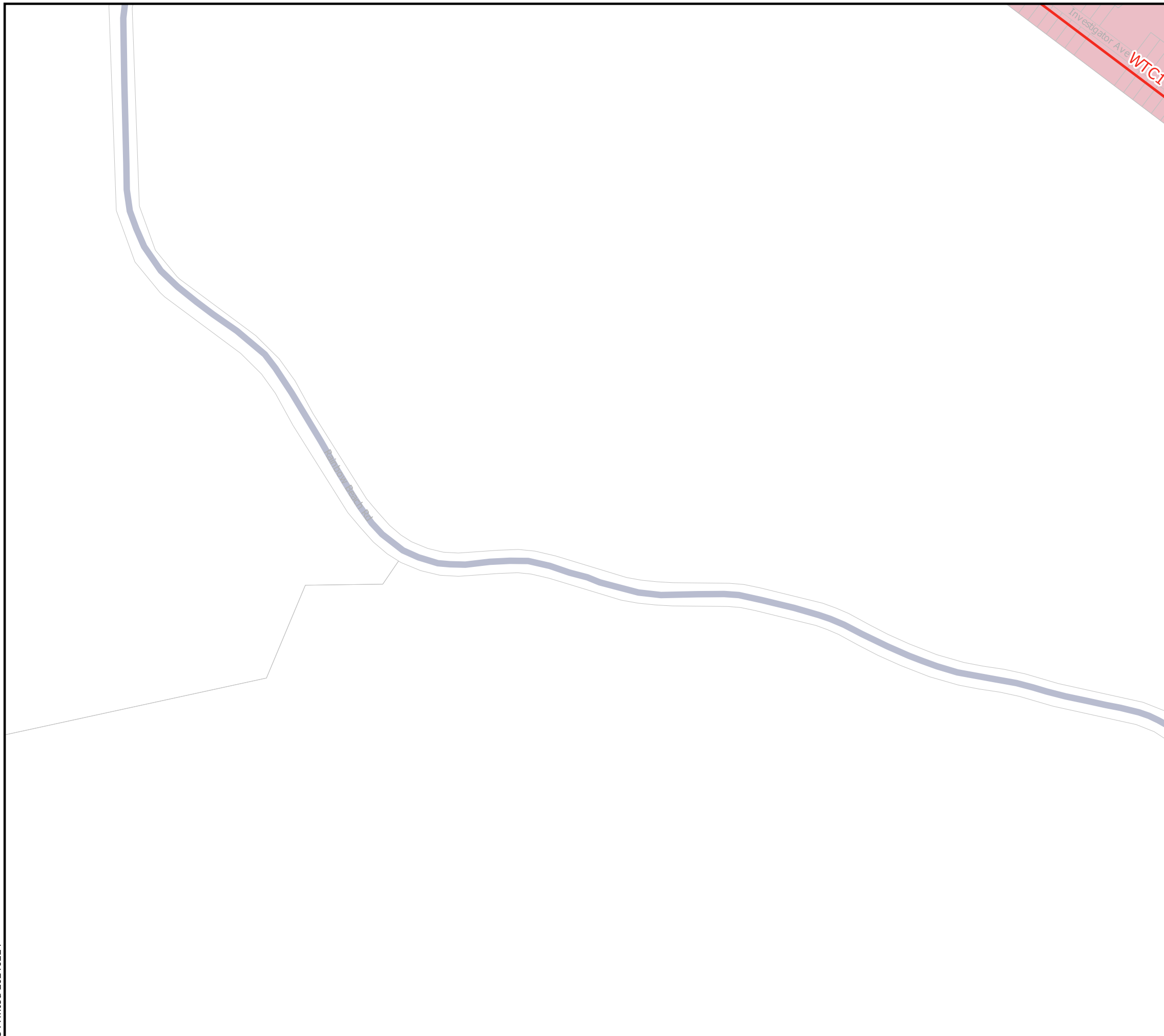
Disclaimer
While every care is taken to ensure the accuracy of this map, Gympie Regional Council makes no representations or warranties about its accuracy, reliability, completeness or suitability for any particular purpose and disclaims all responsibility and all liability (including without limitation, liability in negligence) for all expenses, losses, damage (including indirect or consequential damage) and costs which might incur as a result of the data being inaccurate or incomplete in any way and for any reason.
© Copyright Gympie Regional Council 2016

Cadastral Disclaimer:
Despite Department of Environment and Resource Management (DERM)'s best efforts, DERM makes no representations or warranties in relation to the Information, and, to the extent permitted by law, exclude or limit all warranties relating to correctness, accuracy, reliability, completeness or currency and all liability for any direct, indirect and consequential costs, losses, damages and expenses incurred in any way (including but not limited to that arising from negligence) in connection with any use of or reliance on the Information.
© The State of Queensland (Dept of Environment and Resource Management (DERM)) 2016.
Map Grid of Australia (MGA) Zone 56 Geodetic Datum of Australia (GDA) 1994



Trunk Water
Map: PFTI-WAT-34
Version 3 Date: 15-03-2021





Legend

- Water Bore
- Booster
- Water fittings
- Water Treatment plant
- Water Lines
- Water Storage
- Future Water Lines
- Future Water Supply Facility

Future Water Lines

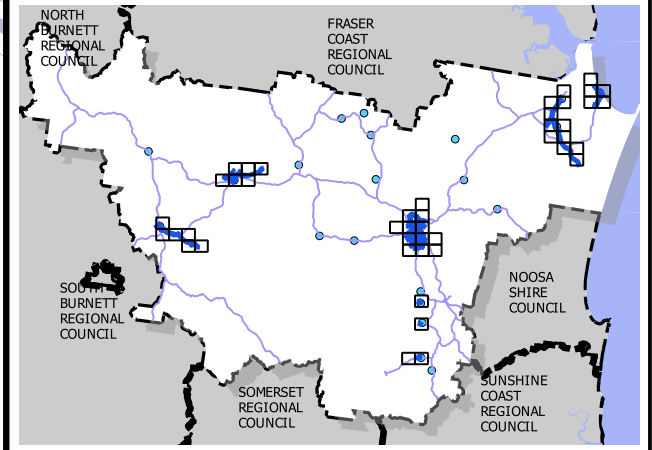
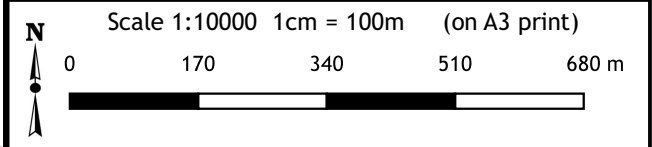
- State Road Network

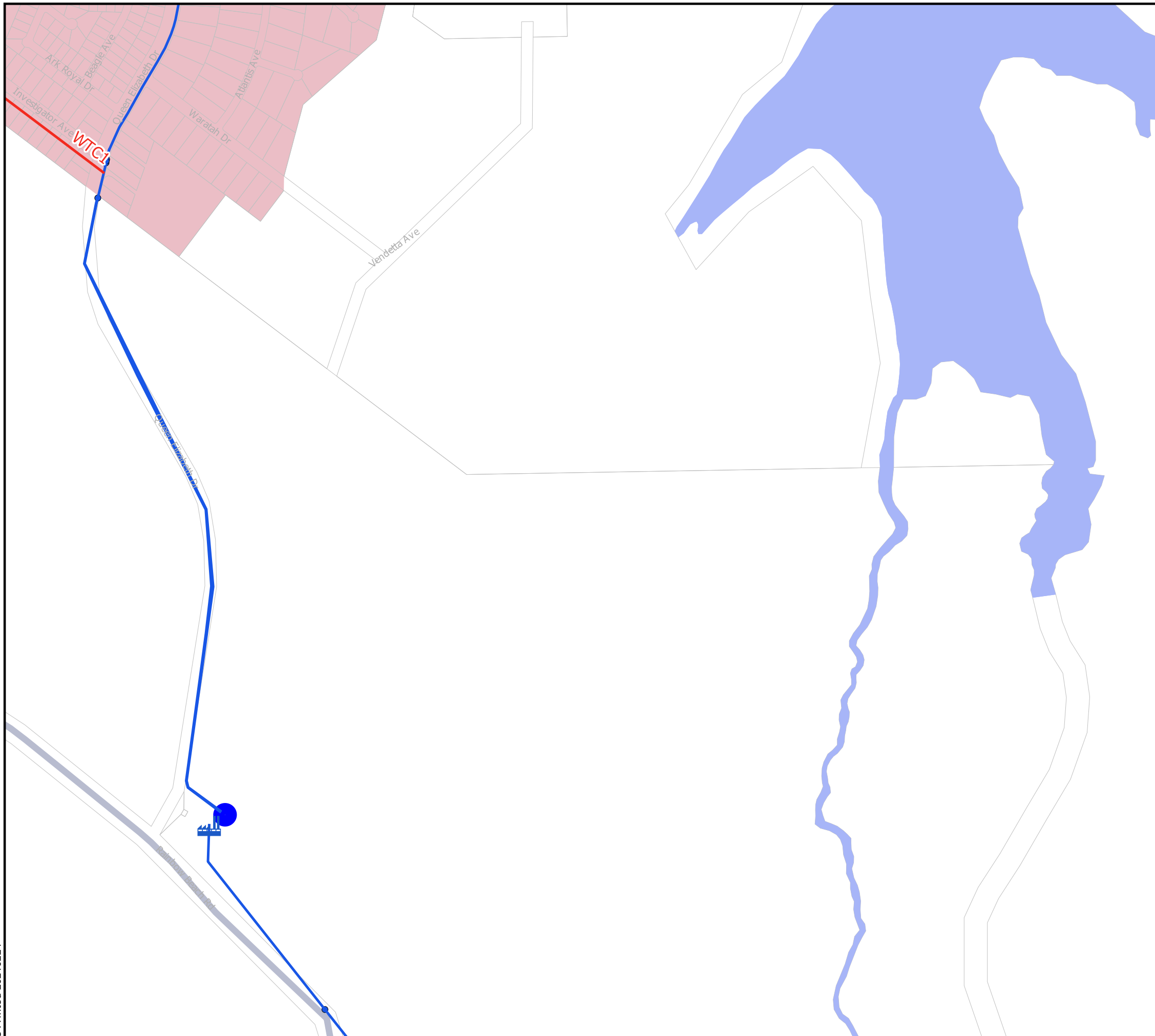
Water Service Catchment

- Cooloola Cove

Disclaimer
 While every care is taken to ensure the accuracy of this map, Gympie Regional Council makes no representations or warranties about its accuracy, reliability, completeness or suitability for any particular purpose and disclaims all responsibility and all liability (including without limitation, liability in negligence) for all expenses, losses, damage (including indirect or consequential damage) and costs which might incur as a result of the data being inaccurate or incomplete in any way and for any reason.
 © Copyright Gympie Regional Council 2016

Cadastral Disclaimer:
 Despite Department of Environment and Resource Management (DERM)'s best efforts, DERM makes no representations or warranties in relation to the Information, and, to the extent permitted by law, exclude or limit all warranties relating to correctness, accuracy, reliability, completeness or currency and all liability for any direct, indirect and consequential costs, losses, damages and expenses incurred in any way (including but not limited to that arising from negligence) in connection with any use of or reliance on the Information.
 © The State of Queensland (Dept of Environment and Resource Management (DERM)) 2016.
 Map Grid of Australia (MGA) Zone 56 Geodetic Datum of Australia (GDA) 1994





Gympie Regional Council
Plans for Trunk Infrastructure

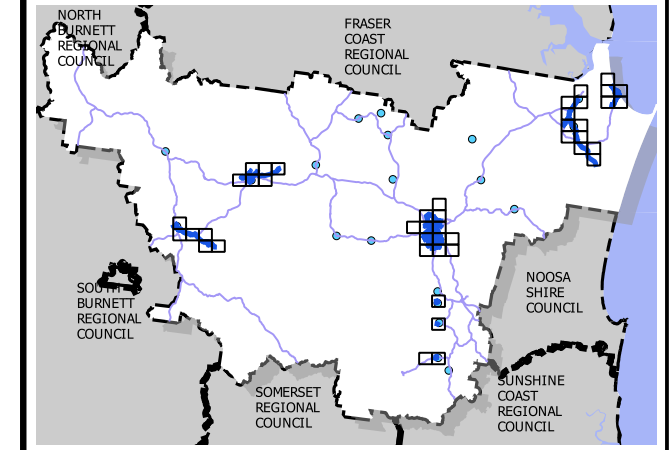
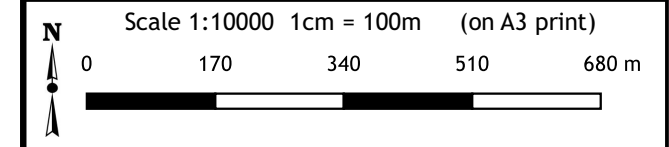
COOLOOLA COVE

- Water Bore
- Booster
- Water fittings
- Water Treatment plant
- Water Lines
- Water Storage
- Future Water Lines
- Future Water Supply Facility
- Future Water Lines
- State Road Network

Water Service Catchment
Cooloola Cove

Disclaimer
While every care is taken to ensure the accuracy of this map, Gympie Regional Council makes no representations or warranties about its accuracy, reliability, completeness or suitability for any particular purpose and disclaims all responsibility and all liability (including without limitation, liability in negligence) for all expenses, losses, damage (including indirect or consequential damage) and costs which might incur as a result of the data being inaccurate or incomplete in any way and for any reason.
© Copyright Gympie Regional Council 2016

Cadastral Disclaimer:
Despite Department of Environment and Resource Management (DERM)'s best efforts, DERM makes no representations or warranties in relation to the Information, and, to the extent permitted by law, exclude or limit all warranties relating to correctness, accuracy, reliability, completeness or currency and all liability for any direct, indirect and consequential costs, losses, damages and expenses incurred in any way (including but not limited to that arising from negligence) in connection with any use of or reliance on the Information.
© The State of Queensland (Dept of Environment and Resource Management (DERM)) 2016.
Map Grid of Australia (MGA) Zone 56 Geodetic Datum of Australia (GDA) 1994












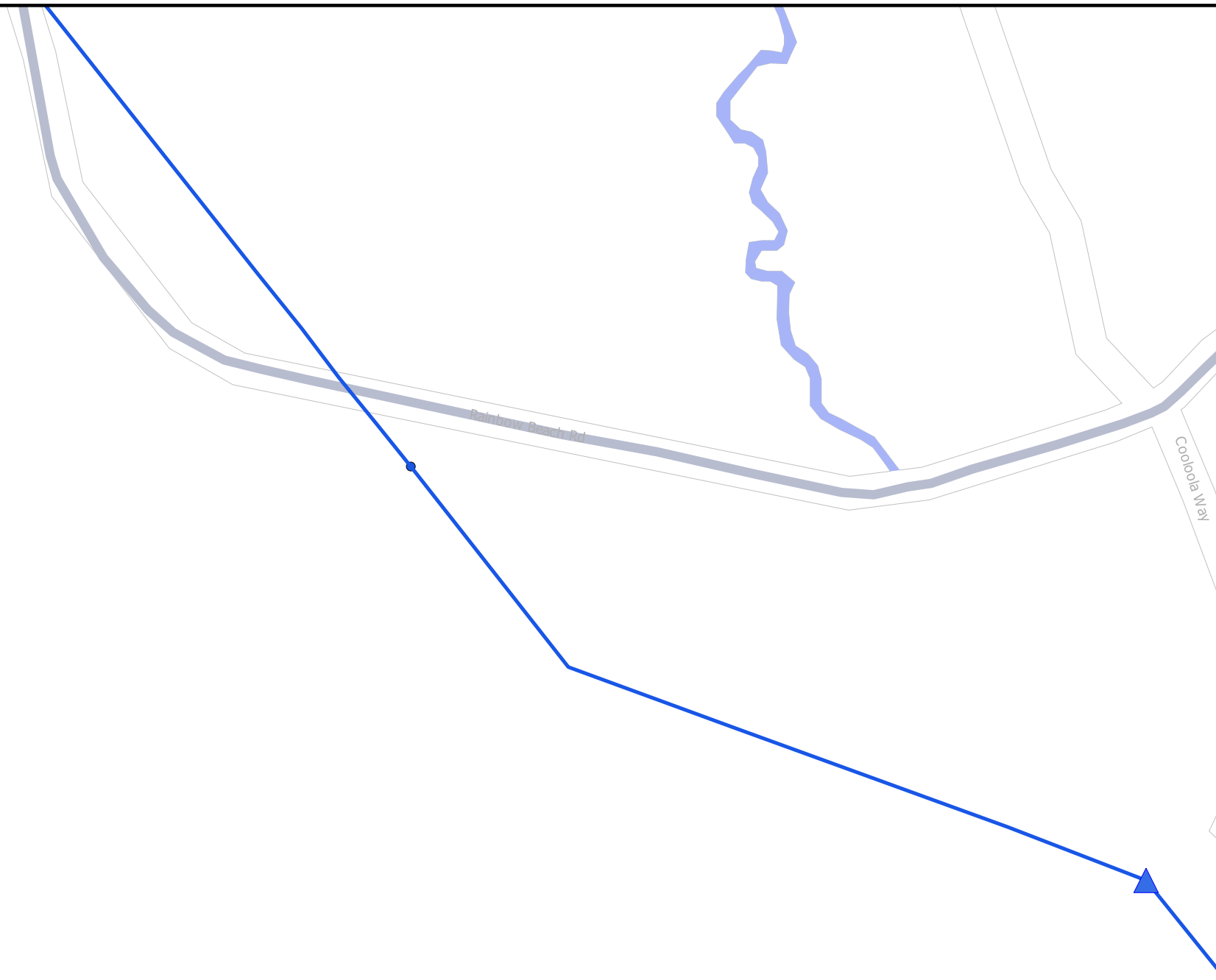
Trunk Water
Map: PFTI-WAT-36
Version 3 Date: 15-03-2021



Gympie Regional Council Plans for Trunk Infrastructure

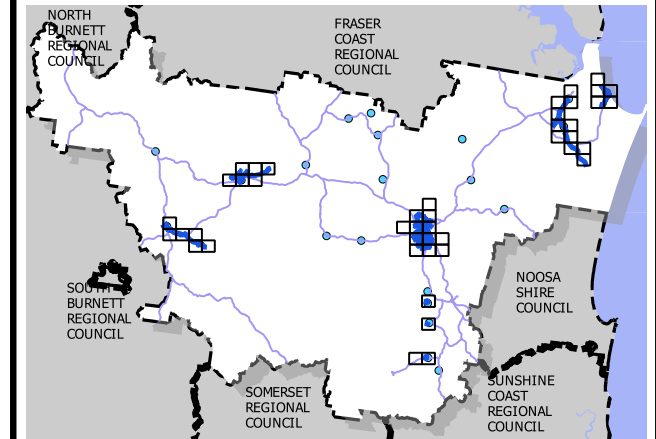
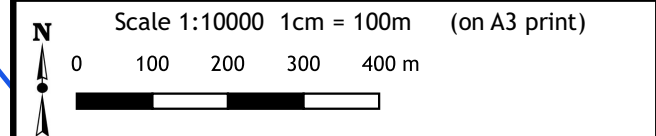
COOLOOLA

-  Water Bore
 -  Booster
 -  Water fittings
 -  Water Treatment plant
 -  Water Lines
 -  Water Storage
 -  Future Water Lines
 -  Future Water Supply Facility
- Future Water Lines
-  State Road Network



Disclaimer
While every care is taken to ensure the accuracy of this map, Gympie Regional Council makes no representations or warranties about its accuracy, reliability, completeness or suitability for any particular purpose and disclaims all responsibility and all liability (including without limitation, liability in negligence) for all expenses, losses, damage (including indirect or consequential damage) and costs which might incur as a result of the data being inaccurate or incomplete in any way and for any reason.
© Copyright Gympie Regional Council 2016

Cadastral Disclaimer:
Despite Department of Environment and Resource Management (DERM)'s best efforts, DERM makes no representations or warranties in relation to the Information, and, to the extent permitted by law, exclude or limit all warranties relating to correctness, accuracy, reliability, completeness or currency and all liability for any direct, indirect and consequential costs, losses, damages and expenses incurred in any way (including but not limited to that arising from negligence) in connection with any use of or reliance on the Information.
© The State of Queensland (Dept of Environment and Resource Management (DERM)) 2016.
Map Grid of Australia (MGA) Zone 56 Geodetic Datum of Australia (GDA) 1994












Trunk Water
Map: PFTI-WAT-37
Version 3 Date: 15-03-2021



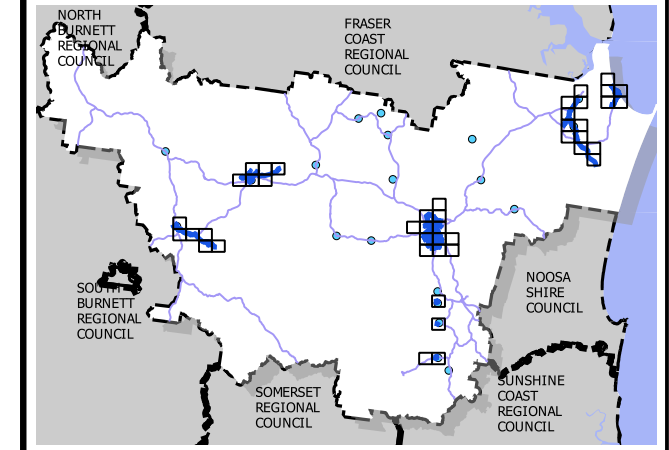
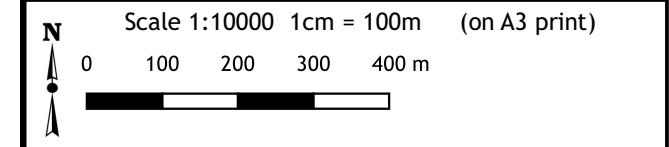
Gympie Regional Council
Plans for Trunk Infrastructure

COOLOOLA

-  Water Bore
 -  Booster
 -  Water fittings
 -  Water Treatment plant
 -  Water Lines
 -  Water Storage
 -  Future Water Lines
 -  Future Water Supply Facility
- Future Water Lines
-  State Road Network

Disclaimer
While every care is taken to ensure the accuracy of this map, Gympie Regional Council makes no representations or warranties about its accuracy, reliability, completeness or suitability for any particular purpose and disclaims all responsibility and all liability (including without limitation, liability in negligence) for all expenses, losses, damage (including indirect or consequential damage) and costs which might incur as a result of the data being inaccurate or incomplete in any way and for any reason.
© Copyright Gympie Regional Council 2016

Cadastral Disclaimer:
Despite Department of Environment and Resource Management (DERM)'s best efforts, DERM makes no representations or warranties in relation to the Information, and, to the extent permitted by law, exclude or limit all warranties relating to correctness, accuracy, reliability, completeness or currency and all liability for any direct, indirect and consequential costs, losses, damages and expenses incurred in any way (including but not limited to that arising from negligence) in connection with any use of or reliance on the Information.
© The State of Queensland (Dept of Environment and Resource Management (DERM)) 2016.
Map Grid of Australia (MGA) Zone 56 Geodetic Datum of Australia (GDA) 1994













Trunk Water
Map: PFTI-WAT-38
Version 3 Date: 15-03-2021



Gympie Regional Council Plans for Trunk Infrastructure

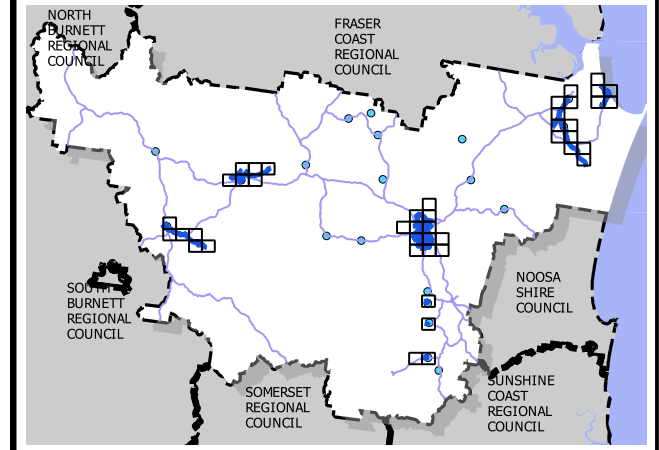
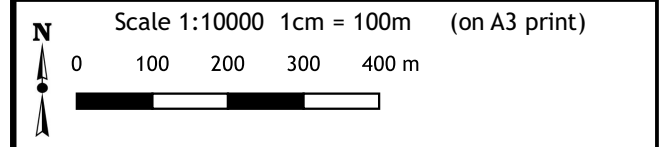
COOLOOLA

-  Water Bore
 -  Booster
 -  Water fittings
 -  Water Treatment plant
 -  Water Lines
 -  Water Storage
 -  Future Water Lines
 -  Future Water Supply Facility
- Future Water Lines
-  State Road Network



Disclaimer
While every care is taken to ensure the accuracy of this map, Gympie Regional Council makes no representations or warranties about its accuracy, reliability, completeness or suitability for any particular purpose and disclaims all responsibility and all liability (including without limitation, liability in negligence) for all expenses, losses, damage (including indirect or consequential damage) and costs which might incur as a result of the data being inaccurate or incomplete in any way and for any reason.
© Copyright Gympie Regional Council 2016

Cadastral Disclaimer:
Despite Department of Environment and Resource Management (DERM)'s best efforts, DERM makes no representations or warranties in relation to the Information, and, to the extent permitted by law, exclude or limit all warranties relating to correctness, accuracy, reliability, completeness or currency and all liability for any direct, indirect and consequential costs, losses, damages and expenses incurred in any way (including but not limited to that arising from negligence) in connection with any use of or reliance on the Information.
© The State of Queensland (Dept of Environment and Resource Management (DERM)) 2016.
Map Grid of Australia (MGA) Zone 56 Geodetic Datum of Australia (GDA) 1994












Trunk Water
Map: PFTI-WAT-39
Version 3 Date: 15-03-2021




Gympie Regional Council Plans for Trunk Infrastructure

KILKIVAN

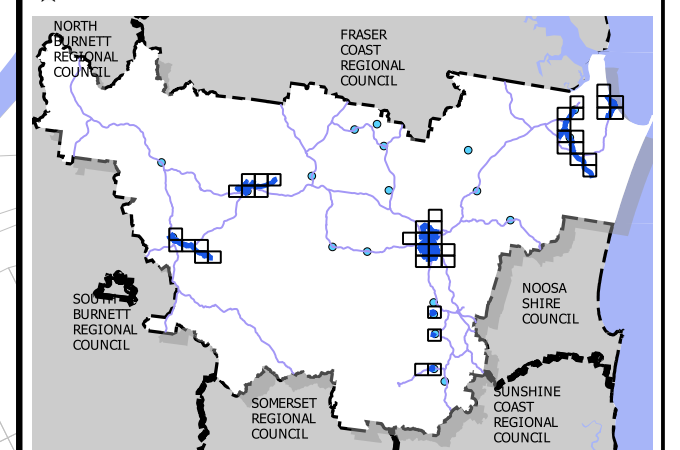
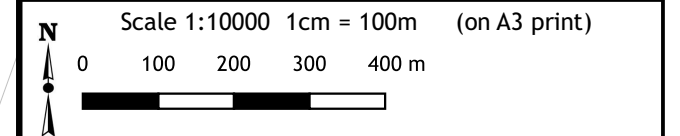
-  Water Bore
 -  Booster
 -  Water fittings
 -  Water Treatment plant
 -  Water Lines
 -  Water Storage
 -  Future Water Lines
 -  Future Water Supply Facility
- Future Water Lines
-  State Road Network

Water Service Catchment

-  Kilkivan

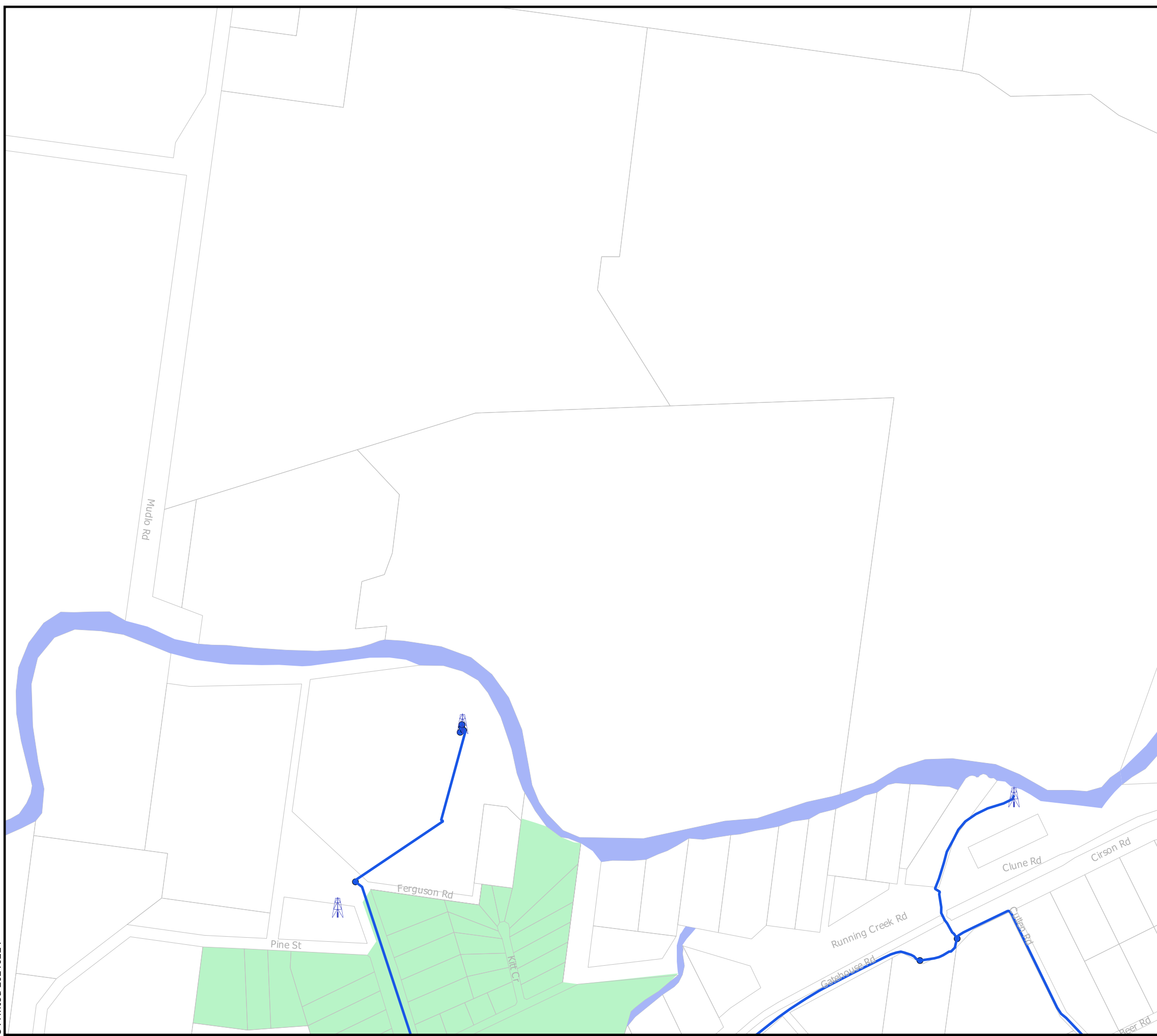
Disclaimer
While every care is taken to ensure the accuracy of this map, Gympie Regional Council makes no representations or warranties about its accuracy, reliability, completeness or suitability for any particular purpose and disclaims all responsibility and all liability (including without limitation, liability in negligence) for all expenses, losses, damage (including indirect or consequential damage) and costs which might incur as a result of the data being inaccurate or incomplete in any way and for any reason.
© Copyright Gympie Regional Council 2016

Cadastral Disclaimer:
Despite Department of Environment and Resource Management (DERM)'s best efforts, DERM makes no representations or warranties in relation to the Information, and, to the extent permitted by law, exclude or limit all warranties relating to correctness, accuracy, reliability, completeness or currency and all liability for any direct, indirect and consequential costs, losses, damages and expenses incurred in any way (including but not limited to that arising from negligence) in connection with any use of or reliance on the Information.
© The State of Queensland (Dept of Environment and Resource Management (DERM)) 2016.
Map Grid of Australia (MGA) Zone 56 Geodetic Datum of Australia (GDA) 1994



Trunk Water
Map: PFTI-WAT-40
Version 3 Date: 15-03-2021










C Printed 202.10224





Gympie Regional Council Plans for Trunk Infrastructure

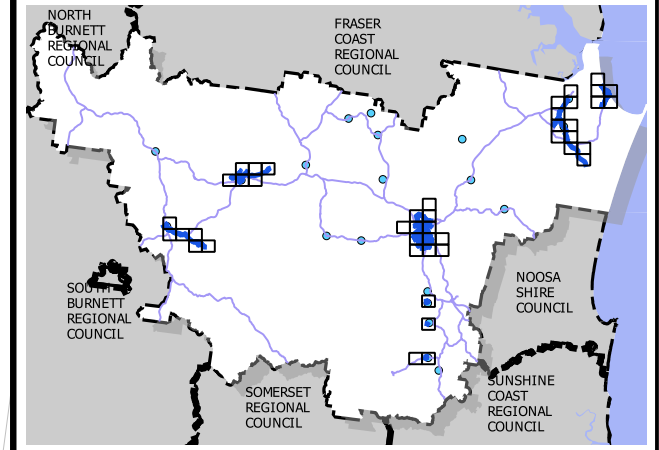
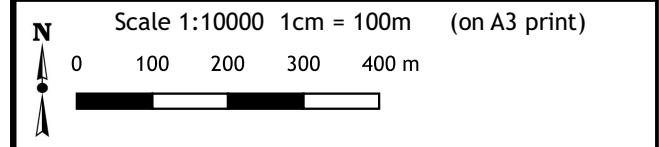
KILKIVAN

-  Water Bore
 -  Booster
 -  Water fittings
 -  Water Treatment plant
 -  Water Lines
 -  Water Storage
 -  Future Water Lines
 -  Future Water Supply Facility
- Future Water Lines
-  State Road Network



Disclaimer
While every care is taken to ensure the accuracy of this map, Gympie Regional Council makes no representations or warranties about its accuracy, reliability, completeness or suitability for any particular purpose and disclaims all responsibility and all liability (including without limitation, liability in negligence) for all expenses, losses, damage (including indirect or consequential damage) and costs which might incur as a result of the data being inaccurate or incomplete in any way and for any reason.
© Copyright Gympie Regional Council 2016

Cadastral Disclaimer:
Despite Department of Environment and Resource Management (DERM)'s best efforts, DERM makes no representations or warranties in relation to the Information, and, to the extent permitted by law, exclude or limit all warranties relating to correctness, accuracy, reliability, completeness or currency and all liability for any direct, indirect and consequential costs, losses, damages and expenses incurred in any way (including but not limited to that arising from negligence) in connection with any use of or reliance on the Information.
© The State of Queensland (Dept of Environment and Resource Management (DERM)) 2016.
Map Grid of Australia (MGA) Zone 56 Geodetic Datum of Australia (GDA) 1994












Trunk Water
Map: PFTI-WAT-41
Version 3 Date: 15-03-2021



Gympie Regional Council Plans for Trunk Infrastructure

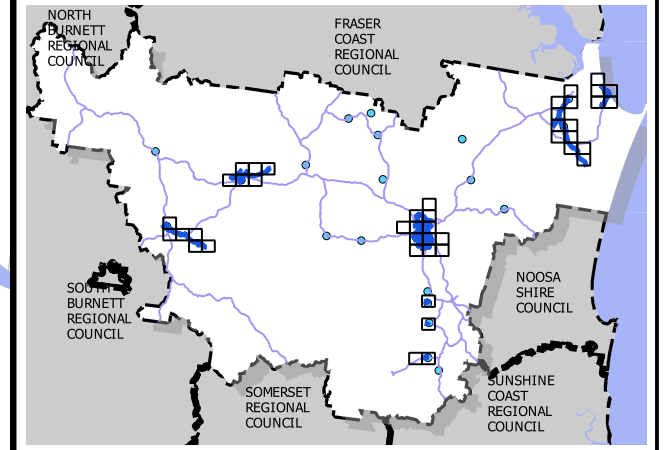
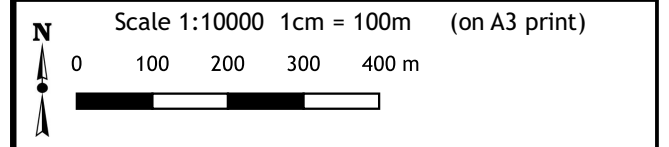
KILKIVAN

-  Water Bore
 -  Booster
 -  Water fittings
 -  Water Treatment plant
 -  Water Lines
 -  Water Storage
 -  Future Water Lines
 -  Future Water Supply Facility
- Future Water Lines
-  State Road Network

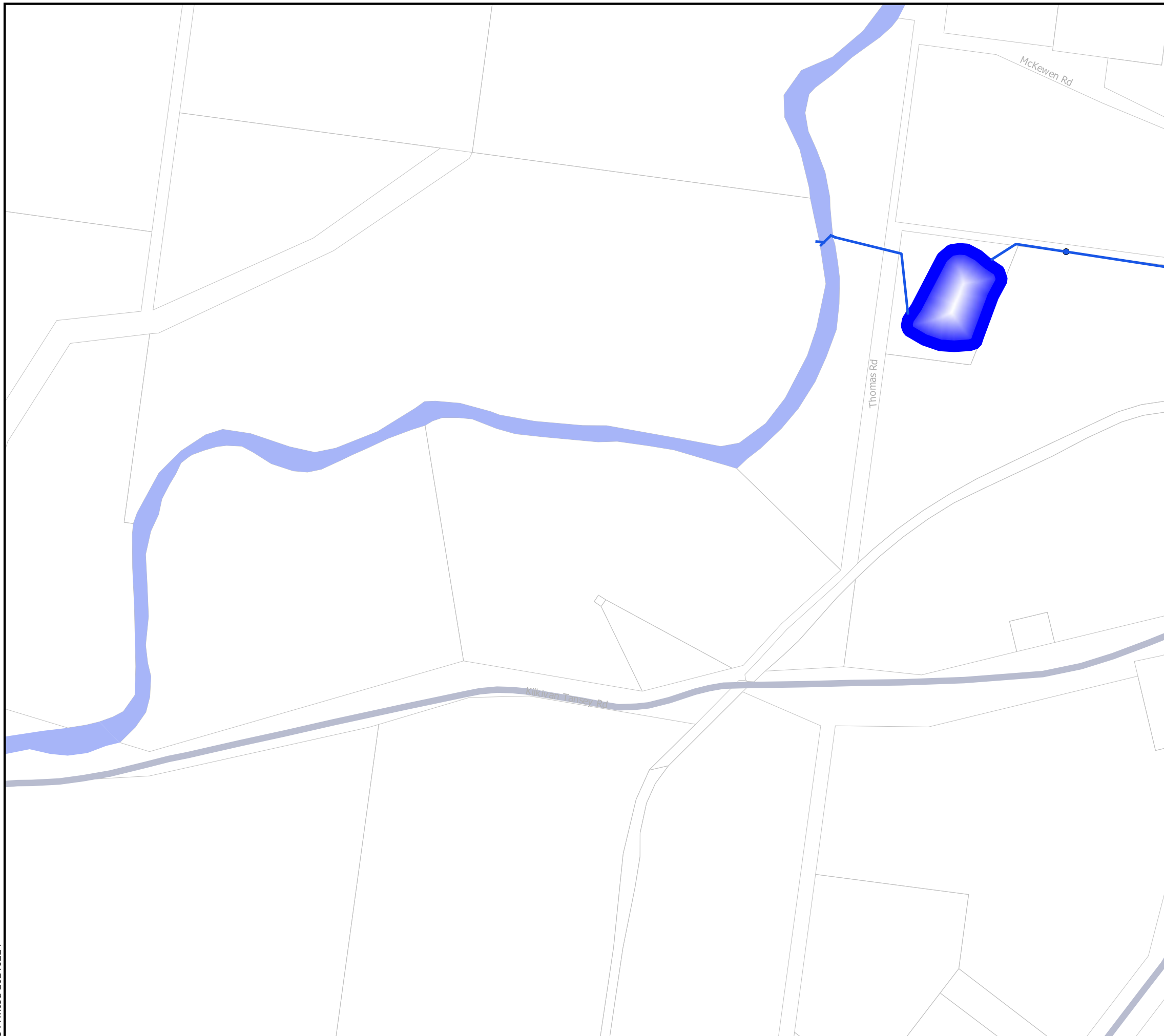


Disclaimer
While every care is taken to ensure the accuracy of this map, Gympie Regional Council makes no representations or warranties about its accuracy, reliability, completeness or suitability for any particular purpose and disclaims all responsibility and all liability (including without limitation, liability in negligence) for all expenses, losses, damage (including indirect or consequential damage) and costs which might incur as a result of the data being inaccurate or incomplete in any way and for any reason.
© Copyright Gympie Regional Council 2016

Cadastral Disclaimer:
Despite Department of Environment and Resource Management (DERM)'s best efforts, DERM makes no representations or warranties in relation to the Information, and, to the extent permitted by law, exclude or limit all warranties relating to correctness, accuracy, reliability, completeness or currency and all liability for any direct, indirect and consequential costs, losses, damages and expenses incurred in any way (including but not limited to that arising from negligence) in connection with any use of or reliance on the Information.
© The State of Queensland (Dept of Environment and Resource Management (DERM)) 2016.
Map Grid of Australia (MGA) Zone 56 Geodetic Datum of Australia (GDA) 1994












Trunk Water
Map: PFTI-WAT-42
Version 3 Date: 15-03-2021



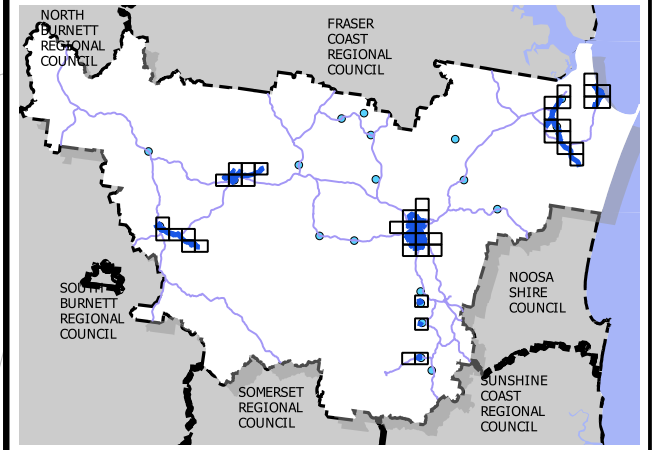
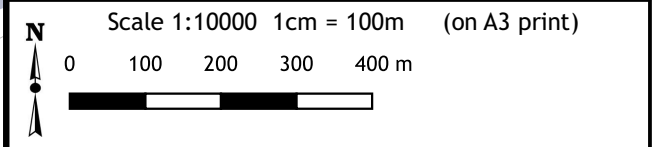
**Gympie Regional Council
Plans for Trunk Infrastructure**

KILKIVAN

-  Water Bore
 -  Booster
 -  Water fittings
 -  Water Treatment plant
 -  Water Lines
 -  Water Storage
 -  Future Water Lines
 -  Future Water Supply Facility
- Future Water Lines
-  State Road Network

Disclaimer
While every care is taken to ensure the accuracy of this map, Gympie Regional Council makes no representations or warranties about its accuracy, reliability, completeness or suitability for any particular purpose and disclaims all responsibility and all liability (including without limitation, liability in negligence) for all expenses, losses, damage (including indirect or consequential damage) and costs which might incur as a result of the data being inaccurate or incomplete in any way and for any reason.
© Copyright Gympie Regional Council 2016

Cadastral Disclaimer:
Despite Department of Environment and Resource Management (DERM)'s best efforts, DERM makes no representations or warranties in relation to the Information, and, to the extent permitted by law, exclude or limit all warranties relating to correctness, accuracy, reliability, completeness or currency and all liability for any direct, indirect and consequential costs, losses, damages and expenses incurred in any way (including but not limited to that arising from negligence) in connection with any use of or reliance on the Information.
© The State of Queensland (Dept of Environment and Resource Management (DERM)) 2016.
Map Grid of Australia (MGA) Zone 56 Geodetic Datum of Australia (GDA) 1994



Trunk Water
Map: PFTI-WAT-43
Version 3 Date: 15-03-2021



Gympie Regional Council Plans for Trunk Infrastructure

KILKIVAN

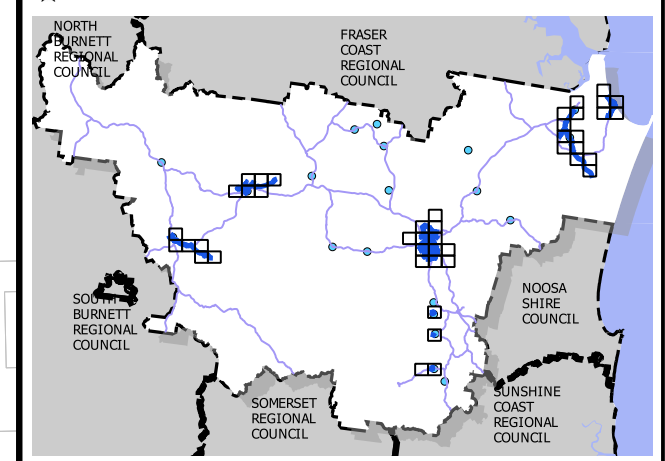
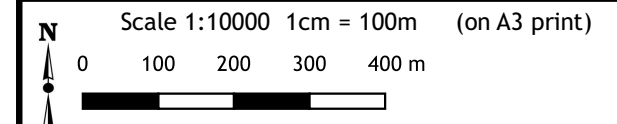
- Water Bore
 - Booster
 - Water fittings
 - Water Treatment plant
 - Water Lines
 - Water Storage
 - Future Water Lines
 - Future Water Supply Facility
- Future Water Lines
- State Road Network

Water Service Catchment

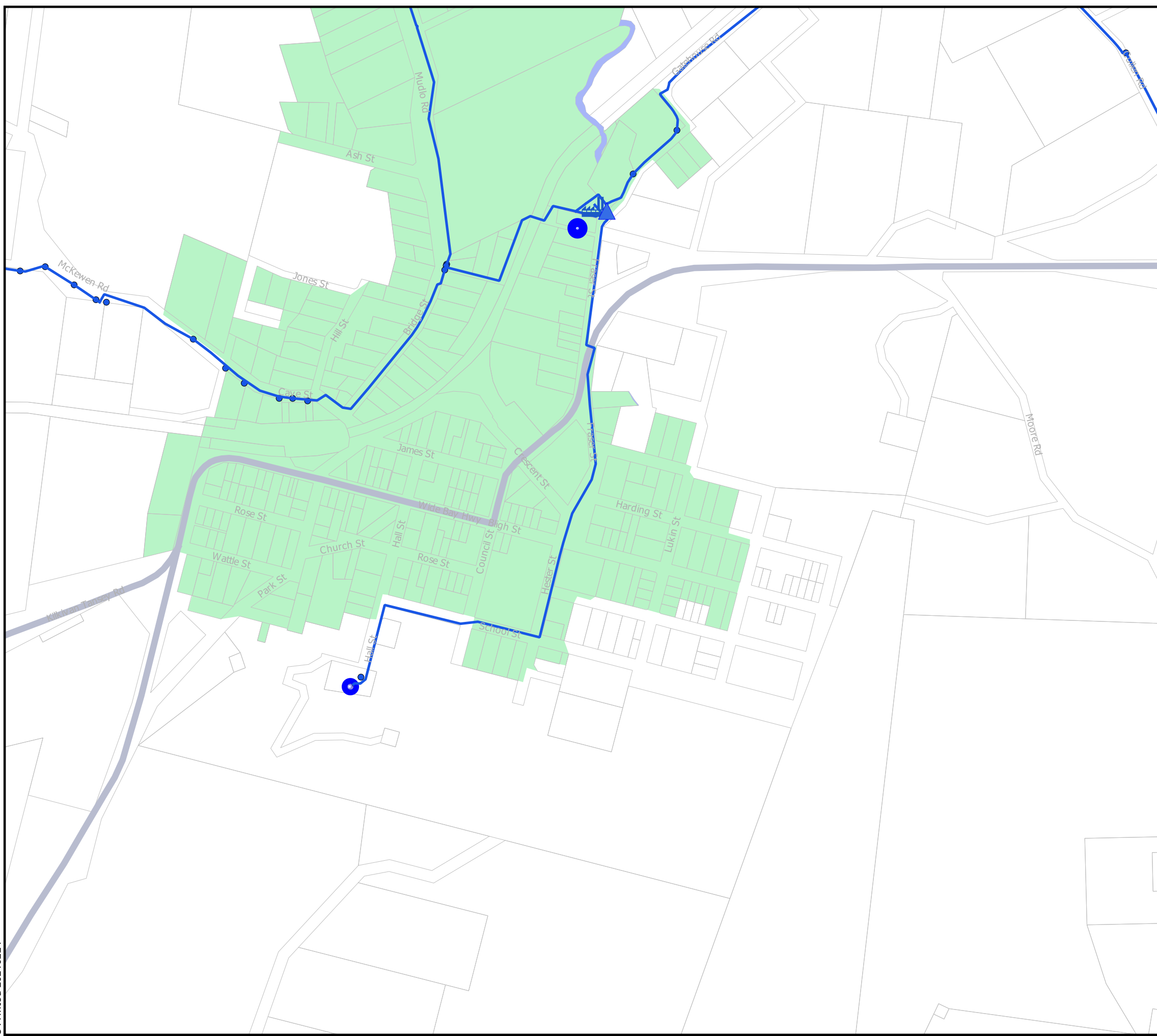
- Kilkivan

Disclaimer
While every care is taken to ensure the accuracy of this map, Gympie Regional Council makes no representations or warranties about its accuracy, reliability, completeness or suitability for any particular purpose and disclaims all responsibility and all liability (including without limitation, liability in negligence) for all expenses, losses, damage (including indirect or consequential damage) and costs which might incur as a result of the data being inaccurate or incomplete in any way and for any reason.
© Copyright Gympie Regional Council 2016

Cadastral Disclaimer:
Despite Department of Environment and Resource Management (DERM)'s best efforts, DERM makes no representations or warranties in relation to the Information, and, to the extent permitted by law, exclude or limit all warranties relating to correctness, accuracy, reliability, completeness or currency and all liability for any direct, indirect and consequential costs, losses, damages and expenses incurred in any way (including but not limited to that arising from negligence) in connection with any use of or reliance on the Information.
© The State of Queensland (Dept of Environment and Resource Management (DERM)) 2016.
Map Grid of Australia (MGA) Zone 56 Geodetic Datum of Australia (GDA) 1994












Trunk Water
Map: PFTI-WAT-44
Version 3 Date: 15-03-2021





Gympie Regional Council Plans for Trunk Infrastructure

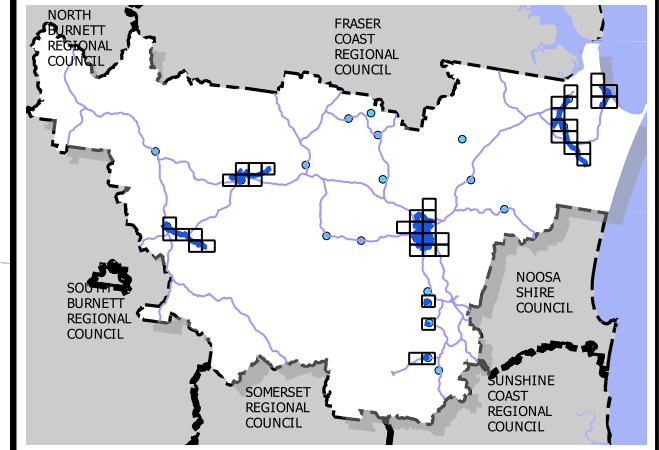
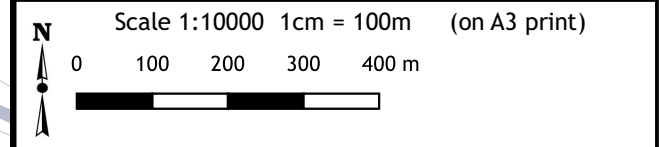
KILKIVAN

-  Water Bore
 -  Booster
 -  Water fittings
 -  Water Treatment plant
 -  Water Lines
 -  Water Storage
 -  Future Water Lines
 -  Future Water Supply Facility
- Future Water Lines
-  State Road Network



Disclaimer
While every care is taken to ensure the accuracy of this map, Gympie Regional Council makes no representations or warranties about its accuracy, reliability, completeness or suitability for any particular purpose and disclaims all responsibility and all liability (including without limitation, liability in negligence) for all expenses, losses, damage (including indirect or consequential damage) and costs which might incur as a result of the data being inaccurate or incomplete in any way and for any reason.
© Copyright Gympie Regional Council 2016

Cadastral Disclaimer:
Despite Department of Environment and Resource Management (DERM)'s best efforts, DERM makes no representations or warranties in relation to the Information, and, to the extent permitted by law, exclude or limit all warranties relating to correctness, accuracy, reliability, completeness or currency and all liability for any direct, indirect and consequential costs, losses, damages and expenses incurred in any way (including but not limited to that arising from negligence) in connection with any use of or reliance on the Information.
© The State of Queensland (Dept of Environment and Resource Management (DERM)) 2016.
Map Grid of Australia (MGA) Zone 56 Geodetic Datum of Australia (GDA) 1994



Trunk Water
Map: PFTI-WAT-45
Version 3 Date: 15-03-2021