



Road Hierarchy

Road Hierarchy

- CBD
- Industrial Collector
- Industrial Local
- Rural Arterial
- Rural Sub-Arterial
- Rural Distributor
- Rural Collector
- Rural Local
- Rural Residential Arterial
- Rural Residential Sub-Arterial
- Rural Residential Distributor
- Rural Residential Collector
- Rural Residential Local
- State Road
- Urban Arterial
- Urban Sub-Arterial
- Urban Distributor
- Urban Collector
- Urban Local

Disclaimer

While every care is taken to ensure the accuracy of this map, Gympie Regional Council makes no representations or warranties about its accuracy, reliability, completeness or suitability for any particular purpose and disclaims all responsibility and all liability (including without limitation, liability in negligence) for all expenses, losses, damage (including indirect or consequential damage) and costs which might incur as a result of the data being inaccurate or incomplete in any way and for any reason.

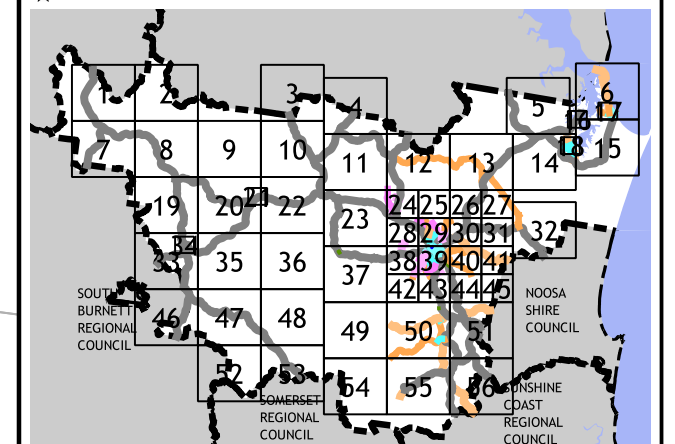
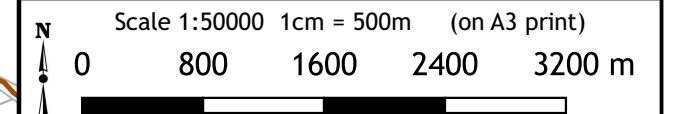
© Copyright Gympie Regional Council 2016

Cadastral Disclaimer:

Despite Department of Environment and Resource Management (DERM)'s best efforts, DERM makes no representations or warranties in relation to the Information, and, to the extent permitted by law, exclude or limit all warranties relating to correctness, accuracy, reliability, completeness or currency and all liability for any direct, indirect and consequential costs, losses, damages and expenses incurred in any way (including but not limited to that arising from negligence) in connection with any use of or reliance on the Information.

© The State of Queensland (Dept of Environment and Resource Management (DERM)) 2016.

Map Grid of Australia (MGA) Zone 56 Geodetic Datum of Australia (GDA) 1994



Road Hierarchy Map 1

Version 3 Date: 15-03-2021





### Road Hierarchy

Road Hierarchy

- CBD
- Industrial Collector
- Industrial Local
- Rural Arterial
- Rural Sub-Arterial
- Rural Distributor
- Rural Collector
- Rural Local
- Rural Residential Arterial
- Rural Residential Sub-Arterial
- Rural Residential Distributor
- Rural Residential Collector
- Rural Residential Local
- State Road
- Urban Arterial
- Urban Sub-Arterial
- Urban Distributor
- Urban Collector
- Urban Local

Disclaimer

While every care is taken to ensure the accuracy of this map, Gympie Regional Council makes no representations or warranties about its accuracy, reliability, completeness or suitability for any particular purpose and disclaims all responsibility and all liability (including without limitation, liability in negligence) for all expenses, losses, damage (including indirect or consequential damage) and costs which might incur as a result of the data being inaccurate or incomplete in any way and for any reason.

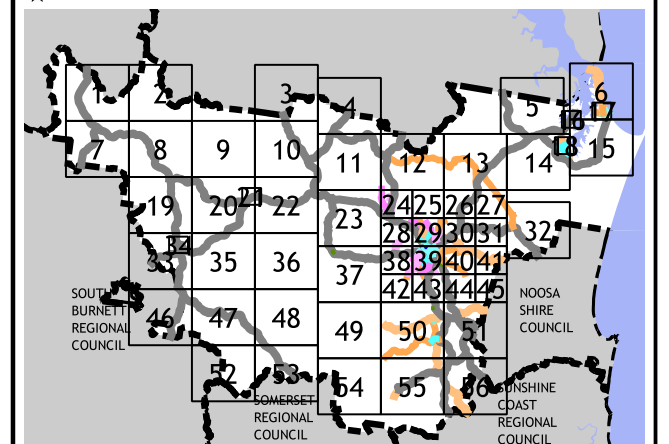
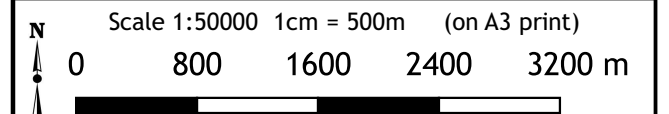
© Copyright Gympie Regional Council 2016

Cadastral Disclaimer:

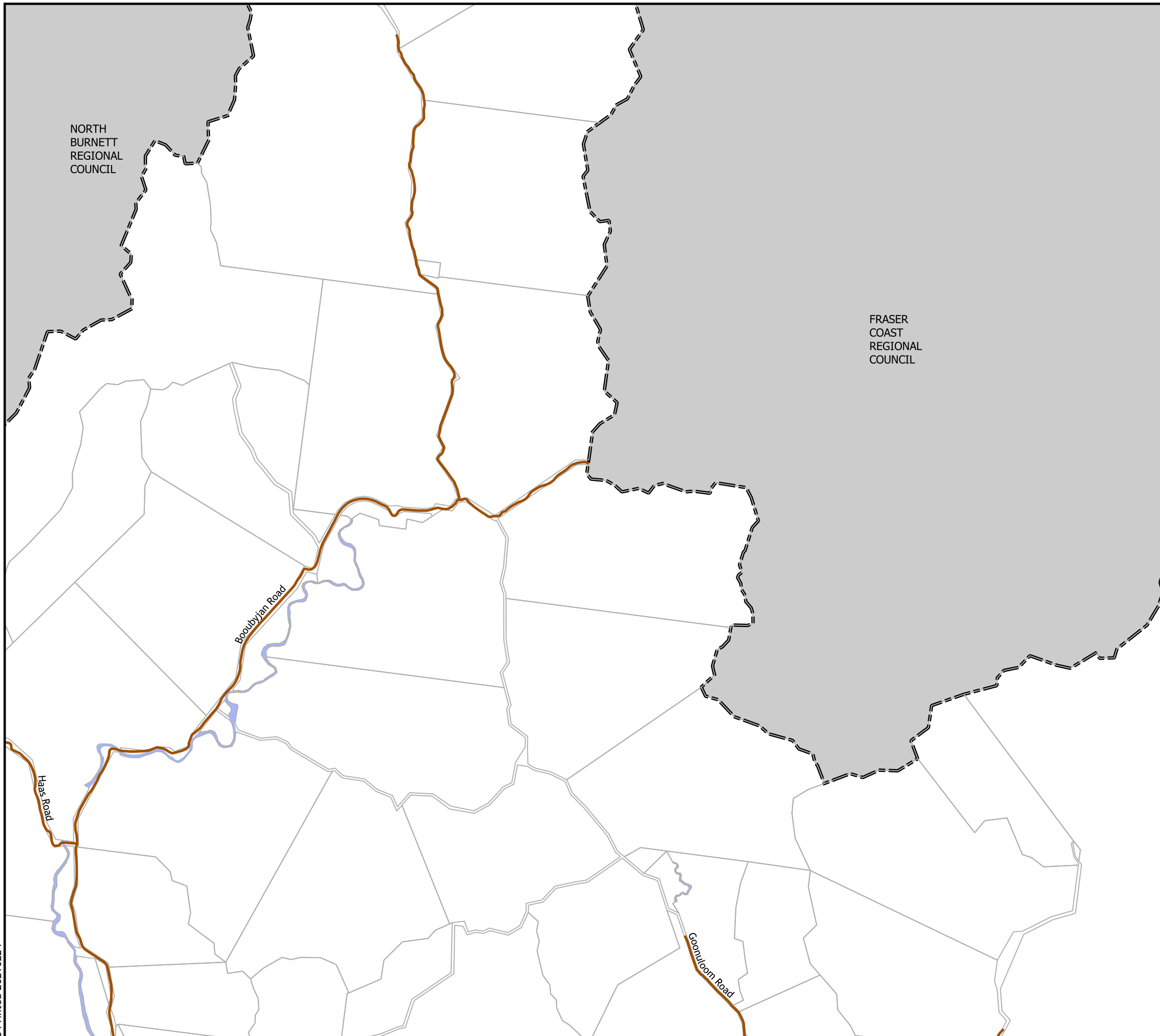
Despite Department of Environment and Resource Management (DERM)'s best efforts, DERM makes no representations or warranties in relation to the Information, and, to the extent permitted by law, exclude or limit all warranties relating to correctness, accuracy, reliability, completeness or currency and all liability for any direct, indirect and consequential costs, losses, damages and expenses incurred in any way (including but not limited to that arising from negligence) in connection with any use of or reliance on the Information.

© The State of Queensland (Dept of Environment and Resource Management (DERM)) 2016.

Map Grid of Australia (MGA) Zone 56 Geodetic Datum of Australia (GDA) 1994



Road Hierarchy Map 2  
Version 3 Date: 15-03-2021





### Road Hierarchy

Road Hierarchy

- CBD
- Industrial Collector
- Industrial Local
- Rural Arterial
- Rural Sub-Arterial
- Rural Distributor
- Rural Collector
- Rural Local
- Rural Residential Arterial
- Rural Residential Sub-Arterial
- Rural Residential Distributor
- Rural Residential Collector
- Rural Residential Local
- State Road
- Urban Arterial
- Urban Sub-Arterial
- Urban Distributor
- Urban Collector
- Urban Local

FRASER  
COAST  
REGIONAL  
COUNCIL

Disclaimer

While every care is taken to ensure the accuracy of this map, Gympie Regional Council makes no representations or warranties about its accuracy, reliability, completeness or suitability for any particular purpose and disclaims all responsibility and all liability (including without limitation, liability in negligence) for all expenses, losses, damage (including indirect or consequential damage) and costs which might incur as a result of the data being inaccurate or incomplete in any way and for any reason.

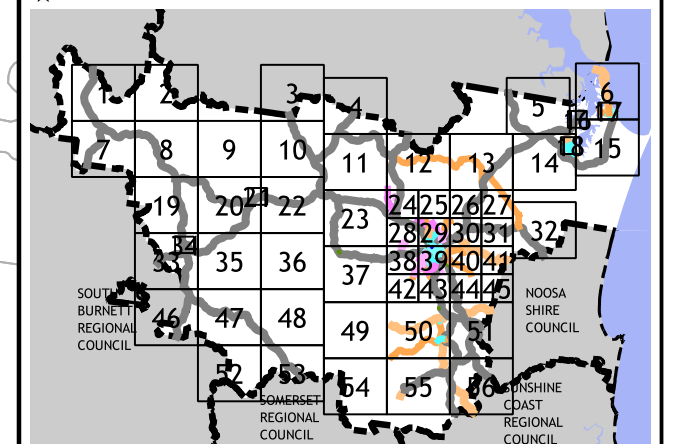
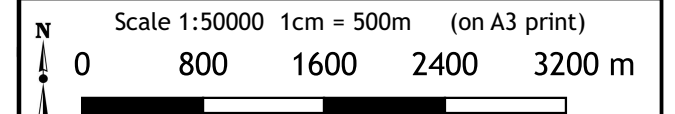
© Copyright Gympie Regional Council 2016

Cadastral Disclaimer:

Despite Department of Environment and Resource Management (DERM)'s best efforts, DERM makes no representations or warranties in relation to the Information, and, to the extent permitted by law, exclude or limit all warranties relating to correctness, accuracy, reliability, completeness or currency and all liability for any direct, indirect and consequential costs, losses, damages and expenses incurred in any way (including but not limited to that arising from negligence) in connection with any use of or reliance on the Information.

© The State of Queensland (Dept of Environment and Resource Management (DERM)) 2016.

Map Grid of Australia (MGA) Zone 56 Geodetic Datum of Australia (GDA) 1994



Road Hierarchy Map 3  
Version 3 Date: 15-03-2021



Road Hierarchy

Road Hierarchy

- CBD
- Industrial Collector
- Industrial Local
- Rural Arterial
- Rural Sub-Arterial
- Rural Distributor
- Rural Collector
- Rural Local
- Rural Residential Arterial
- Rural Residential Sub-Arterial
- Rural Residential Distributor
- Rural Residential Collector
- Rural Residential Local
- State Road
- Urban Arterial
- Urban Sub-Arterial
- Urban Distributor
- Urban Collector
- Urban Local

Disclaimer

While every care is taken to ensure the accuracy of this map, Gympie Regional Council makes no representations or warranties about its accuracy, reliability, completeness or suitability for any particular purpose and disclaims all responsibility and all liability (including without limitation, liability in negligence) for all expenses, losses, damage (including indirect or consequential damage) and costs which might incur as a result of the data being inaccurate or incomplete in any way and for any reason.

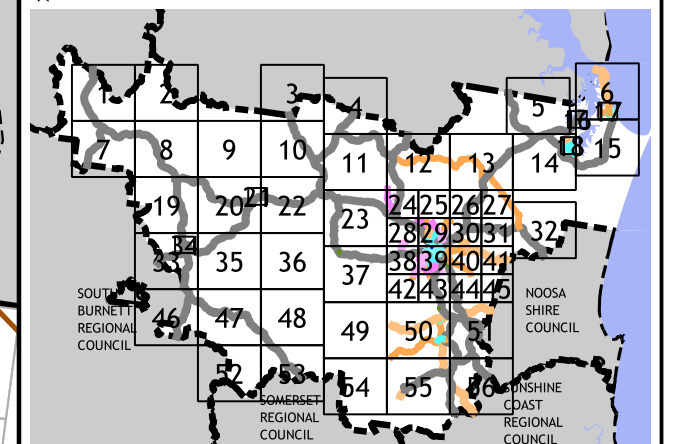
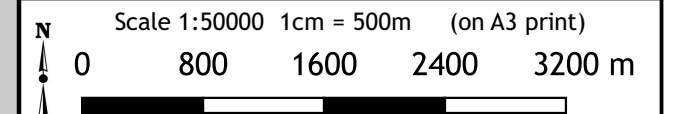
© Copyright Gympie Regional Council 2016

Cadastral Disclaimer:

Despite Department of Environment and Resource Management (DERM)'s best efforts, DERM makes no representations or warranties in relation to the Information, and, to the extent permitted by law, exclude or limit all warranties relating to correctness, accuracy, reliability, completeness or currency and all liability for any direct, indirect and consequential costs, losses, damages and expenses incurred in any way (including but not limited to that arising from negligence) in connection with any use of or reliance on the Information.

© The State of Queensland (Dept of Environment and Resource Management (DERM)) 2016.

Map Grid of Australia (MGA) Zone 56 Geodetic Datum of Australia (GDA) 1994



Road Hierarchy Map 4  
Version 3 Date: 15-03-2021

FRASER  
COAST  
REGIONAL  
COUNCIL



Gympie Regional Council

### Road Hierarchy

#### Road Hierarchy

- CBD
- Industrial Collector
- Industrial Local
- Rural Arterial
- Rural Sub-Arterial
- Rural Distributor
- Rural Collector
- Rural Local
- Rural Residential Arterial
- Rural Residential Sub-Arterial
- Rural Residential Distributor
- Rural Residential Collector
- Rural Residential Local
- State Road
- Urban Arterial
- Urban Sub-Arterial
- Urban Distributor
- Urban Collector
- Urban Local

FRASER  
COAST  
REGIONAL  
COUNCIL

Maryborough Cooloola Road

Tin Can Bay Road

#### Disclaimer

While every care is taken to ensure the accuracy of this map, Gympie Regional Council makes no representations or warranties about its accuracy, reliability, completeness or suitability for any particular purpose and disclaims all responsibility and all liability (including without limitation, liability in negligence) for all expenses, losses, damage (including indirect or consequential damage) and costs which might incur as a result of the data being inaccurate or incomplete in any way and for any reason.

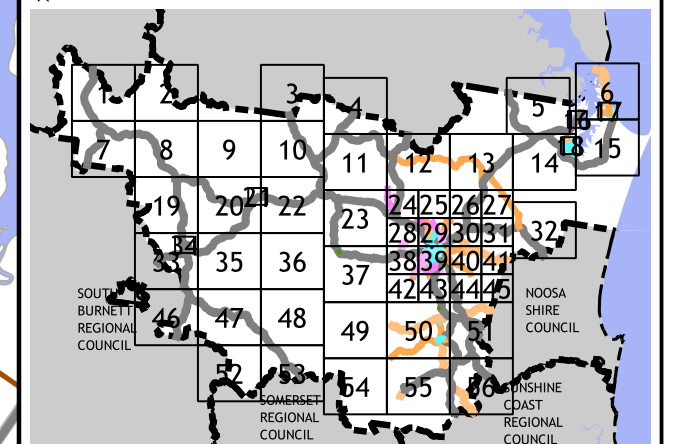
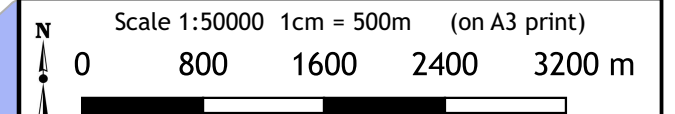
© Copyright Gympie Regional Council 2016

#### Cadastral Disclaimer:

Despite Department of Environment and Resource Management (DERM)'s best efforts, DERM makes no representations or warranties in relation to the Information, and, to the extent permitted by law, exclude or limit all warranties relating to correctness, accuracy, reliability, completeness or currency and all liability for any direct, indirect and consequential costs, losses, damages and expenses incurred in any way (including but not limited to that arising from negligence) in connection with any use of or reliance on the Information.

© The State of Queensland (Dept of Environment and Resource Management (DERM)) 2016.

Map Grid of Australia (MGA) Zone 56 Geodetic Datum of Australia (GDA) 1994



Road Hierarchy Map 5  
Version 3 Date: 15-03-2021



### Road Hierarchy

Road Hierarchy

- CBD
- Industrial Collector
- Industrial Local
- Rural Arterial
- Rural Sub-Arterial
- Rural Distributor
- Rural Collector
- Rural Local
- Rural Residential Arterial
- Rural Residential Sub-Arterial
- Rural Residential Distributor
- Rural Residential Collector
- Rural Residential Local
- State Road
- Urban Arterial
- Urban Sub-Arterial
- Urban Distributor
- Urban Collector
- Urban Local

Disclaimer

While every care is taken to ensure the accuracy of this map, Gympie Regional Council makes no representations or warranties about its accuracy, reliability, completeness or suitability for any particular purpose and disclaims all responsibility and all liability (including without limitation, liability in negligence) for all expenses, losses, damage (including indirect or consequential damage) and costs which might incur as a result of the data being inaccurate or incomplete in any way and for any reason.

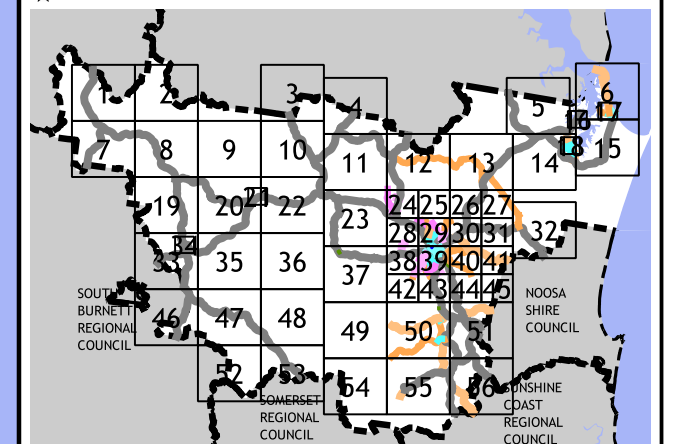
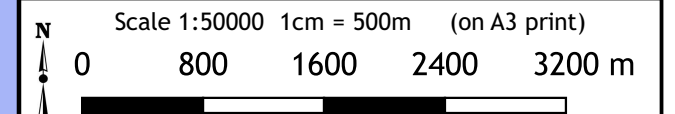
© Copyright Gympie Regional Council 2016

Cadastre Disclaimer:

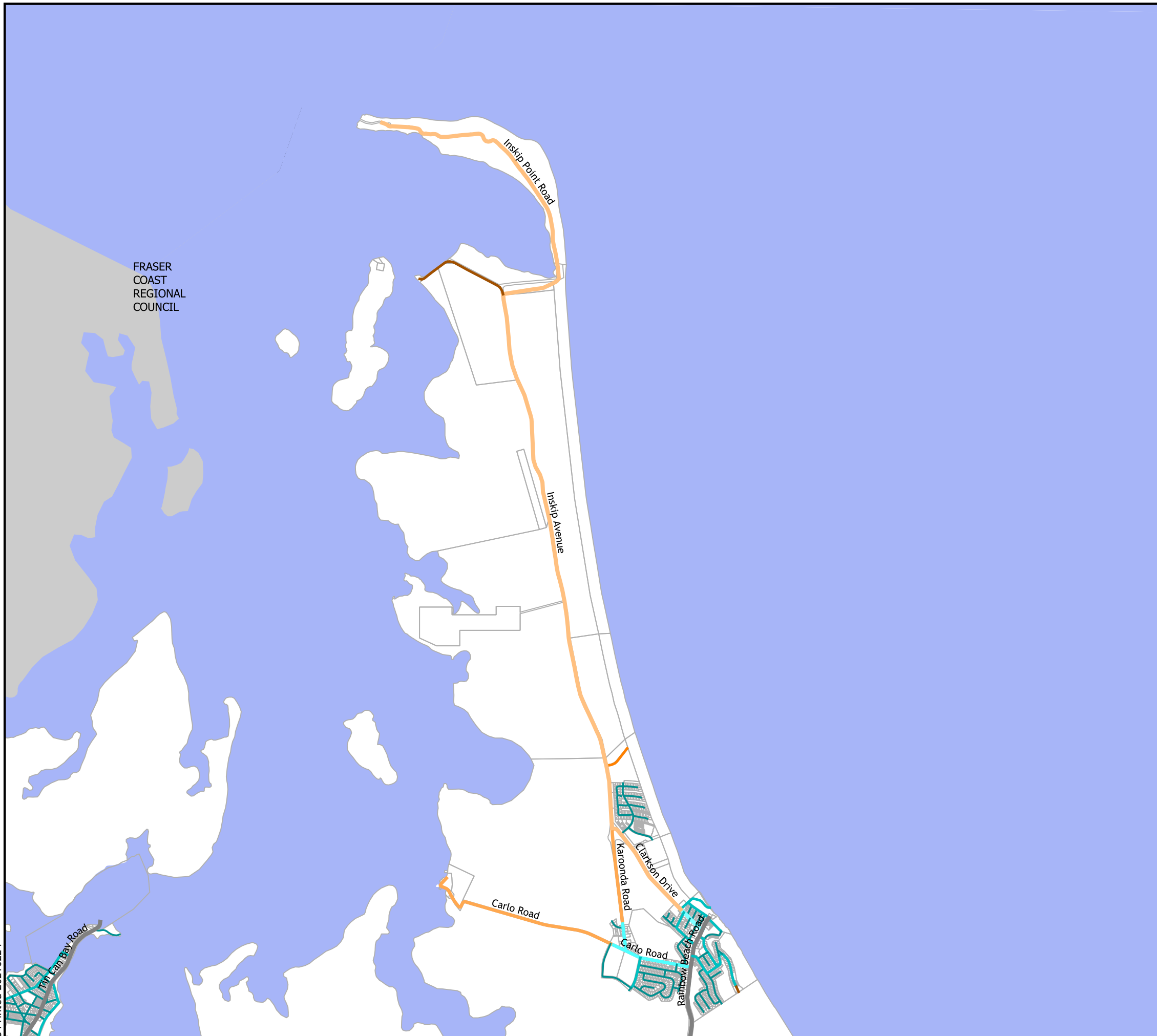
Despite Department of Environment and Resource Management (DERM)'s best efforts, DERM makes no representations or warranties in relation to the Information, and, to the extent permitted by law, exclude or limit all warranties relating to correctness, accuracy, reliability, completeness or currency and all liability for any direct, indirect and consequential costs, losses, damages and expenses incurred in any way (including but not limited to that arising from negligence) in connection with any use of or reliance on the Information.

© The State of Queensland (Dept of Environment and Resource Management (DERM)) 2016.

Map Grid of Australia (MGA) Zone 56 Geodetic Datum of Australia (GDA) 1994



Road Hierarchy Map 6  
Version 3 Date: 15-03-2021





Road Hierarchy

Road Hierarchy

- CBD
- Industrial Collector
- Industrial Local
- Rural Arterial
- Rural Sub-Arterial
- Rural Distributor
- Rural Collector
- Rural Local
- Rural Residential Arterial
- Rural Residential Sub-Arterial
- Rural Residential Distributor
- Rural Residential Collector
- Rural Residential Local
- State Road
- Urban Arterial
- Urban Sub-Arterial
- Urban Distributor
- Urban Collector
- Urban Local

Disclaimer

While every care is taken to ensure the accuracy of this map, Gympie Regional Council makes no representations or warranties about its accuracy, reliability, completeness or suitability for any particular purpose and disclaims all responsibility and all liability (including without limitation, liability in negligence) for all expenses, losses, damage (including indirect or consequential damage) and costs which might incur as a result of the data being inaccurate or incomplete in any way and for any reason.

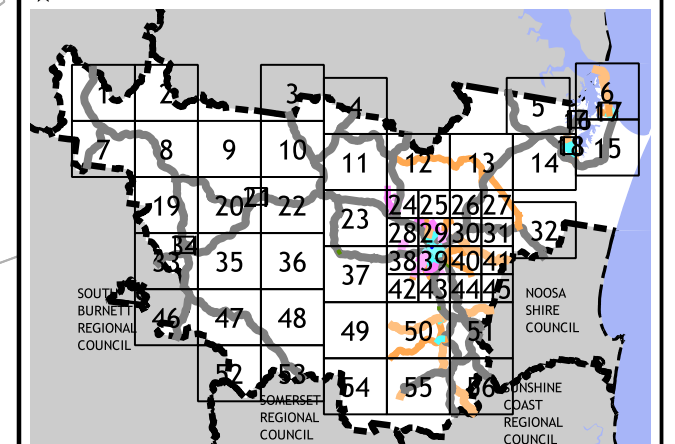
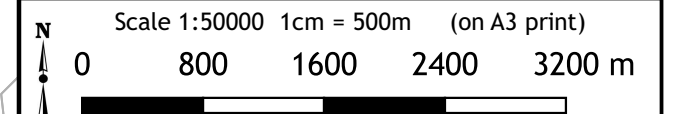
© Copyright Gympie Regional Council 2016

Cadastre Disclaimer:

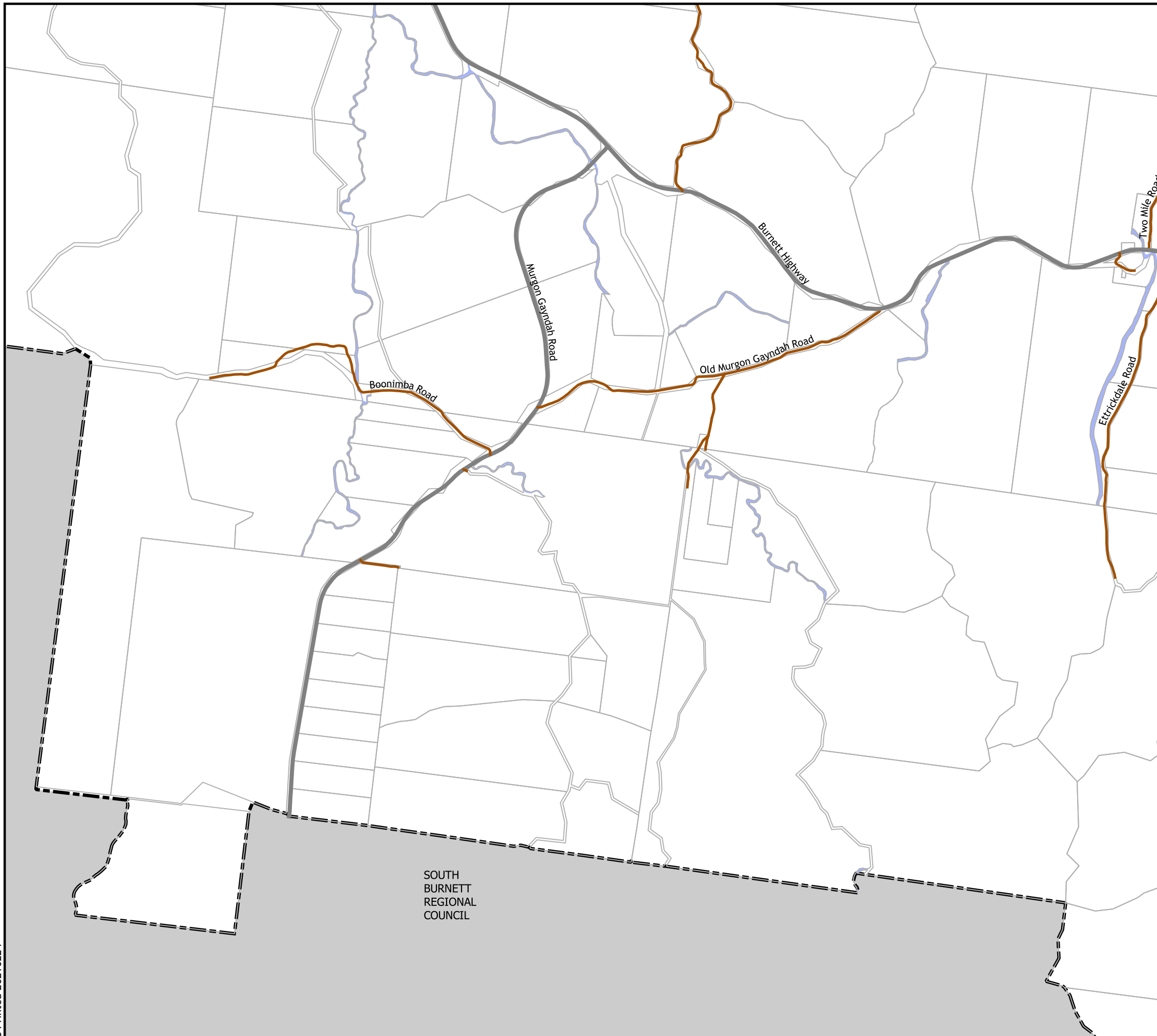
Despite Department of Environment and Resource Management (DERM)'s best efforts, DERM makes no representations or warranties in relation to the Information, and, to the extent permitted by law, exclude or limit all warranties relating to correctness, accuracy, reliability, completeness or currency and all liability for any direct, indirect and consequential costs, losses, damages and expenses incurred in any way (including but not limited to that arising from negligence) in connection with any use of or reliance on the Information.

© The State of Queensland (Dept of Environment and Resource Management (DERM)) 2016.

Map Grid of Australia (MGA) Zone 56 Geodetic Datum of Australia (GDA) 1994



Road Hierarchy Map 7  
Version 3 Date: 15-03-2021



SOUTH  
BURNETT  
REGIONAL  
COUNCIL



### Road Hierarchy

#### Road Hierarchy

- CBD
- Industrial Collector
- Industrial Local
- Rural Arterial
- Rural Sub-Arterial
- Rural Distributor
- Rural Collector
- Rural Local
- Rural Residential Arterial
- Rural Residential Sub-Arterial
- Rural Residential Distributor
- Rural Residential Collector
- Rural Residential Local
- State Road
- Urban Arterial
- Urban Sub-Arterial
- Urban Distributor
- Urban Collector
- Urban Local

#### Disclaimer

While every care is taken to ensure the accuracy of this map, Gympie Regional Council makes no representations or warranties about its accuracy, reliability, completeness or suitability for any particular purpose and disclaims all responsibility and all liability (including without limitation, liability in negligence) for all expenses, losses, damage (including indirect or consequential damage) and costs which might incur as a result of the data being inaccurate or incomplete in any way and for any reason.

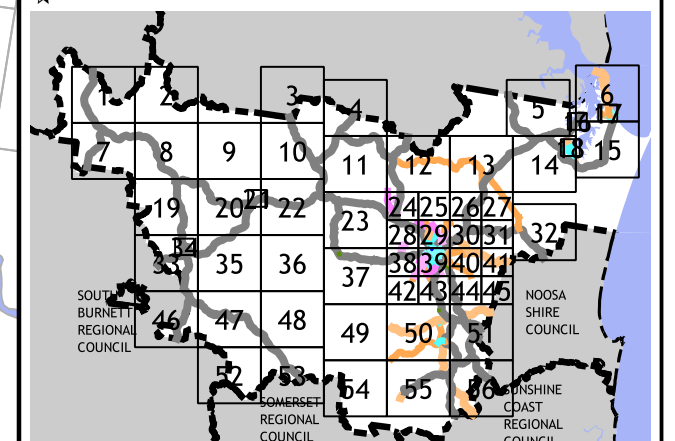
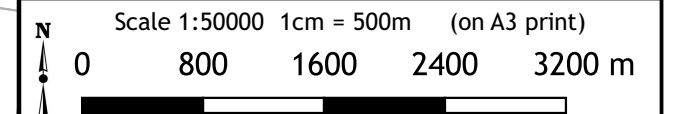
© Copyright Gympie Regional Council 2016

#### Cadastre Disclaimer:

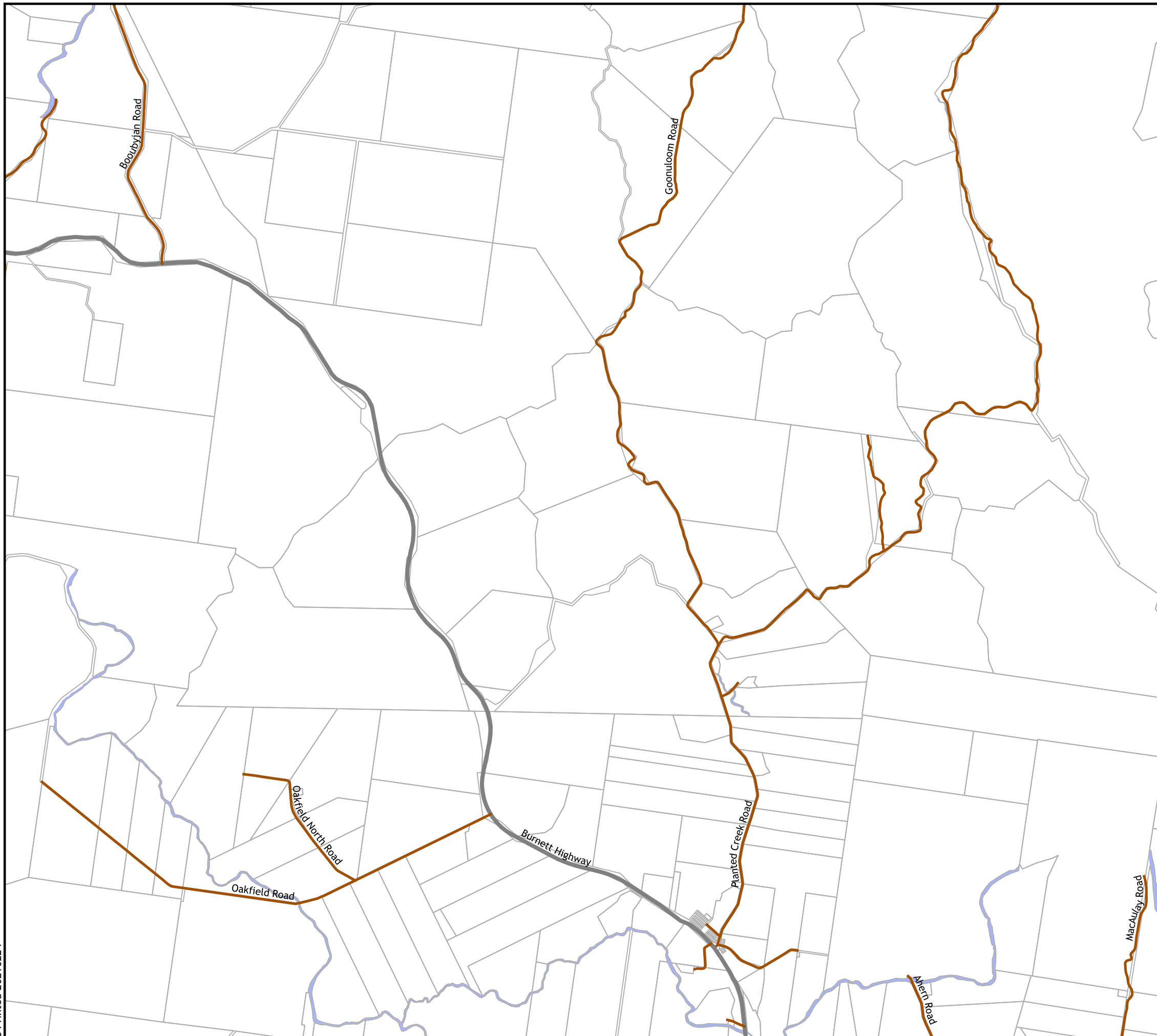
Despite Department of Environment and Resource Management (DERM)'s best efforts, DERM makes no representations or warranties in relation to the Information, and, to the extent permitted by law, exclude or limit all warranties relating to correctness, accuracy, reliability, completeness or currency and all liability for any direct, indirect and consequential costs, losses, damages and expenses incurred in any way (including but not limited to that arising from negligence) in connection with any use of or reliance on the Information.

© The State of Queensland (Dept of Environment and Resource Management (DERM)) 2016.

Map Grid of Australia (MGA) Zone 56 Geodetic Datum of Australia (GDA) 1994



Road Hierarchy Map 8  
Version 3 Date: 15-03-2021







### Road Hierarchy

Road Hierarchy

- CBD
- Industrial Collector
- Industrial Local
- Rural Arterial
- Rural Sub-Arterial
- Rural Distributor
- Rural Collector
- Rural Local
- Rural Residential Arterial
- Rural Residential Sub-Arterial
- Rural Residential Distributor
- Rural Residential Collector
- Rural Residential Local
- State Road
- Urban Arterial
- Urban Sub-Arterial
- Urban Distributor
- Urban Collector
- Urban Local

Disclaimer

While every care is taken to ensure the accuracy of this map, Gympie Regional Council makes no representations or warranties about its accuracy, reliability, completeness or suitability for any particular purpose and disclaims all responsibility and all liability (including without limitation, liability in negligence) for all expenses, losses, damage (including indirect or consequential damage) and costs which might incur as a result of the data being inaccurate or incomplete in any way and for any reason.

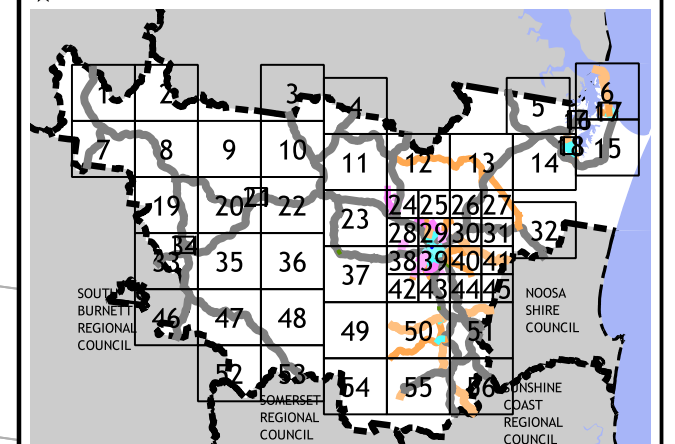
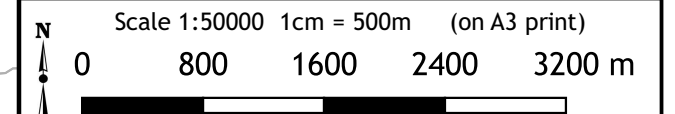
© Copyright Gympie Regional Council 2016

Cadastral Disclaimer:

Despite Department of Environment and Resource Management (DERM)'s best efforts, DERM makes no representations or warranties in relation to the Information, and, to the extent permitted by law, exclude or limit all warranties relating to correctness, accuracy, reliability, completeness or currency and all liability for any direct, indirect and consequential costs, losses, damages and expenses incurred in any way (including but not limited to that arising from negligence) in connection with any use of or reliance on the Information.

© The State of Queensland (Dept of Environment and Resource Management (DERM)) 2016.

Map Grid of Australia (MGA) Zone 56 Geodetic Datum of Australia (GDA) 1994



Road Hierarchy Map 9  
Version 3 Date: 15-03-2021



### Road Hierarchy

#### Road Hierarchy

- CBD
- Industrial Collector
- Industrial Local
- Rural Arterial
- Rural Sub-Arterial
- Rural Distributor
- Rural Collector
- Rural Local
- Rural Residential Arterial
- Rural Residential Sub-Arterial
- Rural Residential Distributor
- Rural Residential Collector
- Rural Residential Local
- State Road
- Urban Arterial
- Urban Sub-Arterial
- Urban Distributor
- Urban Collector
- Urban Local

#### Disclaimer

While every care is taken to ensure the accuracy of this map, Gympie Regional Council makes no representations or warranties about its accuracy, reliability, completeness or suitability for any particular purpose and disclaims all responsibility and all liability (including without limitation, liability in negligence) for all expenses, losses, damage (including indirect or consequential damage) and costs which might incur as a result of the data being inaccurate or incomplete in any way and for any reason.

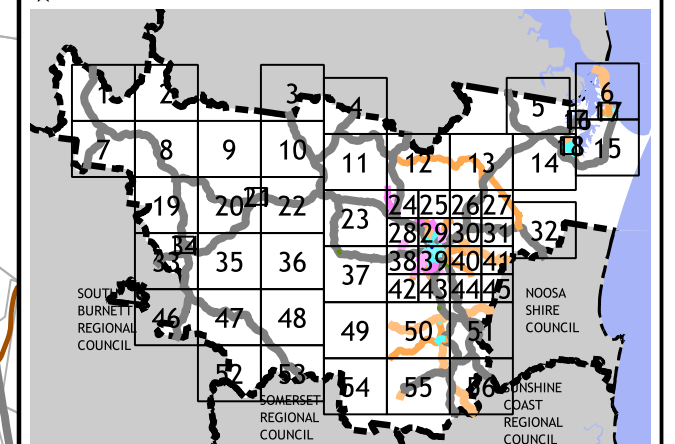
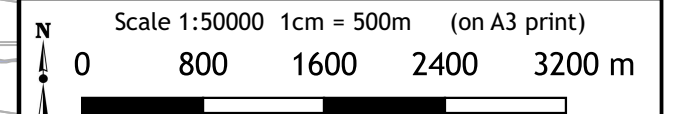
© Copyright Gympie Regional Council 2016

#### Cadastral Disclaimer:

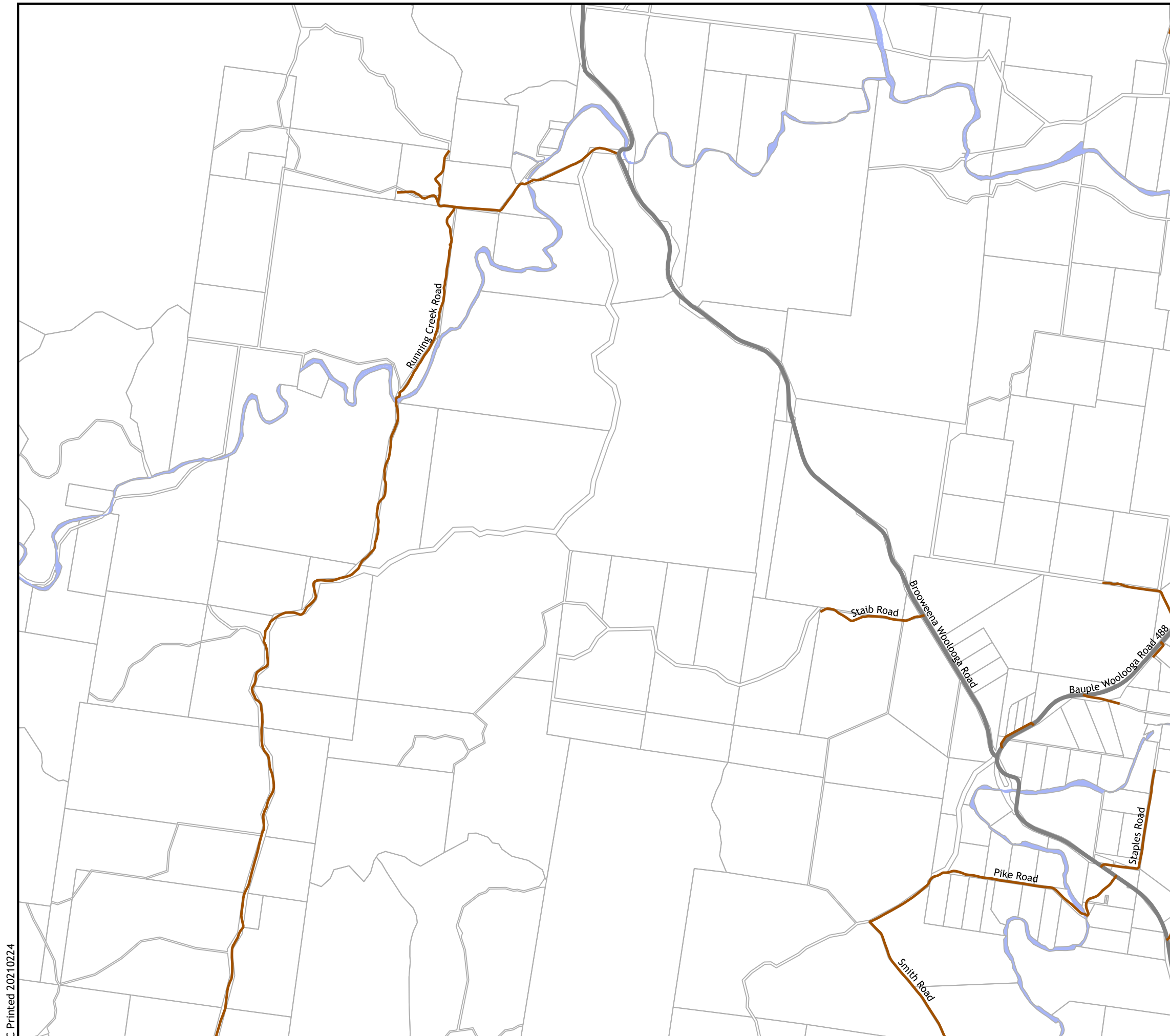
Despite Department of Environment and Resource Management (DERM)'s best efforts, DERM makes no representations or warranties in relation to the Information, and, to the extent permitted by law, exclude or limit all warranties relating to correctness, accuracy, reliability, completeness or currency and all liability for any direct, indirect and consequential costs, losses, damages and expenses incurred in any way (including but not limited to that arising from negligence) in connection with any use of or reliance on the Information.

© The State of Queensland (Dept of Environment and Resource Management (DERM)) 2016.

Map Grid of Australia (MGA) Zone 56 Geodetic Datum of Australia (GDA) 1994



Road Hierarchy Map 10  
Version 3 Date: 15-03-2021





### Road Hierarchy

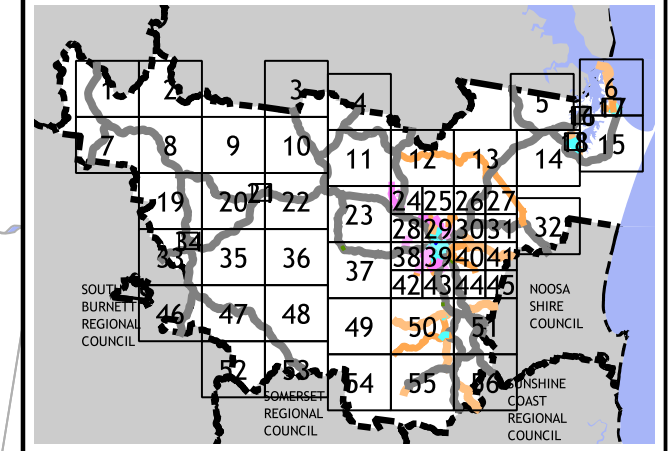
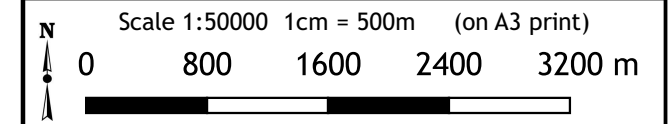
- Road Hierarchy
- CBD
  - Industrial Collector
  - Industrial Local
  - Rural Arterial
  - Rural Sub-Arterial
  - Rural Distributor
  - Rural Collector
  - Rural Local
  - Rural Residential Arterial
  - Rural Residential Sub-Arterial
  - Rural Residential Distributor
  - Rural Residential Collector
  - Rural Residential Local
  - State Road
  - Urban Arterial
  - Urban Sub-Arterial
  - Urban Distributor
  - Urban Collector
  - Urban Local

**Disclaimer**  
 While every care is taken to ensure the accuracy of this map, Gympie Regional Council makes no representations or warranties about its accuracy, reliability, completeness or suitability for any particular purpose and disclaims all responsibility and all liability (including without limitation, liability in negligence) for all expenses, losses, damage (including indirect or consequential damage) and costs which might incur as a result of the data being inaccurate or incomplete in any way and for any reason.

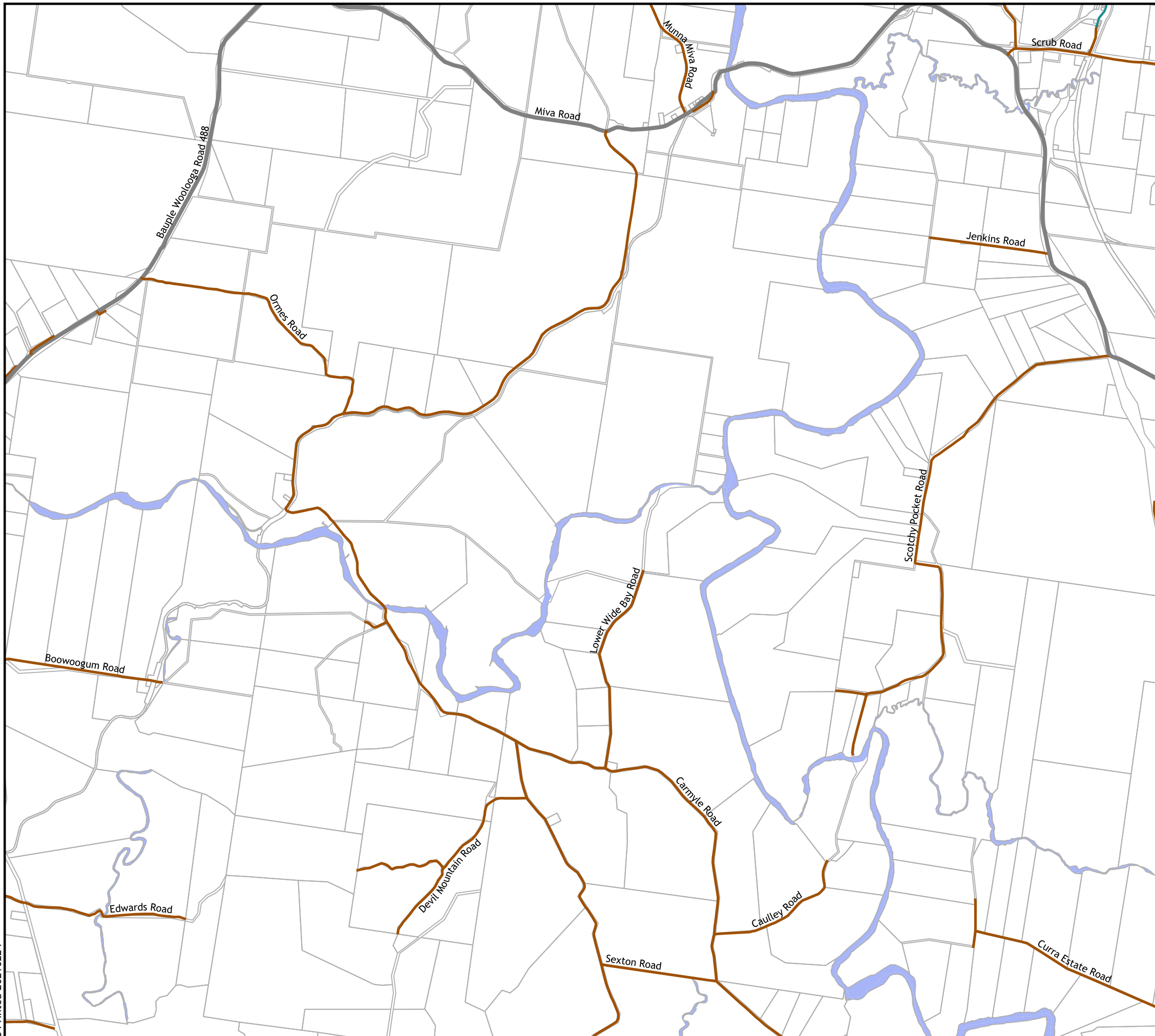
© Copyright Gympie Regional Council 2016

**Cadastral Disclaimer:**  
 Despite Department of Environment and Resource Management (DERM)'s best efforts, DERM makes no representations or warranties in relation to the Information, and, to the extent permitted by law, exclude or limit all warranties relating to correctness, accuracy, reliability, completeness or currency and all liability for any direct, indirect and consequential costs, losses, damages and expenses incurred in any way (including but not limited to that arising from negligence) in connection with any use of or reliance on the Information.

© The State of Queensland (Dept of Environment and Resource Management (DERM)) 2016.  
 Map Grid of Australia (MGA) Zone 56 Geodetic Datum of Australia (GDA) 1994



Road Hierarchy Map 11  
 Version 3 Date: 15-03-2021





### Road Hierarchy

Road Hierarchy

- CBD
- Industrial Collector
- Industrial Local
- Rural Arterial
- Rural Sub-Arterial
- Rural Distributor
- Rural Collector
- Rural Local
- Rural Residential Arterial
- Rural Residential Sub-Arterial
- Rural Residential Distributor
- Rural Residential Collector
- Rural Residential Local
- State Road
- Urban Arterial
- Urban Sub-Arterial
- Urban Distributor
- Urban Collector
- Urban Local

Disclaimer

While every care is taken to ensure the accuracy of this map, Gympie Regional Council makes no representations or warranties about its accuracy, reliability, completeness or suitability for any particular purpose and disclaims all responsibility and all liability (including without limitation, liability in negligence) for all expenses, losses, damage (including indirect or consequential damage) and costs which might incur as a result of the data being inaccurate or incomplete in any way and for any reason.

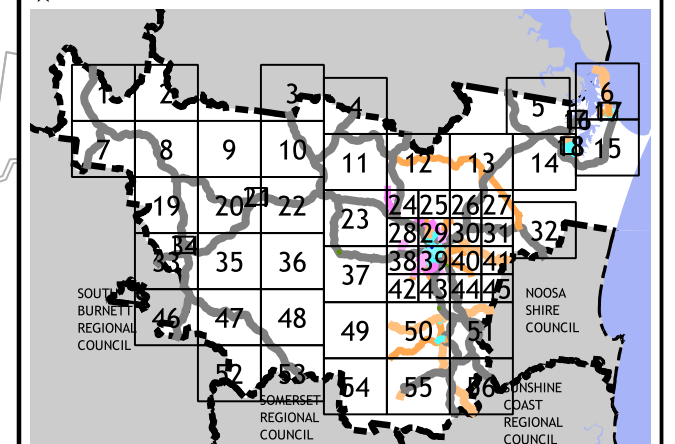
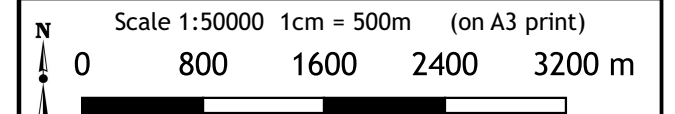
© Copyright Gympie Regional Council 2016

Cadastre Disclaimer:

Despite Department of Environment and Resource Management (DERM)'s best efforts, DERM makes no representations or warranties in relation to the Information, and, to the extent permitted by law, exclude or limit all warranties relating to correctness, accuracy, reliability, completeness or currency and all liability for any direct, indirect and consequential costs, losses, damages and expenses incurred in any way (including but not limited to that arising from negligence) in connection with any use of or reliance on the Information.

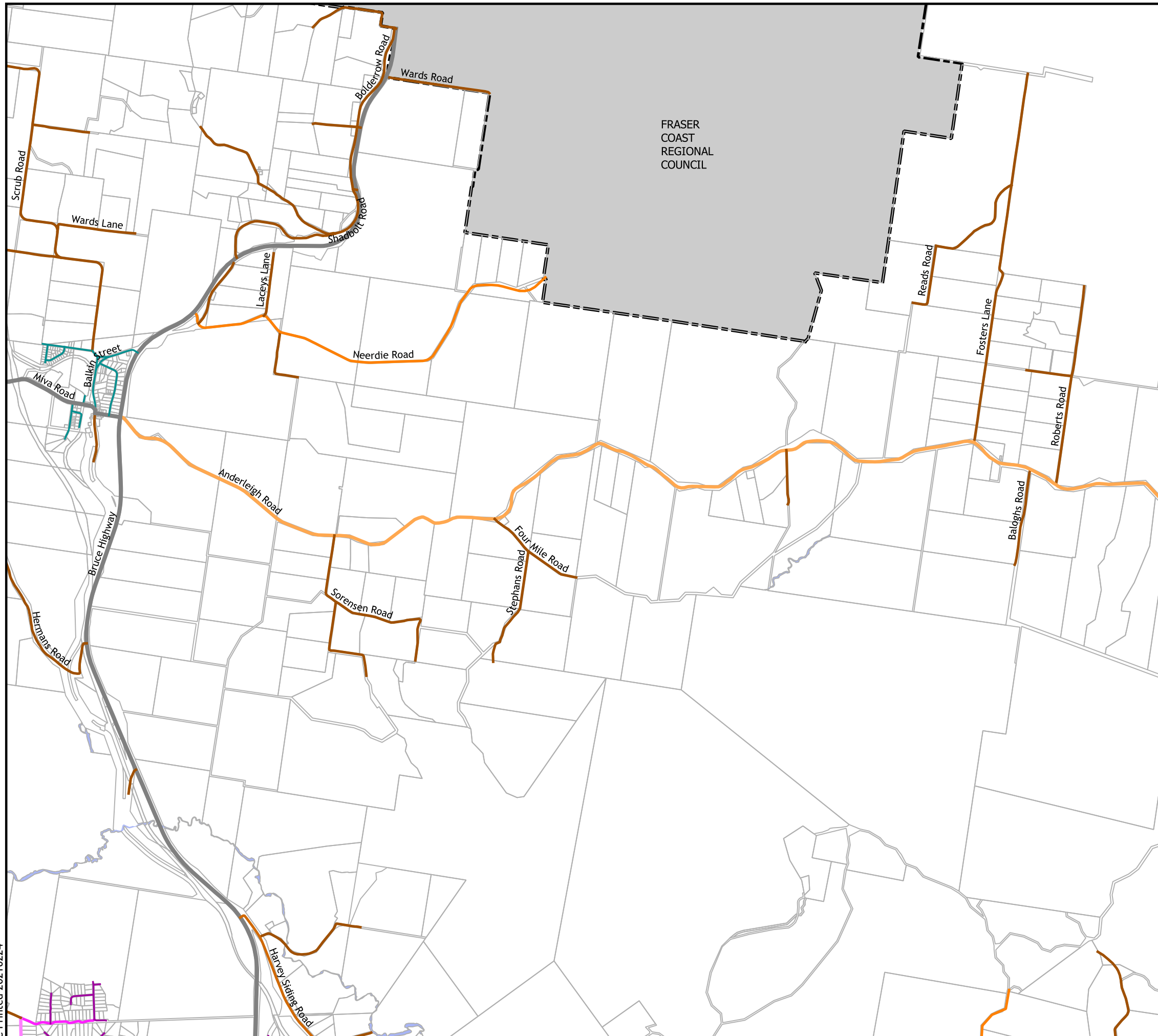
© The State of Queensland (Dept of Environment and Resource Management (DERM)) 2016.

Map Grid of Australia (MGA) Zone 56 Geodetic Datum of Australia (GDA) 1994



Road Hierarchy Map 12  
Version 3 Date: 15-03-2021

FRASER  
COAST  
REGIONAL  
COUNCIL





### Road Hierarchy

Road Hierarchy

- CBD
- Industrial Collector
- Industrial Local
- Rural Arterial
- Rural Sub-Arterial
- Rural Distributor
- Rural Collector
- Rural Local
- Rural Residential Arterial
- Rural Residential Sub-Arterial
- Rural Residential Distributor
- Rural Residential Collector
- Rural Residential Local
- State Road
- Urban Arterial
- Urban Sub-Arterial
- Urban Distributor
- Urban Collector
- Urban Local

Disclaimer

While every care is taken to ensure the accuracy of this map, Gympie Regional Council makes no representations or warranties about its accuracy, reliability, completeness or suitability for any particular purpose and disclaims all responsibility and all liability (including without limitation, liability in negligence) for all expenses, losses, damage (including indirect or consequential damage) and costs which might incur as a result of the data being inaccurate or incomplete in any way and for any reason.

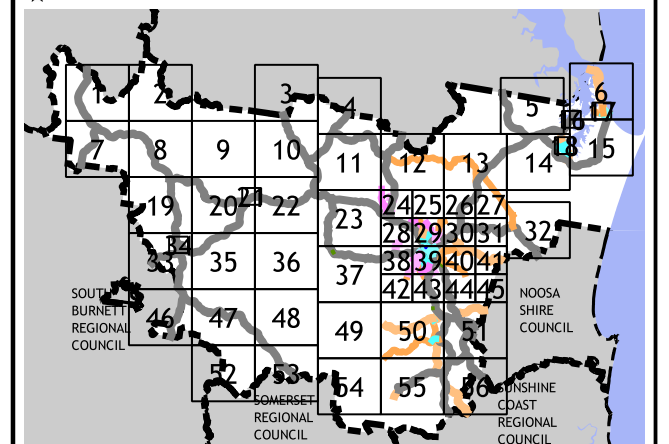
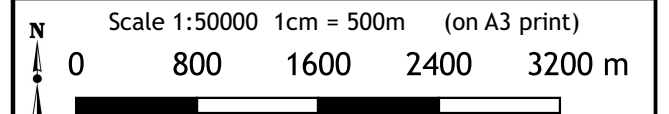
© Copyright Gympie Regional Council 2016

Cadastral Disclaimer:

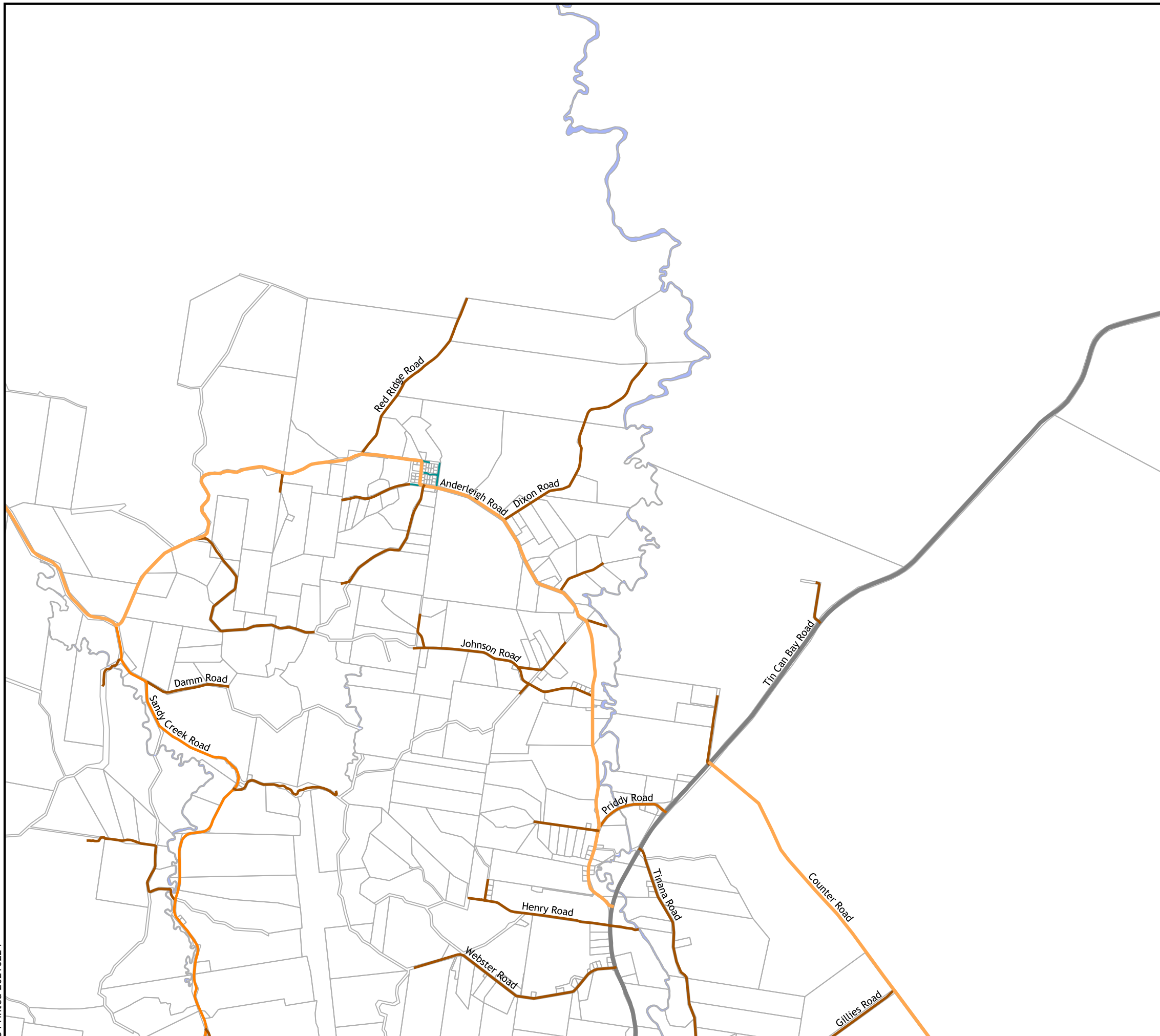
Despite Department of Environment and Resource Management (DERM)'s best efforts, DERM makes no representations or warranties in relation to the Information, and, to the extent permitted by law, exclude or limit all warranties relating to correctness, accuracy, reliability, completeness or currency and all liability for any direct, indirect and consequential costs, losses, damages and expenses incurred in any way (including but not limited to that arising from negligence) in connection with any use of or reliance on the Information.

© The State of Queensland (Dept of Environment and Resource Management (DERM)) 2016.

Map Grid of Australia (MGA) Zone 56 Geodetic Datum of Australia (GDA) 1994



Road Hierarchy Map 13  
Version 3 Date: 15-03-2021





### Road Hierarchy

Road Hierarchy

- CBD
- Industrial Collector
- Industrial Local
- Rural Arterial
- Rural Sub-Arterial
- Rural Distributor
- Rural Collector
- Rural Local
- Rural Residential Arterial
- Rural Residential Sub-Arterial
- Rural Residential Distributor
- Rural Residential Collector
- Rural Residential Local
- State Road
- Urban Arterial
- Urban Sub-Arterial
- Urban Distributor
- Urban Collector
- Urban Local

Disclaimer

While every care is taken to ensure the accuracy of this map, Gympie Regional Council makes no representations or warranties about its accuracy, reliability, completeness or suitability for any particular purpose and disclaims all responsibility and all liability (including without limitation, liability in negligence) for all expenses, losses, damage (including indirect or consequential damage) and costs which might incur as a result of the data being inaccurate or incomplete in any way and for any reason.

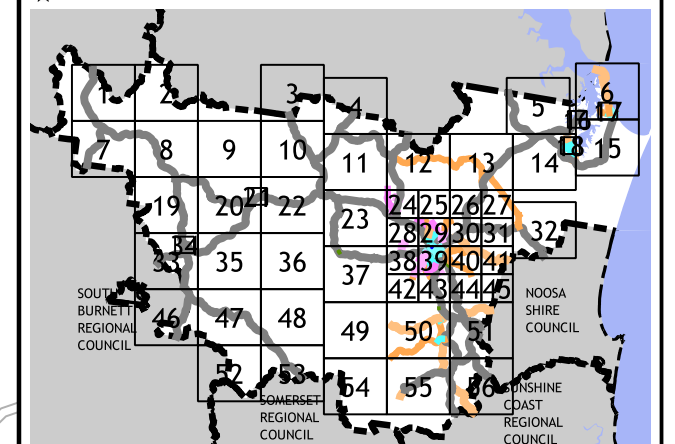
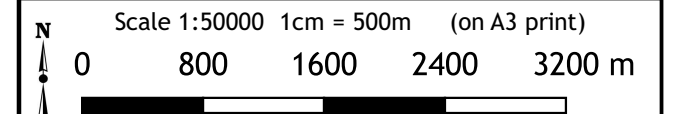
© Copyright Gympie Regional Council 2016

Cadastre Disclaimer:

Despite Department of Environment and Resource Management (DERM)'s best efforts, DERM makes no representations or warranties in relation to the Information, and, to the extent permitted by law, exclude or limit all warranties relating to correctness, accuracy, reliability, completeness or currency and all liability for any direct, indirect and consequential costs, losses, damages and expenses incurred in any way (including but not limited to that arising from negligence) in connection with any use of or reliance on the Information.

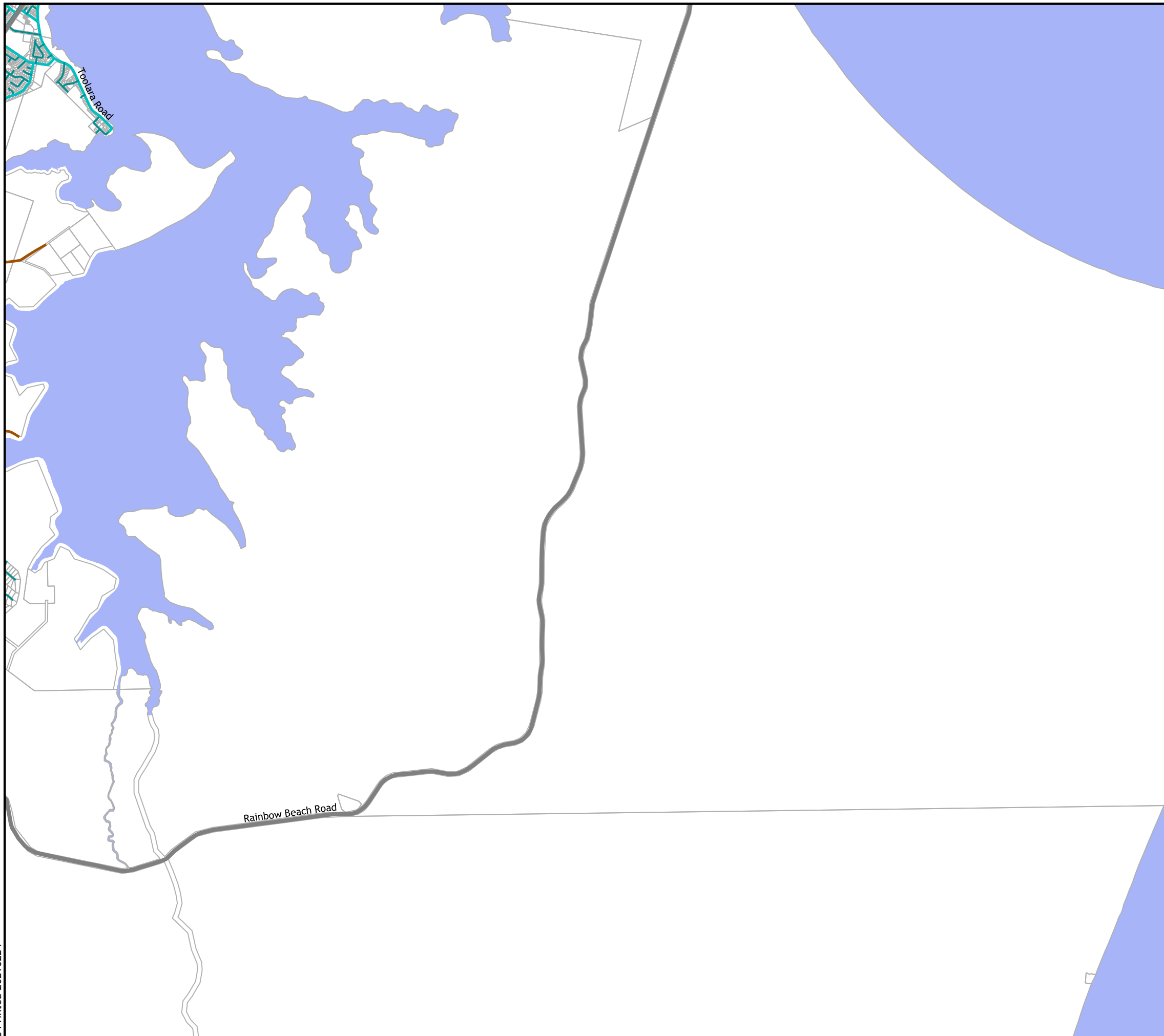
© The State of Queensland (Dept of Environment and Resource Management (DERM)) 2016.

Map Grid of Australia (MGA) Zone 56 Geodetic Datum of Australia (GDA) 1994



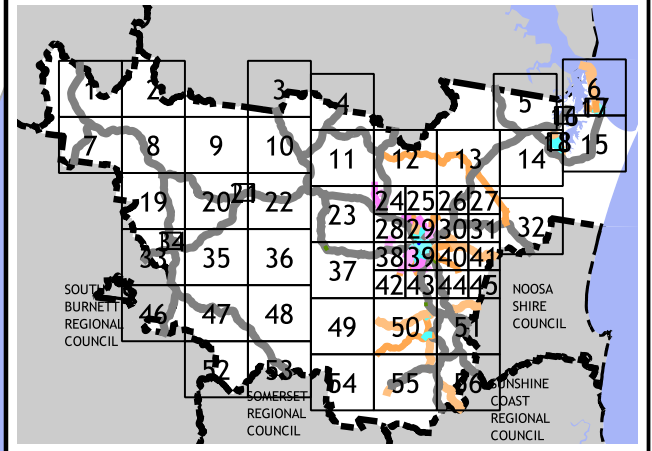
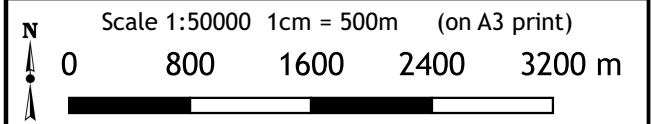
Road Hierarchy Map 14  
Version 3 Date: 15-03-2021





- Road Hierarchy**
- CBD
  - Industrial Collector
  - Industrial Local
  - Rural Arterial
  - Rural Sub-Arterial
  - Rural Distributor
  - Rural Collector
  - Rural Local
  - Rural Residential Arterial
  - Rural Residential Sub-Arterial
  - Rural Residential Distributor
  - Rural Residential Collector
  - Rural Residential Local
  - State Road
  - Urban Arterial
  - Urban Sub-Arterial
  - Urban Distributor
  - Urban Collector
  - Urban Local

**Disclaimer**  
 While every care is taken to ensure the accuracy of this map, Gympie Regional Council makes no representations or warranties about its accuracy, reliability, completeness or suitability for any particular purpose and disclaims all responsibility and all liability (including without limitation, liability in negligence) for all expenses, losses, damage (including indirect or consequential damage) and costs which might incur as a result of the data being inaccurate or incomplete in any way and for any reason.  
 © Copyright Gympie Regional Council 2016  
**Cadastral Disclaimer:**  
 Despite Department of Environment and Resource Management (DERM)'s best efforts, DERM makes no representations or warranties in relation to the Information, and, to the extent permitted by law, exclude or limit all warranties relating to correctness, accuracy, reliability, completeness or currency and all liability for any direct, indirect and consequential costs, losses, damages and expenses incurred in any way (including but not limited to that arising from negligence) in connection with any use of or reliance on the Information.  
 © The State of Queensland (Dept of Environment and Resource Management (DERM)) 2016.  
 Map Grid of Australia (MGA) Zone 56 Geodetic Datum of Australia (GDA) 1994



**Road Hierarchy Map 15**  
**Version 3 Date: 15-03-2021**



### Road Hierarchy

Road Hierarchy

- CBD
- Industrial Collector
- Industrial Local
- Rural Arterial
- Rural Sub-Arterial
- Rural Distributor
- Rural Collector
- Rural Local
- Rural Residential Arterial
- Rural Residential Sub-Arterial
- Rural Residential Distributor
- Rural Residential Collector
- Rural Residential Local
- State Road
- Urban Arterial
- Urban Sub-Arterial
- Urban Distributor
- Urban Collector
- Urban Local

Disclaimer

While every care is taken to ensure the accuracy of this map, Gympie Regional Council makes no representations or warranties about its accuracy, reliability, completeness or suitability for any particular purpose and disclaims all responsibility and all liability (including without limitation, liability in negligence) for all expenses, losses, damage (including indirect or consequential damage) and costs which might incur as a result of the data being inaccurate or incomplete in any way and for any reason.

© Copyright Gympie Regional Council 2016

Cadastre Disclaimer:

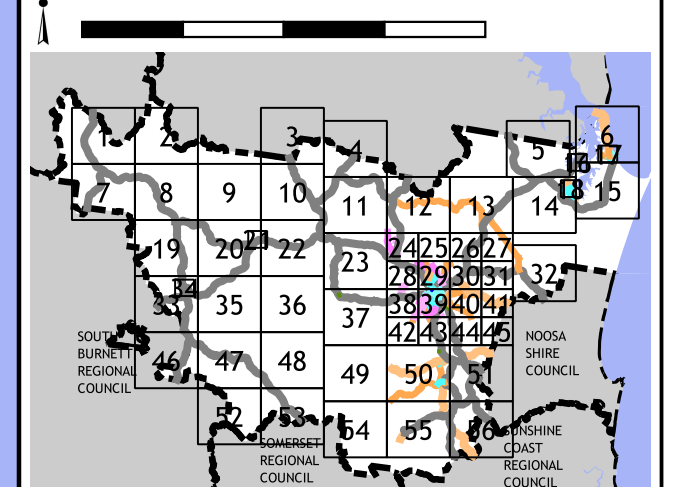
Despite Department of Environment and Resource Management (DERM)'s best efforts, DERM makes no representations or warranties in relation to the Information, and, to the extent permitted by law, exclude or limit all warranties relating to correctness, accuracy, reliability, completeness or currency and all liability for any direct, indirect and consequential costs, losses, damages and expenses incurred in any way (including but not limited to that arising from negligence) in connection with any use of or reliance on the Information.

© The State of Queensland (Dept of Environment and Resource Management (DERM)) 2016.

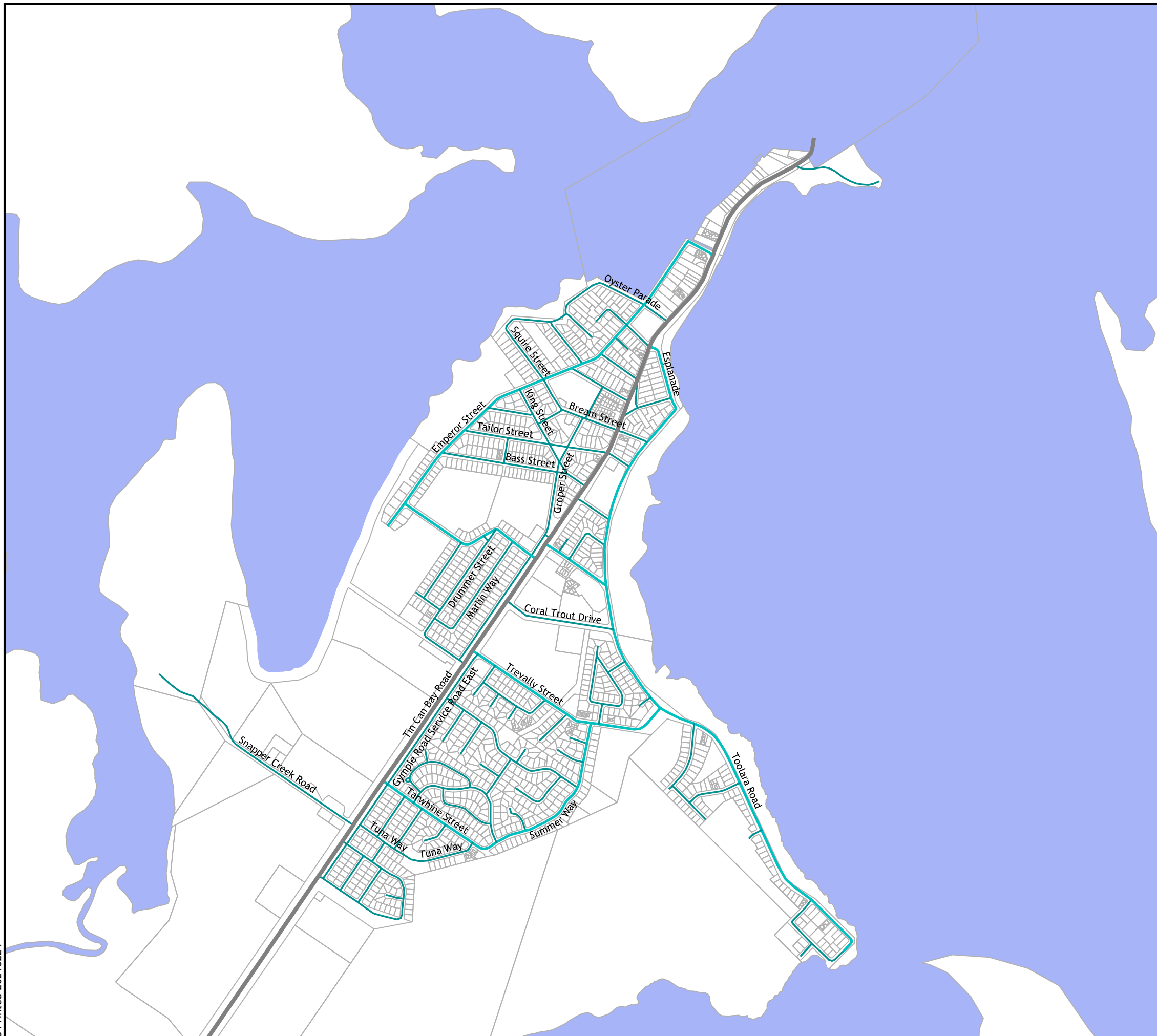
Map Grid of Australia (MGA) Zone 56 Geodetic Datum of Australia (GDA) 1994

Scale 1:15000 1cm = 150m (on A3 print)

0 200 400 600 800 m



Road Hierarchy Map 16  
Version 3 Date: 15-03-2021







### Road Hierarchy

Road Hierarchy

- CBD
- Industrial Collector
- Industrial Local
- Rural Arterial
- Rural Sub-Arterial
- Rural Distributor
- Rural Collector
- Rural Local
- Rural Residential Arterial
- Rural Residential Sub-Arterial
- Rural Residential Distributor
- Rural Residential Collector
- Rural Residential Local
- State Road
- Urban Arterial
- Urban Sub-Arterial
- Urban Distributor
- Urban Collector
- Urban Local

Disclaimer

While every care is taken to ensure the accuracy of this map, Gympie Regional Council makes no representations or warranties about its accuracy, reliability, completeness or suitability for any particular purpose and disclaims all responsibility and all liability (including without limitation, liability in negligence) for all expenses, losses, damage (including indirect or consequential damage) and costs which might incur as a result of the data being inaccurate or incomplete in any way and for any reason.

© Copyright Gympie Regional Council 2016

Cadastre Disclaimer:

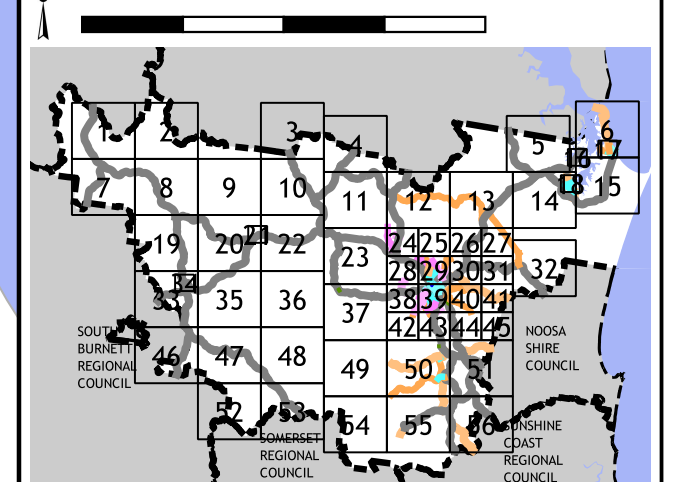
Despite Department of Environment and Resource Management (DERM)'s best efforts, DERM makes no representations or warranties in relation to the Information, and, to the extent permitted by law, exclude or limit all warranties relating to correctness, accuracy, reliability, completeness or currency and all liability for any direct, indirect and consequential costs, losses, damages and expenses incurred in any way (including but not limited to that arising from negligence) in connection with any use of or reliance on the Information.

© The State of Queensland (Dept of Environment and Resource Management (DERM)) 2016.

Map Grid of Australia (MGA) Zone 56 Geodetic Datum of Australia (GDA) 1994

Scale 1:15000 1cm = 150m (on A3 print)

0 200 400 600 800 m



Road Hierarchy Map 17

Version 3 Date: 15-03-2021



### Road Hierarchy

Road Hierarchy

- CBD
- Industrial Collector
- Industrial Local
- Rural Arterial
- Rural Sub-Arterial
- Rural Distributor
- Rural Collector
- Rural Local
- Rural Residential Arterial
- Rural Residential Sub-Arterial
- Rural Residential Distributor
- Rural Residential Collector
- Rural Residential Local
- State Road
- Urban Arterial
- Urban Sub-Arterial
- Urban Distributor
- Urban Collector
- Urban Local

Disclaimer

While every care is taken to ensure the accuracy of this map, Gympie Regional Council makes no representations or warranties about its accuracy, reliability, completeness or suitability for any particular purpose and disclaims all responsibility and all liability (including without limitation, liability in negligence) for all expenses, losses, damage (including indirect or consequential damage) and costs which might incur as a result of the data being inaccurate or incomplete in any way and for any reason.

© Copyright Gympie Regional Council 2016

Cadastre Disclaimer:

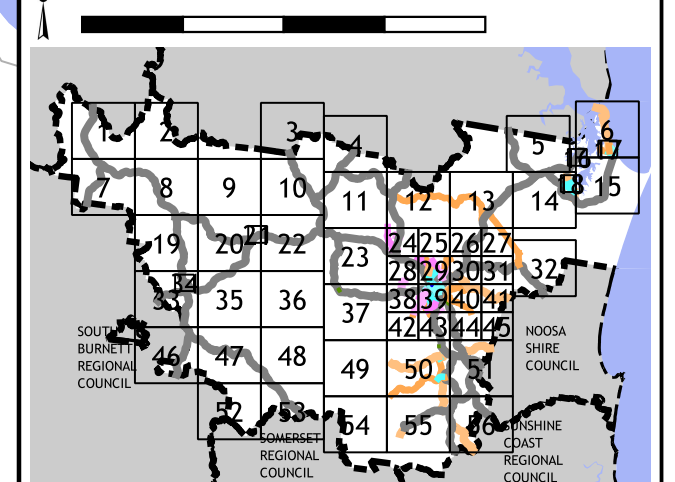
Despite Department of Environment and Resource Management (DERM)'s best efforts, DERM makes no representations or warranties in relation to the Information, and, to the extent permitted by law, exclude or limit all warranties relating to correctness, accuracy, reliability, completeness or currency and all liability for any direct, indirect and consequential costs, losses, damages and expenses incurred in any way (including but not limited to that arising from negligence) in connection with any use of or reliance on the Information.

© The State of Queensland (Dept of Environment and Resource Management (DERM)) 2016.

Map Grid of Australia (MGA) Zone 56 Geodetic Datum of Australia (GDA) 1994

Scale 1:15000 1cm = 150m (on A3 print)

0 200 400 600 800 m



Road Hierarchy Map 18  
Version 3 Date: 15-03-2021



Road Hierarchy

Road Hierarchy

- CBD
- Industrial Collector
- Industrial Local
- Rural Arterial
- Rural Sub-Arterial
- Rural Distributor
- Rural Collector
- Rural Local
- Rural Residential Arterial
- Rural Residential Sub-Arterial
- Rural Residential Distributor
- Rural Residential Collector
- Rural Residential Local
- State Road
- Urban Arterial
- Urban Sub-Arterial
- Urban Distributor
- Urban Collector
- Urban Local

Disclaimer

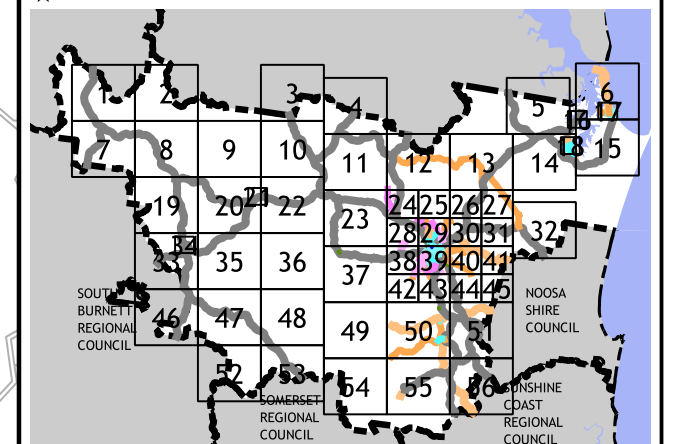
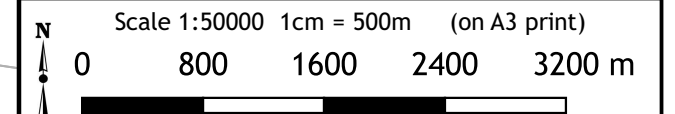
While every care is taken to ensure the accuracy of this map, Gympie Regional Council makes no representations or warranties about its accuracy, reliability, completeness or suitability for any particular purpose and disclaims all responsibility and all liability (including without limitation, liability in negligence) for all expenses, losses, damage (including indirect or consequential damage) and costs which might incur as a result of the data being inaccurate or incomplete in any way and for any reason.

© Copyright Gympie Regional Council 2016

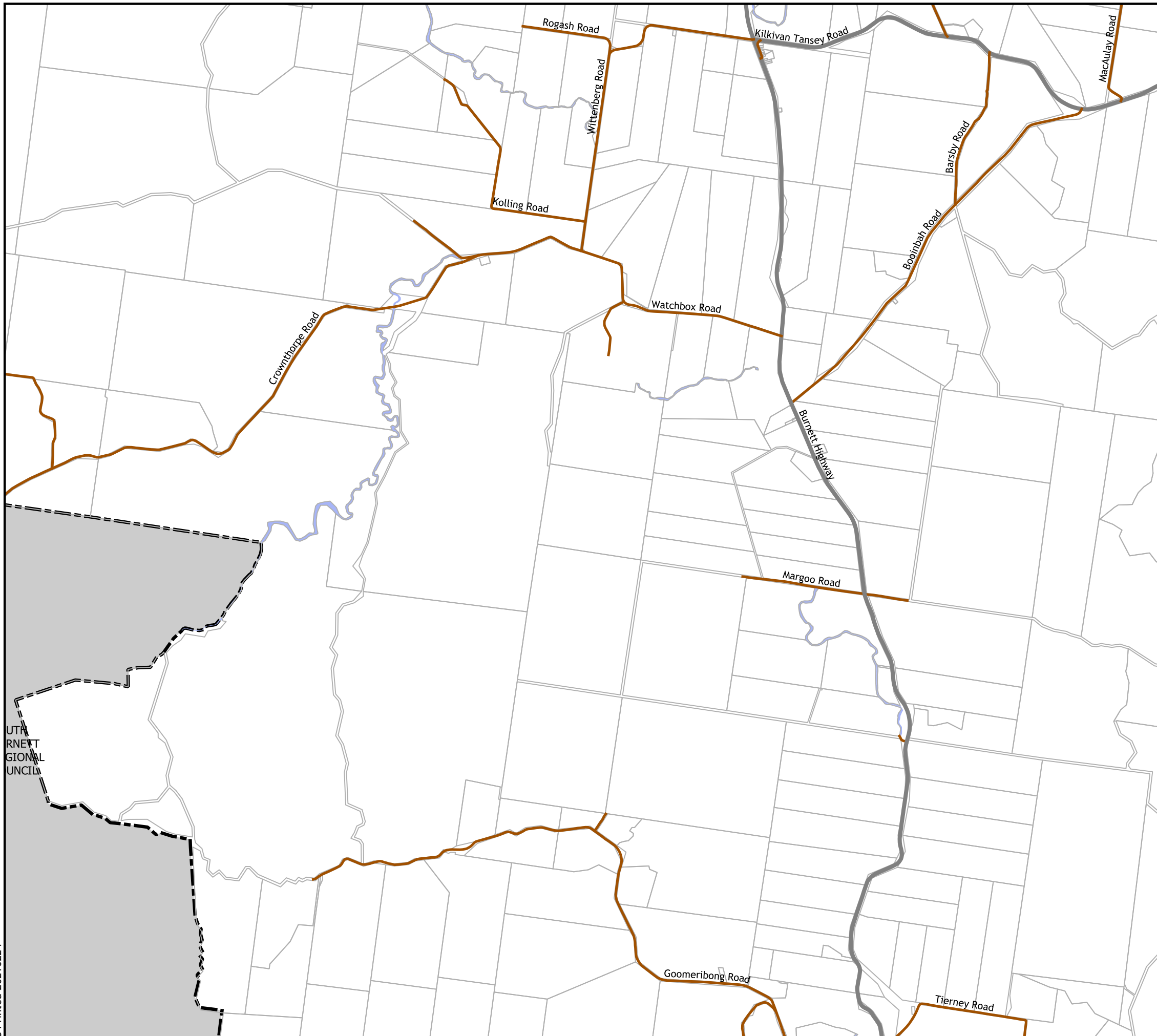
Cadastre Disclaimer:

Despite Department of Environment and Resource Management (DERM)'s best efforts, DERM makes no representations or warranties in relation to the Information, and, to the extent permitted by law, exclude or limit all warranties relating to correctness, accuracy, reliability, completeness or currency and all liability for any direct, indirect and consequential costs, losses, damages and expenses incurred in any way (including but not limited to that arising from negligence) in connection with any use of or reliance on the Information.

© The State of Queensland (Dept of Environment and Resource Management (DERM)) 2016.  
Map Grid of Australia (MGA) Zone 56 Geodetic Datum of Australia (GDA) 1994



Road Hierarchy Map 19  
Version 3 Date: 15-03-2021





### Road Hierarchy

Road Hierarchy

- CBD
- Industrial Collector
- Industrial Local
- Rural Arterial
- Rural Sub-Arterial
- Rural Distributor
- Rural Collector
- Rural Local
- Rural Residential Arterial
- Rural Residential Sub-Arterial
- Rural Residential Distributor
- Rural Residential Collector
- Rural Residential Local
- State Road
- Urban Arterial
- Urban Sub-Arterial
- Urban Distributor
- Urban Collector
- Urban Local

Disclaimer

While every care is taken to ensure the accuracy of this map, Gympie Regional Council makes no representations or warranties about its accuracy, reliability, completeness or suitability for any particular purpose and disclaims all responsibility and all liability (including without limitation, liability in negligence) for all expenses, losses, damage (including indirect or consequential damage) and costs which might incur as a result of the data being inaccurate or incomplete in any way and for any reason.

© Copyright Gympie Regional Council 2016

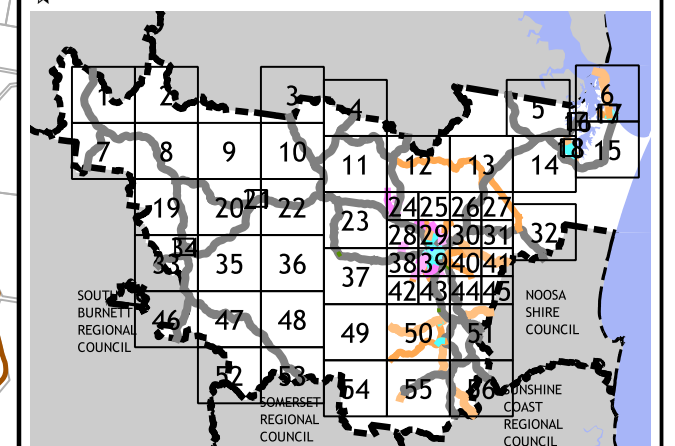
Cadastral Disclaimer:

Despite Department of Environment and Resource Management (DERM)'s best efforts, DERM makes no representations or warranties in relation to the Information, and, to the extent permitted by law, exclude or limit all warranties relating to correctness, accuracy, reliability, completeness or currency and all liability for any direct, indirect and consequential costs, losses, damages and expenses incurred in any way (including but not limited to that arising from negligence) in connection with any use of or reliance on the Information.

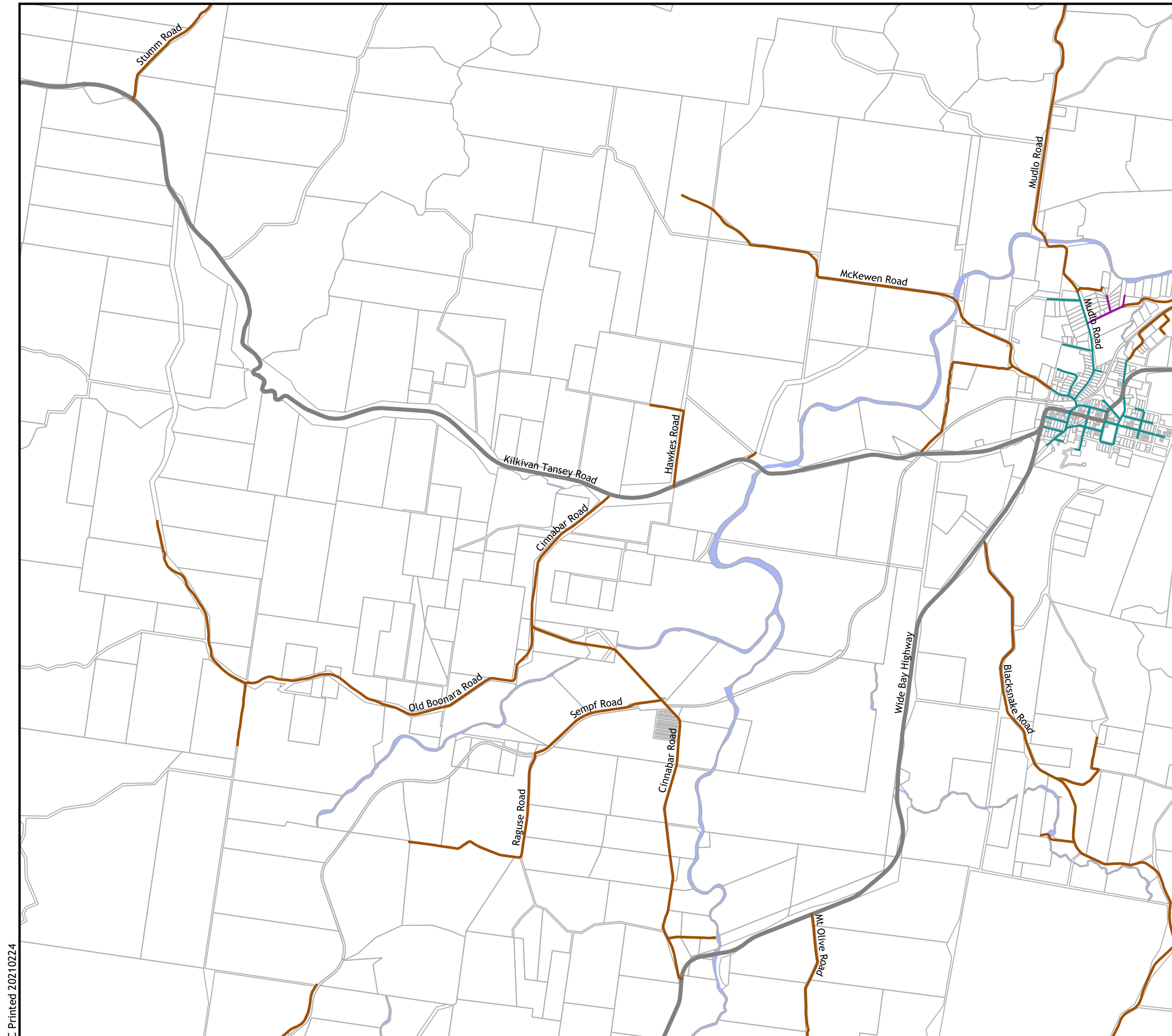
© The State of Queensland (Dept of Environment and Resource Management (DERM)) 2016.

Map Grid of Australia (MGA) Zone 56 Geodetic Datum of Australia (GDA) 1994

Scale 1:50000 1cm = 500m (on A3 print)  
0 800 1600 2400 3200 m



Road Hierarchy Map 20  
Version 3 Date: 15-03-2021





### Road Hierarchy

#### Road Hierarchy

- CBD
- Industrial Collector
- Industrial Local
- Rural Arterial
- Rural Sub-Arterial
- Rural Distributor
- Rural Collector
- Rural Local
- Rural Residential Arterial
- Rural Residential Sub-Arterial
- Rural Residential Distributor
- Rural Residential Collector
- Rural Residential Local
- State Road
- Urban Arterial
- Urban Sub-Arterial
- Urban Distributor
- Urban Collector
- Urban Local

#### Disclaimer

While every care is taken to ensure the accuracy of this map, Gympie Regional Council makes no representations or warranties about its accuracy, reliability, completeness or suitability for any particular purpose and disclaims all responsibility and all liability (including without limitation, liability in negligence) for all expenses, losses, damage (including indirect or consequential damage) and costs which might incur as a result of the data being inaccurate or incomplete in any way and for any reason.

© Copyright Gympie Regional Council 2016

#### Cadastral Disclaimer:

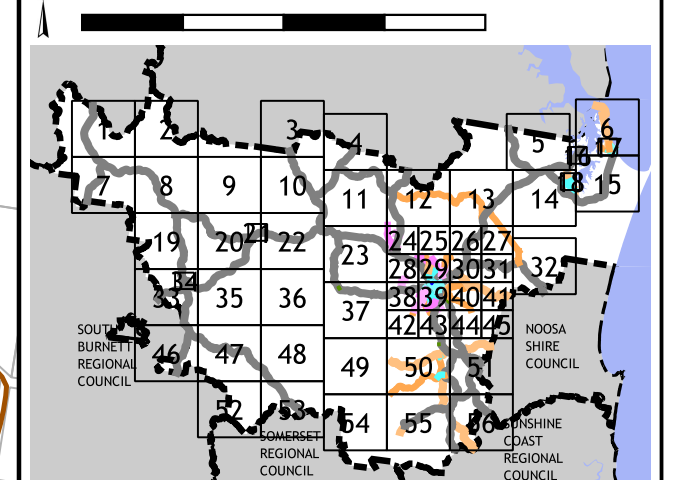
Despite Department of Environment and Resource Management (DERM)'s best efforts, DERM makes no representations or warranties in relation to the Information, and, to the extent permitted by law, exclude or limit all warranties relating to correctness, accuracy, reliability, completeness or currency and all liability for any direct, indirect and consequential costs, losses, damages and expenses incurred in any way (including but not limited to that arising from negligence) in connection with any use of or reliance on the Information.

© The State of Queensland (Dept of Environment and Resource Management (DERM)) 2016.

Map Grid of Australia (MGA) Zone 56 Geodetic Datum of Australia (GDA) 1994

Scale 1:15000 1cm = 150m (on A3 print)

0 200 400 600 800 m



Road Hierarchy Map 21

Version 3 Date: 15-03-2021



### Road Hierarchy

#### Road Hierarchy

- CBD
- Industrial Collector
- Industrial Local
- Rural Arterial
- Rural Sub-Arterial
- Rural Distributor
- Rural Collector
- Rural Local
- Rural Residential Arterial
- Rural Residential Sub-Arterial
- Rural Residential Distributor
- Rural Residential Collector
- Rural Residential Local
- State Road
- Urban Arterial
- Urban Sub-Arterial
- Urban Distributor
- Urban Collector
- Urban Local

#### Disclaimer

While every care is taken to ensure the accuracy of this map, Gympie Regional Council makes no representations or warranties about its accuracy, reliability, completeness or suitability for any particular purpose and disclaims all responsibility and all liability (including without limitation, liability in negligence) for all expenses, losses, damage (including indirect or consequential damage) and costs which might incur as a result of the data being inaccurate or incomplete in any way and for any reason.

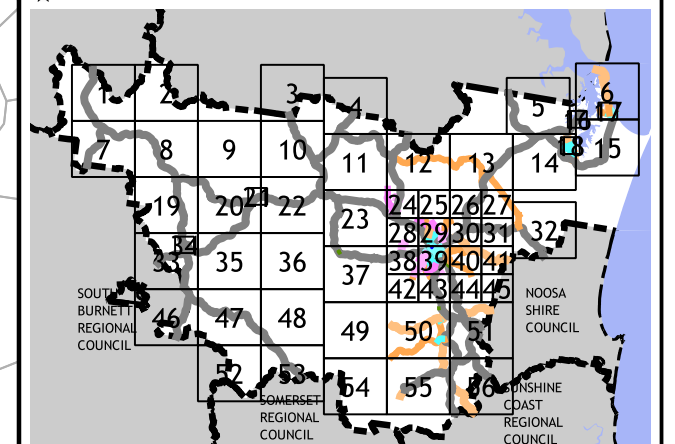
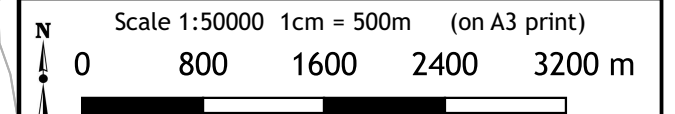
© Copyright Gympie Regional Council 2016

#### Cadastral Disclaimer:

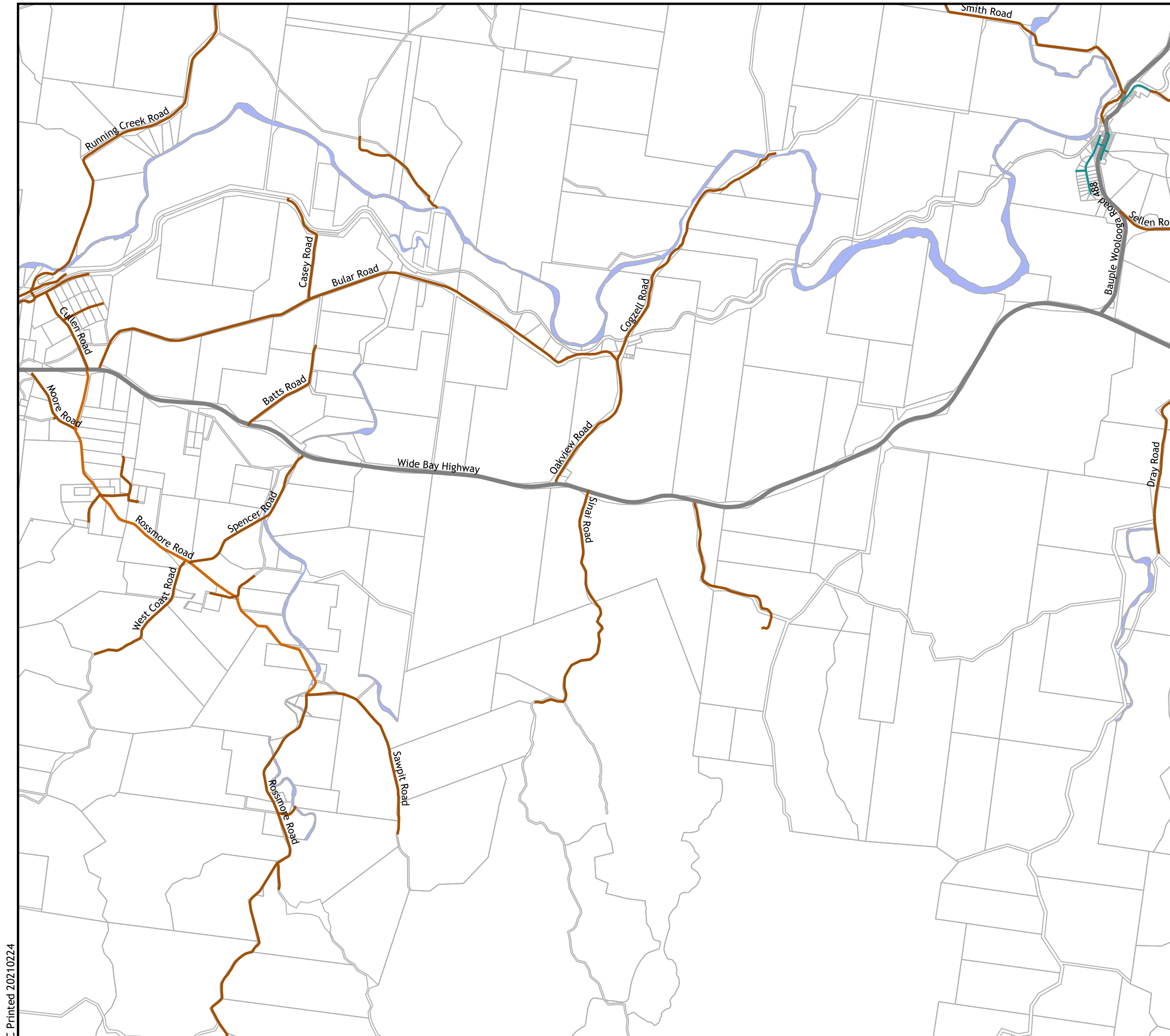
Despite Department of Environment and Resource Management (DERM)'s best efforts, DERM makes no representations or warranties in relation to the Information, and, to the extent permitted by law, exclude or limit all warranties relating to correctness, accuracy, reliability, completeness or currency and all liability for any direct, indirect and consequential costs, losses, damages and expenses incurred in any way (including but not limited to that arising from negligence) in connection with any use of or reliance on the Information.

© The State of Queensland (Dept of Environment and Resource Management (DERM)) 2016.

Map Grid of Australia (MGA) Zone 56 Geodetic Datum of Australia (GDA) 1994



Road Hierarchy Map 22  
Version 3 Date: 15-03-2021





### Road Hierarchy

#### Road Hierarchy

- CBD
- Industrial Collector
- Industrial Local
- Rural Arterial
- Rural Sub-Arterial
- Rural Distributor
- Rural Collector
- Rural Local
- Rural Residential Arterial
- Rural Residential Sub-Arterial
- Rural Residential Distributor
- Rural Residential Collector
- Rural Residential Local
- State Road
- Urban Arterial
- Urban Sub-Arterial
- Urban Distributor
- Urban Collector
- Urban Local

#### Disclaimer

While every care is taken to ensure the accuracy of this map, Gympie Regional Council makes no representations or warranties about its accuracy, reliability, completeness or suitability for any particular purpose and disclaims all responsibility and all liability (including without limitation, liability in negligence) for all expenses, losses, damage (including indirect or consequential damage) and costs which might incur as a result of the data being inaccurate or incomplete in any way and for any reason.

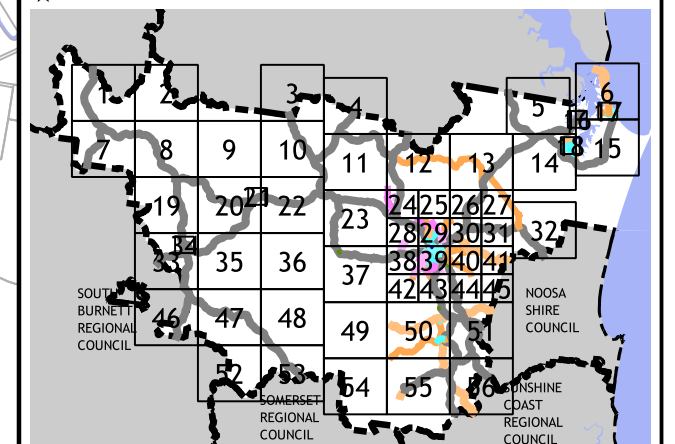
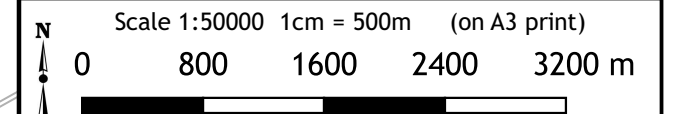
© Copyright Gympie Regional Council 2016

#### Cadastral Disclaimer:

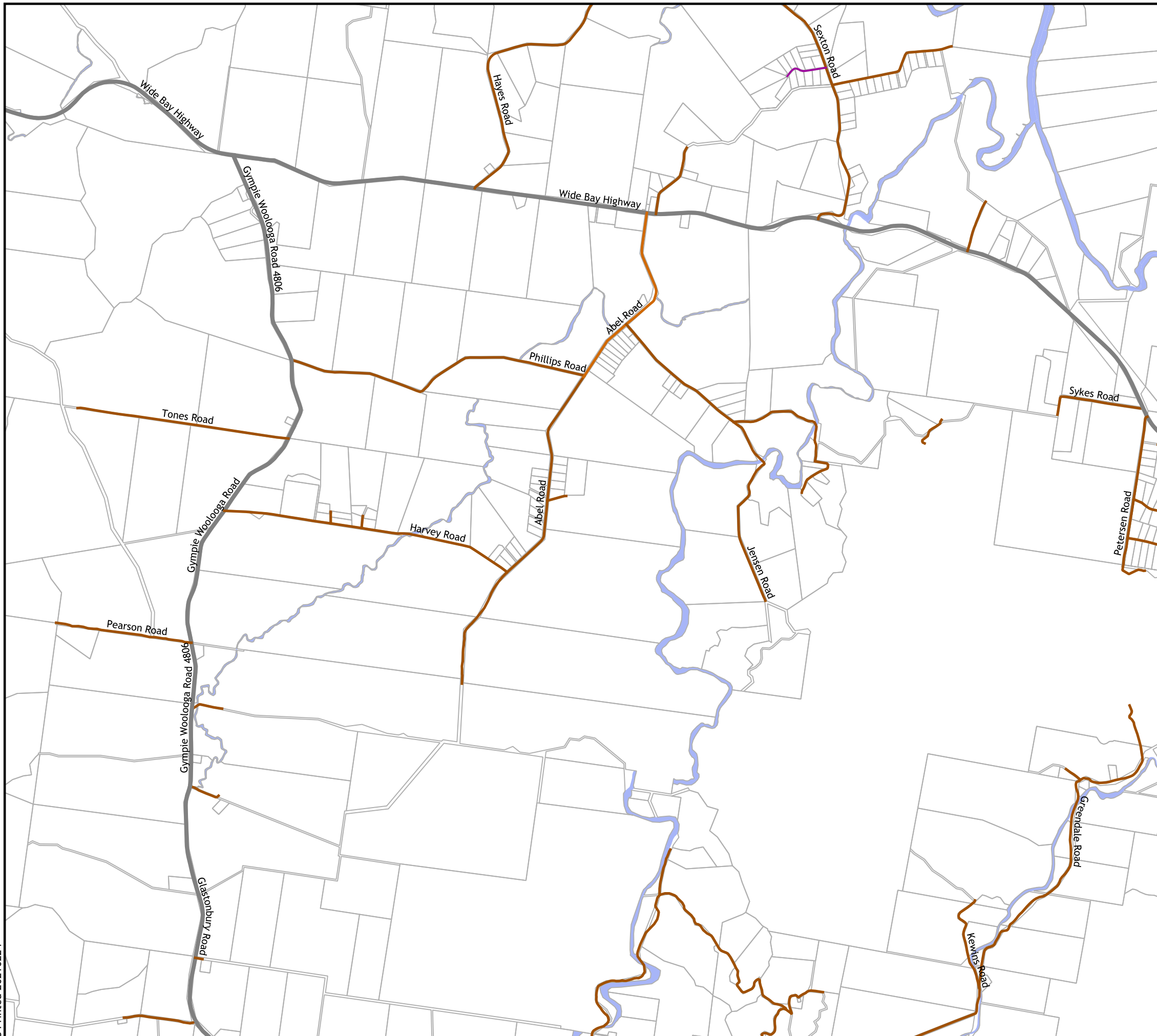
Despite Department of Environment and Resource Management (DERM)'s best efforts, DERM makes no representations or warranties in relation to the Information, and, to the extent permitted by law, exclude or limit all warranties relating to correctness, accuracy, reliability, completeness or currency and all liability for any direct, indirect and consequential costs, losses, damages and expenses incurred in any way (including but not limited to that arising from negligence) in connection with any use of or reliance on the Information.

© The State of Queensland (Dept of Environment and Resource Management (DERM)) 2016.

Map Grid of Australia (MGA) Zone 56 Geodetic Datum of Australia (GDA) 1994



Road Hierarchy Map 23  
Version 3 Date: 15-03-2021





### Road Hierarchy

#### Road Hierarchy

- CBD
- Industrial Collector
- Industrial Local
- Rural Arterial
- Rural Sub-Arterial
- Rural Distributor
- Rural Collector
- Rural Local
- Rural Residential Arterial
- Rural Residential Sub-Arterial
- Rural Residential Distributor
- Rural Residential Collector
- Rural Residential Local
- State Road
- Urban Arterial
- Urban Sub-Arterial
- Urban Distributor
- Urban Collector
- Urban Local

#### Disclaimer

While every care is taken to ensure the accuracy of this map, Gympie Regional Council makes no representations or warranties about its accuracy, reliability, completeness or suitability for any particular purpose and disclaims all responsibility and all liability (including without limitation, liability in negligence) for all expenses, losses, damage (including indirect or consequential damage) and costs which might incur as a result of the data being inaccurate or incomplete in any way and for any reason.

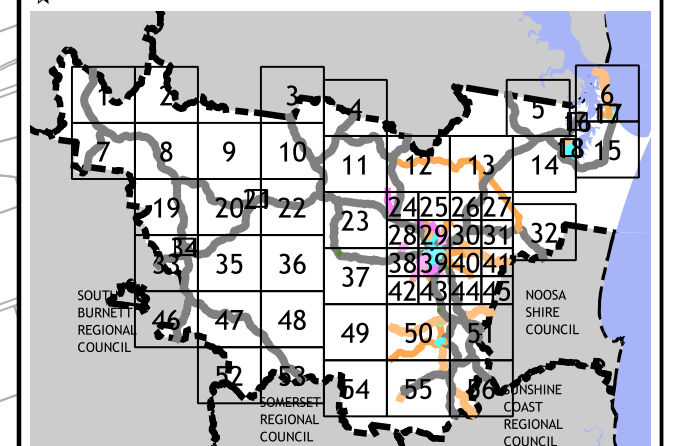
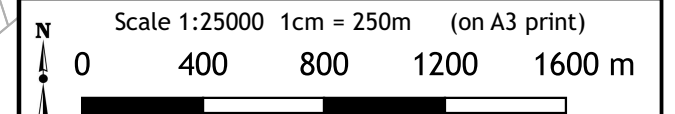
© Copyright Gympie Regional Council 2016

#### Cadastral Disclaimer:

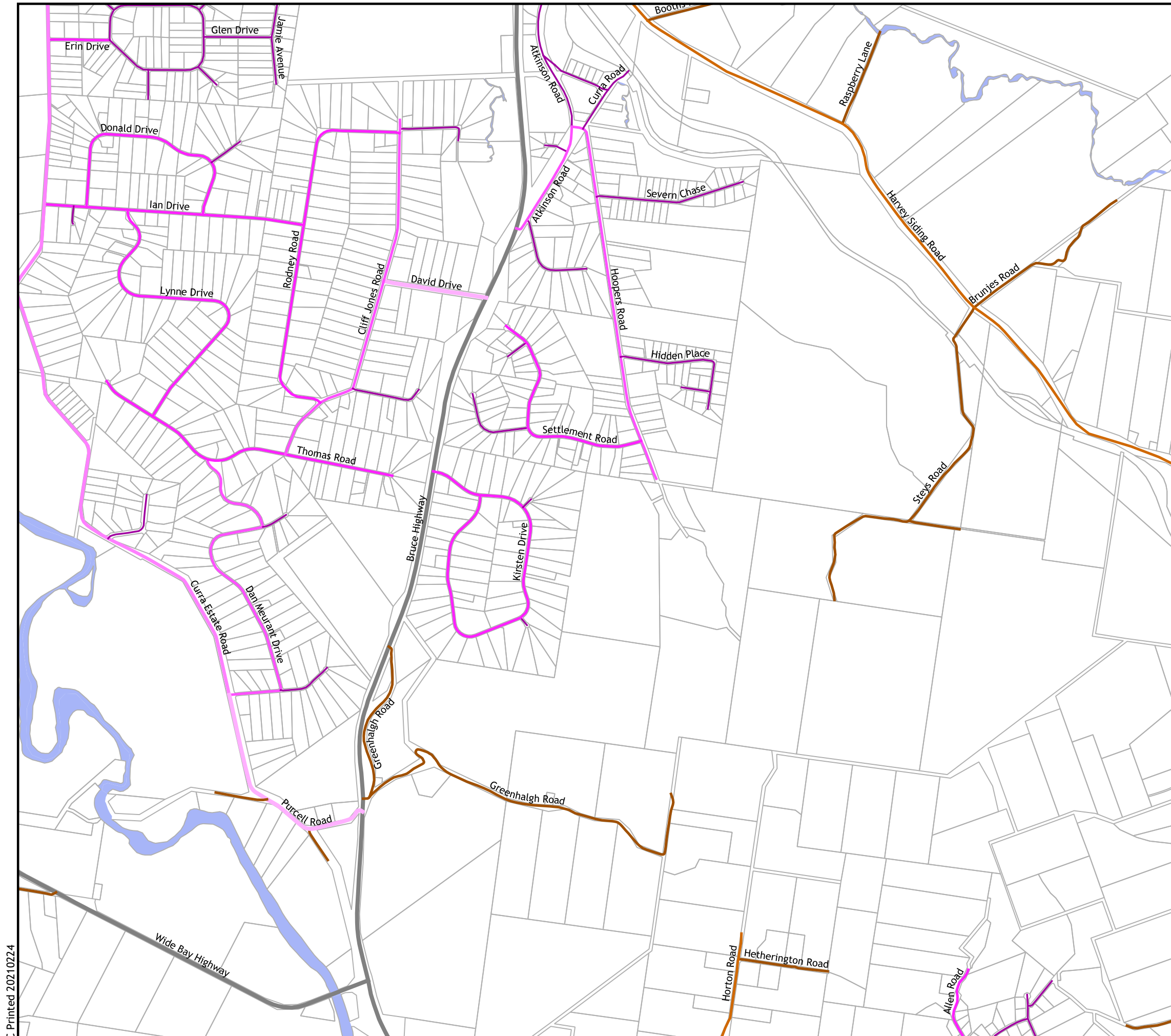
Despite Department of Environment and Resource Management (DERM)'s best efforts, DERM makes no representations or warranties in relation to the Information, and, to the extent permitted by law, exclude or limit all warranties relating to correctness, accuracy, reliability, completeness or currency and all liability for any direct, indirect and consequential costs, losses, damages and expenses incurred in any way (including but not limited to that arising from negligence) in connection with any use of or reliance on the Information.

© The State of Queensland (Dept of Environment and Resource Management (DERM)) 2016.

Map Grid of Australia (MGA) Zone 56 Geodetic Datum of Australia (GDA) 1994



Road Hierarchy Map 24  
Version 3 Date: 15-03-2021







### Road Hierarchy

Road Hierarchy

- CBD
- Industrial Collector
- Industrial Local
- Rural Arterial
- Rural Sub-Arterial
- Rural Distributor
- Rural Collector
- Rural Local
- Rural Residential Arterial
- Rural Residential Sub-Arterial
- Rural Residential Distributor
- Rural Residential Collector
- Rural Residential Local
- State Road
- Urban Arterial
- Urban Sub-Arterial
- Urban Distributor
- Urban Collector
- Urban Local

Disclaimer

While every care is taken to ensure the accuracy of this map, Gympie Regional Council makes no representations or warranties about its accuracy, reliability, completeness or suitability for any particular purpose and disclaims all responsibility and all liability (including without limitation, liability in negligence) for all expenses, losses, damage (including indirect or consequential damage) and costs which might incur as a result of the data being inaccurate or incomplete in any way and for any reason.

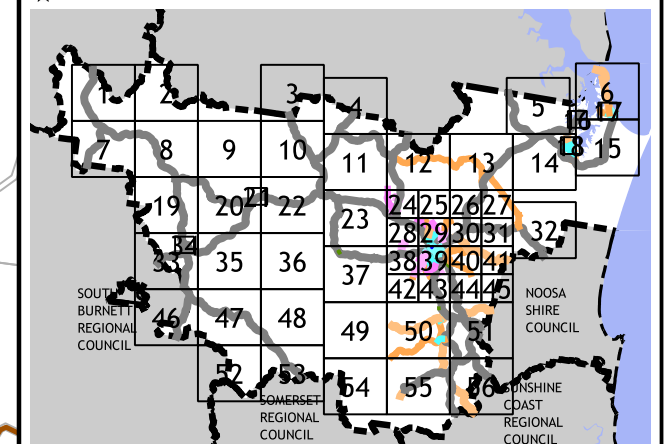
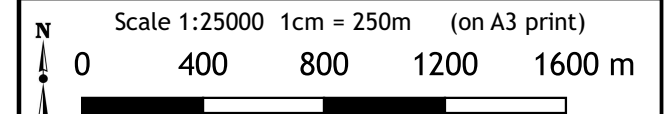
© Copyright Gympie Regional Council 2016

Cadastre Disclaimer:

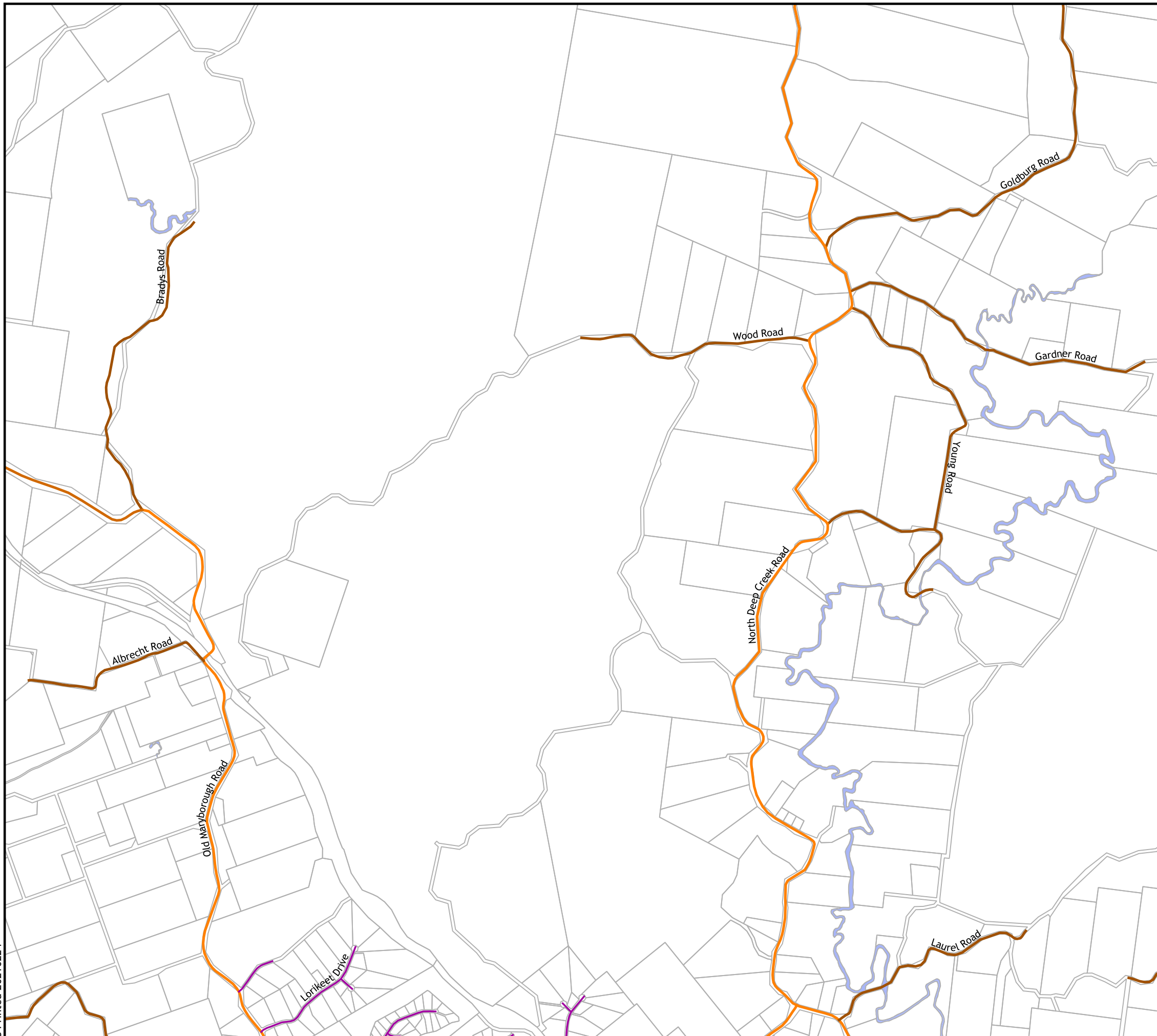
Despite Department of Environment and Resource Management (DERM)'s best efforts, DERM makes no representations or warranties in relation to the Information, and, to the extent permitted by law, exclude or limit all warranties relating to correctness, accuracy, reliability, completeness or currency and all liability for any direct, indirect and consequential costs, losses, damages and expenses incurred in any way (including but not limited to that arising from negligence) in connection with any use of or reliance on the Information.

© The State of Queensland (Dept of Environment and Resource Management (DERM)) 2016.

Map Grid of Australia (MGA) Zone 56 Geodetic Datum of Australia (GDA) 1994



Road Hierarchy Map 25  
Version 3 Date: 15-03-2021





### Road Hierarchy

#### Road Hierarchy

- CBD
- Industrial Collector
- Industrial Local
- Rural Arterial
- Rural Sub-Arterial
- Rural Distributor
- Rural Collector
- Rural Local
- Rural Residential Arterial
- Rural Residential Sub-Arterial
- Rural Residential Distributor
- Rural Residential Collector
- Rural Residential Local
- State Road
- Urban Arterial
- Urban Sub-Arterial
- Urban Distributor
- Urban Collector
- Urban Local

#### Disclaimer

While every care is taken to ensure the accuracy of this map, Gympie Regional Council makes no representations or warranties about its accuracy, reliability, completeness or suitability for any particular purpose and disclaims all responsibility and all liability (including without limitation, liability in negligence) for all expenses, losses, damage (including indirect or consequential damage) and costs which might incur as a result of the data being inaccurate or incomplete in any way and for any reason.

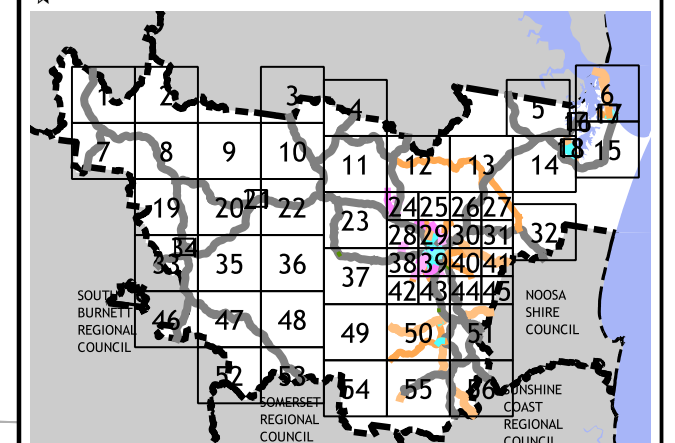
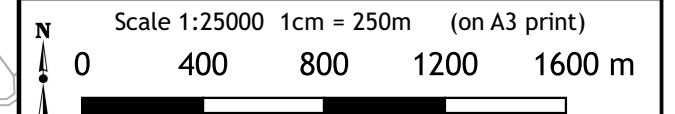
© Copyright Gympie Regional Council 2016

#### Cadastre Disclaimer:

Despite Department of Environment and Resource Management (DERM)'s best efforts, DERM makes no representations or warranties in relation to the Information, and, to the extent permitted by law, exclude or limit all warranties relating to correctness, accuracy, reliability, completeness or currency and all liability for any direct, indirect and consequential costs, losses, damages and expenses incurred in any way (including but not limited to that arising from negligence) in connection with any use of or reliance on the Information.

© The State of Queensland (Dept of Environment and Resource Management (DERM)) 2016.

Map Grid of Australia (MGA) Zone 56 Geodetic Datum of Australia (GDA) 1994



Road Hierarchy Map 26  
Version 3 Date: 15-03-2021





### Road Hierarchy

Road Hierarchy

- CBD
- Industrial Collector
- Industrial Local
- Rural Arterial
- Rural Sub-Arterial
- Rural Distributor
- Rural Collector
- Rural Local
- Rural Residential Arterial
- Rural Residential Sub-Arterial
- Rural Residential Distributor
- Rural Residential Collector
- Rural Residential Local
- State Road
- Urban Arterial
- Urban Sub-Arterial
- Urban Distributor
- Urban Collector
- Urban Local

Disclaimer

While every care is taken to ensure the accuracy of this map, Gympie Regional Council makes no representations or warranties about its accuracy, reliability, completeness or suitability for any particular purpose and disclaims all responsibility and all liability (including without limitation, liability in negligence) for all expenses, losses, damage (including indirect or consequential damage) and costs which might incur as a result of the data being inaccurate or incomplete in any way and for any reason.

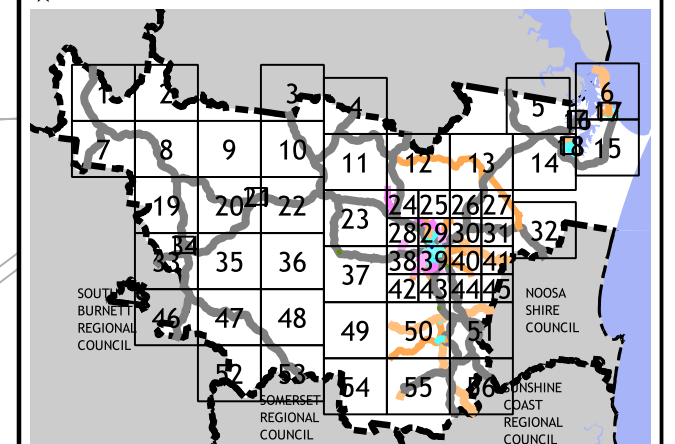
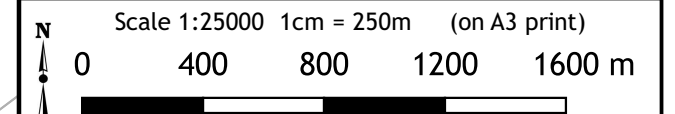
© Copyright Gympie Regional Council 2016

Cadastre Disclaimer:

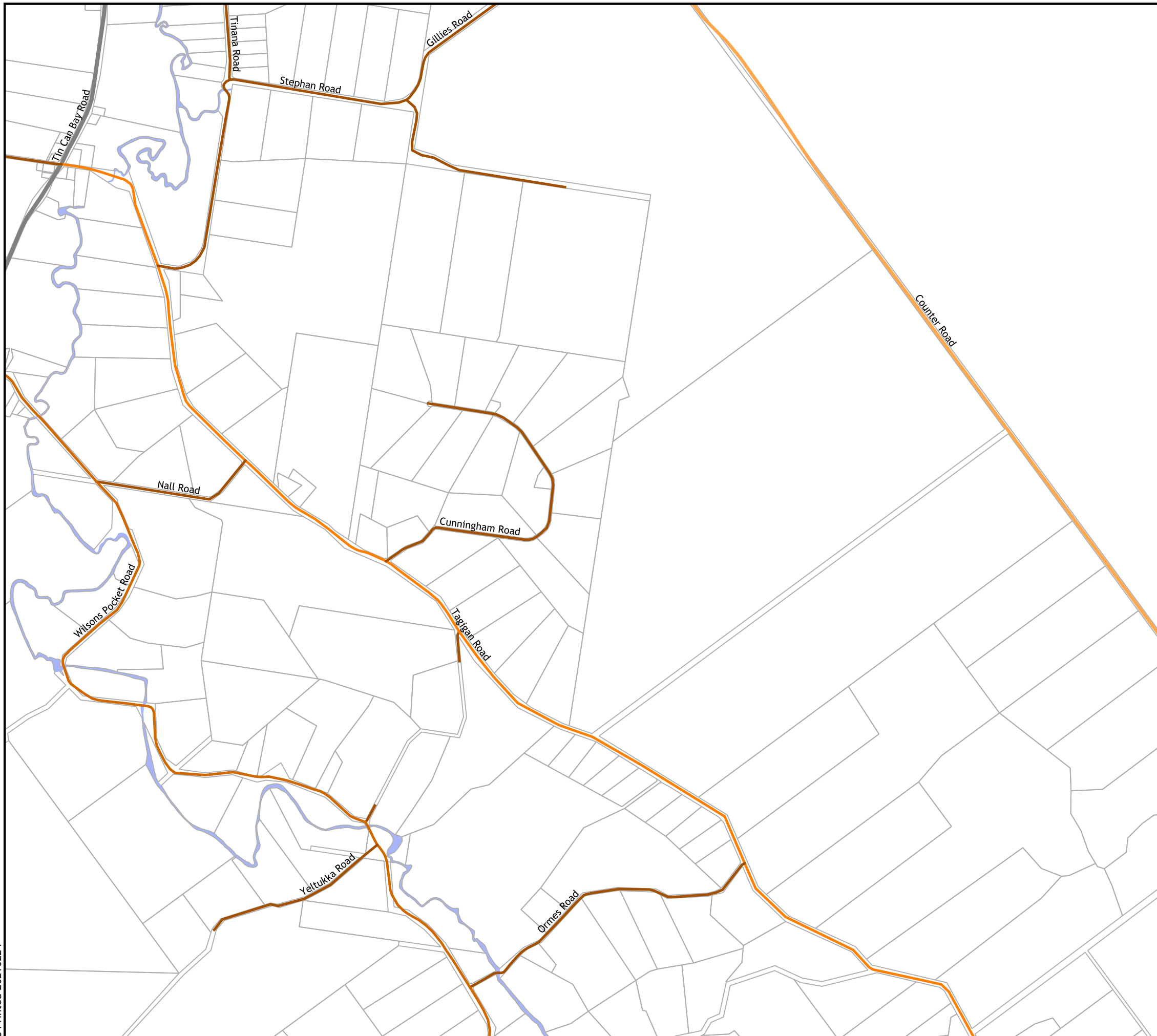
Despite Department of Environment and Resource Management (DERM)'s best efforts, DERM makes no representations or warranties in relation to the Information, and, to the extent permitted by law, exclude or limit all warranties relating to correctness, accuracy, reliability, completeness or currency and all liability for any direct, indirect and consequential costs, losses, damages and expenses incurred in any way (including but not limited to that arising from negligence) in connection with any use of or reliance on the Information.

© The State of Queensland (Dept of Environment and Resource Management (DERM)) 2016.

Map Grid of Australia (MGA) Zone 56 Geodetic Datum of Australia (GDA) 1994



Road Hierarchy Map 27  
Version 3 Date: 15-03-2021





### Road Hierarchy

#### Road Hierarchy

- CBD
- Industrial Collector
- Industrial Local
- Rural Arterial
- Rural Sub-Arterial
- Rural Distributor
- Rural Collector
- Rural Local
- Rural Residential Arterial
- Rural Residential Sub-Arterial
- Rural Residential Distributor
- Rural Residential Collector
- Rural Residential Local
- State Road
- Urban Arterial
- Urban Sub-Arterial
- Urban Distributor
- Urban Collector
- Urban Local

#### Disclaimer

While every care is taken to ensure the accuracy of this map, Gympie Regional Council makes no representations or warranties about its accuracy, reliability, completeness or suitability for any particular purpose and disclaims all responsibility and all liability (including without limitation, liability in negligence) for all expenses, losses, damage (including indirect or consequential damage) and costs which might incur as a result of the data being inaccurate or incomplete in any way and for any reason.

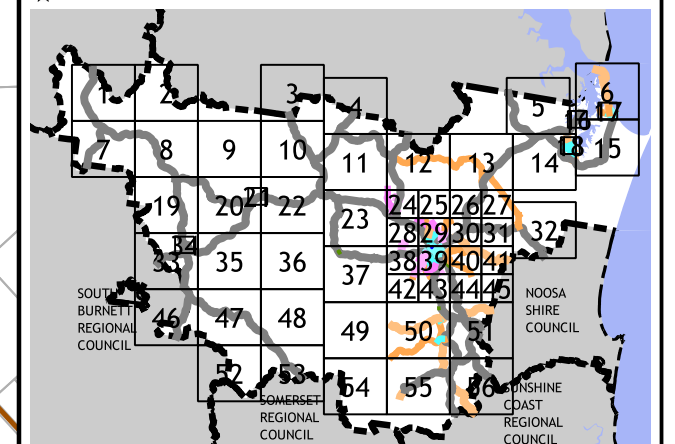
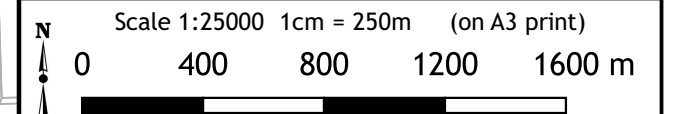
© Copyright Gympie Regional Council 2016

#### Cadastre Disclaimer:

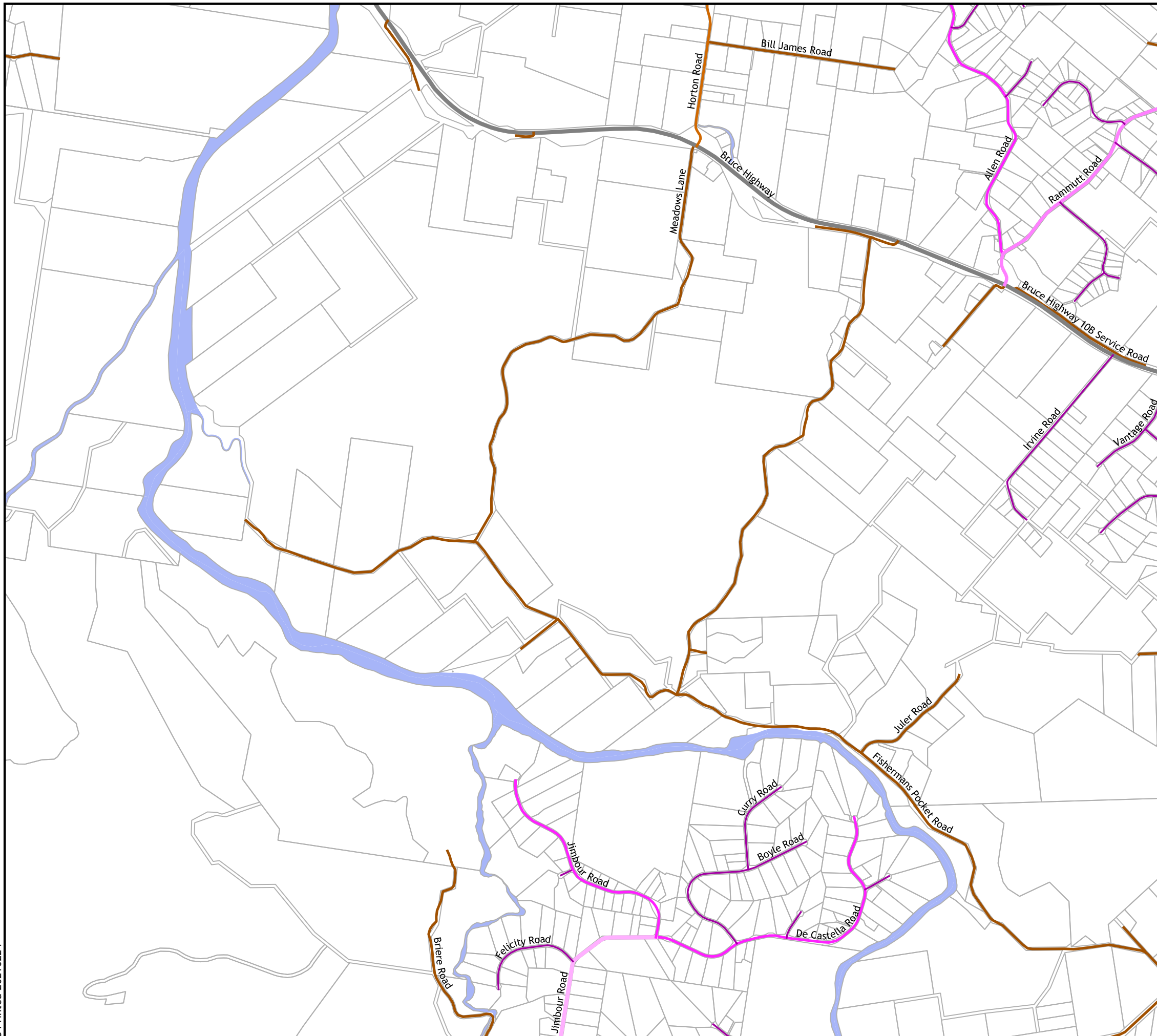
Despite Department of Environment and Resource Management (DERM)'s best efforts, DERM makes no representations or warranties in relation to the Information, and, to the extent permitted by law, exclude or limit all warranties relating to correctness, accuracy, reliability, completeness or currency and all liability for any direct, indirect and consequential costs, losses, damages and expenses incurred in any way (including but not limited to that arising from negligence) in connection with any use of or reliance on the Information.

© The State of Queensland (Dept of Environment and Resource Management (DERM)) 2016.

Map Grid of Australia (MGA) Zone 56 Geodetic Datum of Australia (GDA) 1994



Road Hierarchy Map 28  
Version 3 Date: 15-03-2021





# Road Hierarchy

### Road Hierarchy

- CBD
- Industrial Collector
- Industrial Local
- Rural Arterial
- Rural Sub-Arterial
- Rural Distributor
- Rural Collector
- Rural Local
- Rural Residential Arterial
- Rural Residential Sub-Arterial
- Rural Residential Distributor
- Rural Residential Collector
- Rural Residential Local
- State Road
- Urban Arterial
- Urban Sub-Arterial
- Urban Distributor
- Urban Collector
- Urban Local

### Disclaimer

While every care is taken to ensure the accuracy of this map, Gympie Regional Council makes no representations or warranties about its accuracy, reliability, completeness or suitability for any particular purpose and disclaims all responsibility and all liability (including without limitation, liability in negligence) for all expenses, losses, damage (including indirect or consequential damage) and costs which might incur as a result of the data being inaccurate or incomplete in any way and for any reason.

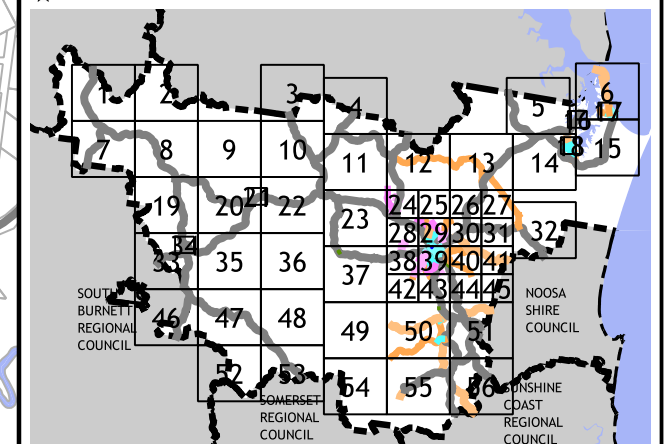
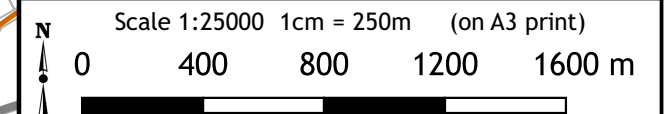
© Copyright Gympie Regional Council 2016

### Cadastral Disclaimer:

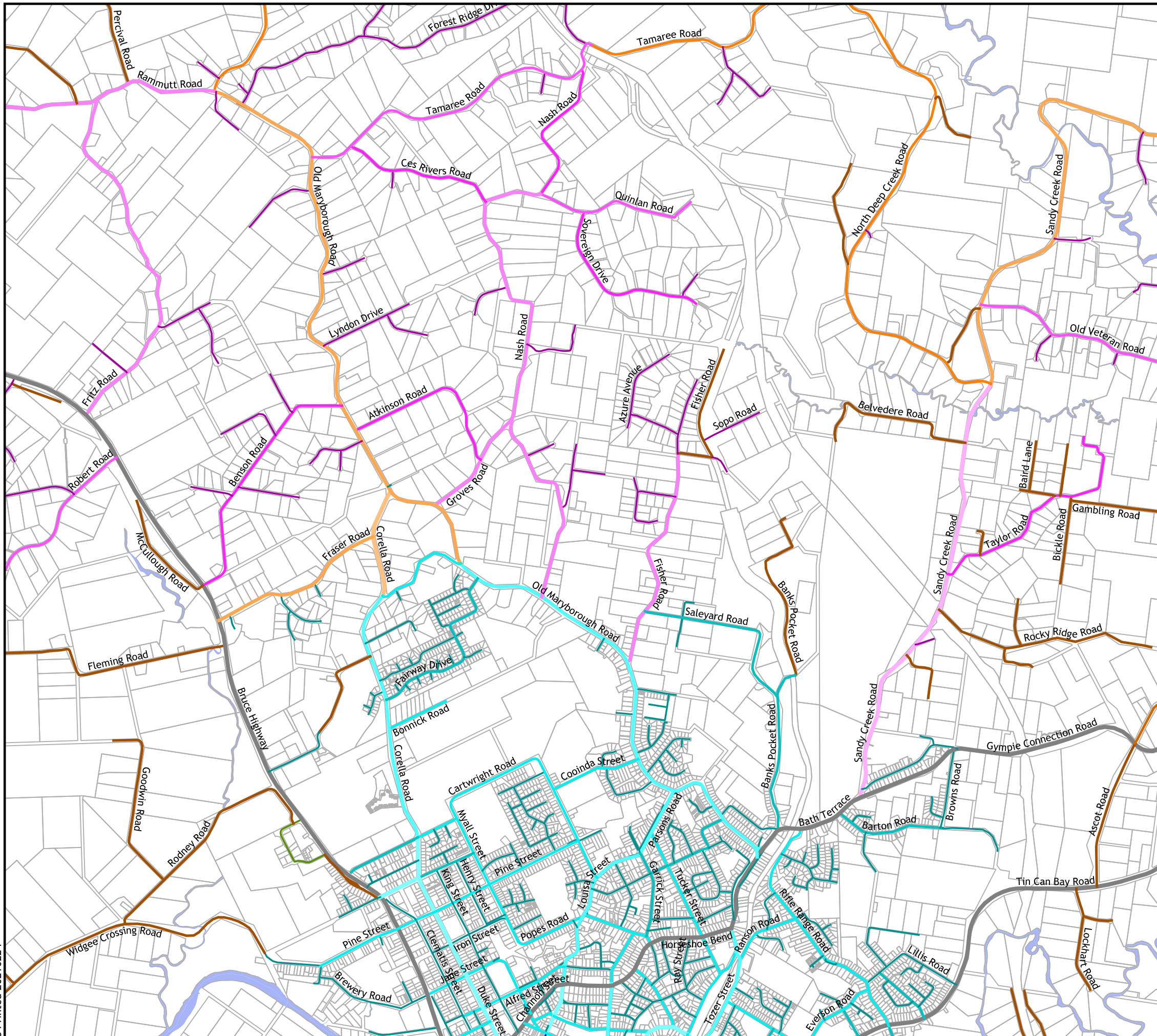
Despite Department of Environment and Resource Management (DERM)'s best efforts, DERM makes no representations or warranties in relation to the Information, and, to the extent permitted by law, exclude or limit all warranties relating to correctness, accuracy, reliability, completeness or currency and all liability for any direct, indirect and consequential costs, losses, damages and expenses incurred in any way (including but not limited to that arising from negligence) in connection with any use of or reliance on the Information.

© The State of Queensland (Dept of Environment and Resource Management (DERM)) 2016.

Map Grid of Australia (MGA) Zone 56 Geodetic Datum of Australia (GDA) 1994



Road Hierarchy Map 29  
Version 3 Date: 15-03-2021





### Road Hierarchy

Road Hierarchy

- CBD
- Industrial Collector
- Industrial Local
- Rural Arterial
- Rural Sub-Arterial
- Rural Distributor
- Rural Collector
- Rural Local
- Rural Residential Arterial
- Rural Residential Sub-Arterial
- Rural Residential Distributor
- Rural Residential Collector
- Rural Residential Local
- State Road
- Urban Arterial
- Urban Sub-Arterial
- Urban Distributor
- Urban Collector
- Urban Local

Disclaimer

While every care is taken to ensure the accuracy of this map, Gympie Regional Council makes no representations or warranties about its accuracy, reliability, completeness or suitability for any particular purpose and disclaims all responsibility and all liability (including without limitation, liability in negligence) for all expenses, losses, damage (including indirect or consequential damage) and costs which might incur as a result of the data being inaccurate or incomplete in any way and for any reason.

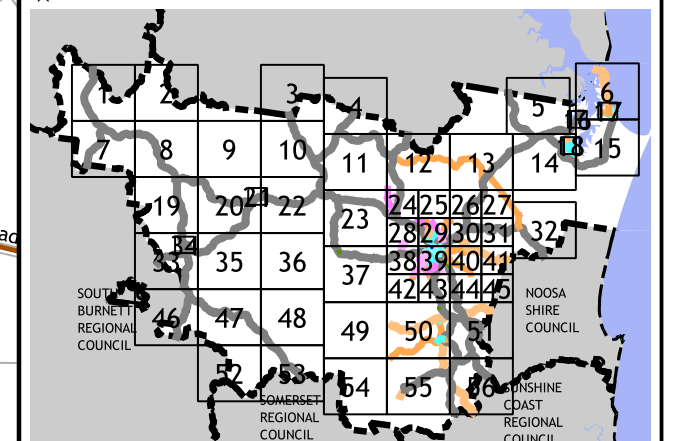
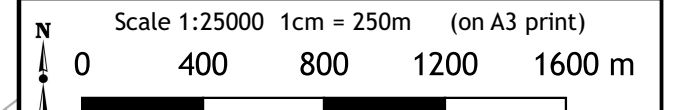
© Copyright Gympie Regional Council 2016

Cadastral Disclaimer:

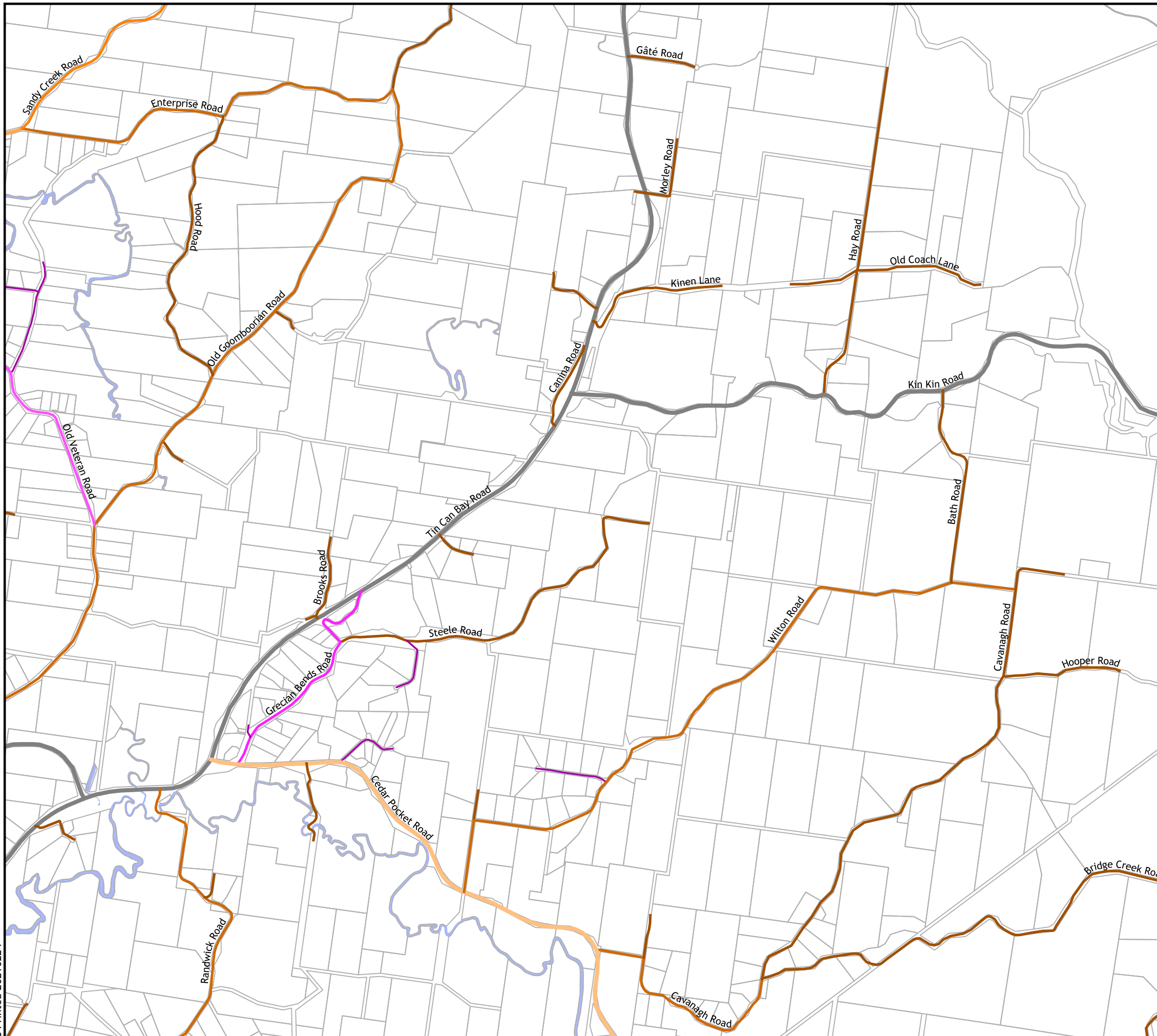
Despite Department of Environment and Resource Management (DERM)'s best efforts, DERM makes no representations or warranties in relation to the Information, and, to the extent permitted by law, exclude or limit all warranties relating to correctness, accuracy, reliability, completeness or currency and all liability for any direct, indirect and consequential costs, losses, damages and expenses incurred in any way (including but not limited to that arising from negligence) in connection with any use of or reliance on the Information.

© The State of Queensland (Dept of Environment and Resource Management (DERM)) 2016.

Map Grid of Australia (MGA) Zone 56 Geodetic Datum of Australia (GDA) 1994



Road Hierarchy Map 30  
Version 3 Date: 15-03-2021





### Road Hierarchy

Road Hierarchy

- CBD
- Industrial Collector
- Industrial Local
- Rural Arterial
- Rural Sub-Arterial
- Rural Distributor
- Rural Collector
- Rural Local
- Rural Residential Arterial
- Rural Residential Sub-Arterial
- Rural Residential Distributor
- Rural Residential Collector
- Rural Residential Local
- State Road
- Urban Arterial
- Urban Sub-Arterial
- Urban Distributor
- Urban Collector
- Urban Local

Disclaimer

While every care is taken to ensure the accuracy of this map, Gympie Regional Council makes no representations or warranties about its accuracy, reliability, completeness or suitability for any particular purpose and disclaims all responsibility and all liability (including without limitation, liability in negligence) for all expenses, losses, damage (including indirect or consequential damage) and costs which might incur as a result of the data being inaccurate or incomplete in any way and for any reason.

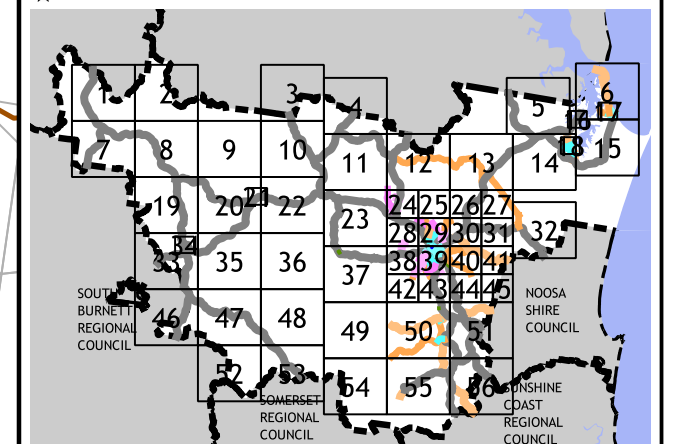
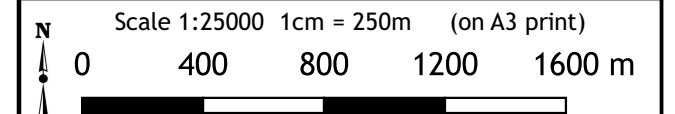
© Copyright Gympie Regional Council 2016

Cadastre Disclaimer:

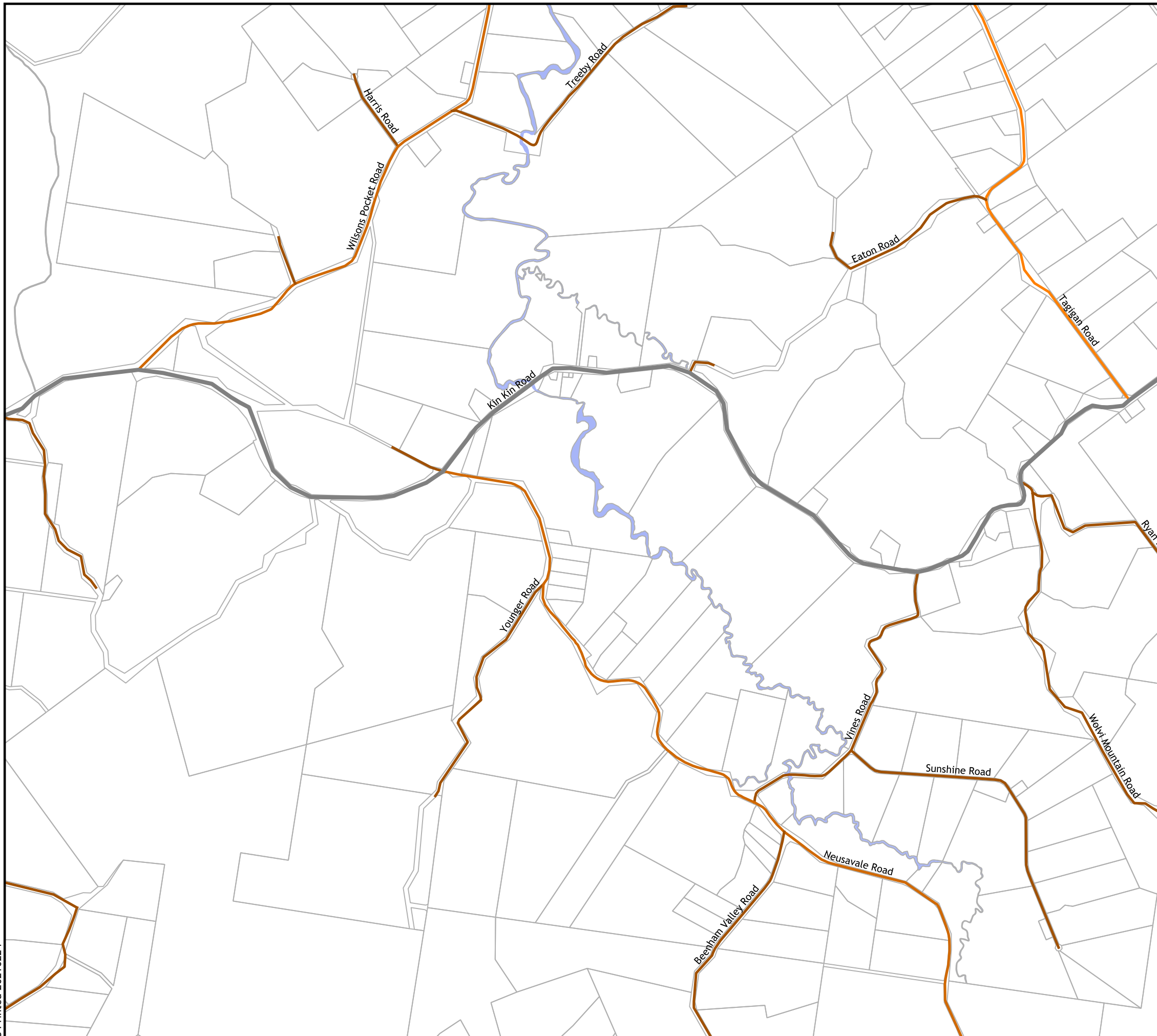
Despite Department of Environment and Resource Management (DERM)'s best efforts, DERM makes no representations or warranties in relation to the Information, and, to the extent permitted by law, exclude or limit all warranties relating to correctness, accuracy, reliability, completeness or currency and all liability for any direct, indirect and consequential costs, losses, damages and expenses incurred in any way (including but not limited to that arising from negligence) in connection with any use of or reliance on the Information.

© The State of Queensland (Dept of Environment and Resource Management (DERM)) 2016.

Map Grid of Australia (MGA) Zone 56 Geodetic Datum of Australia (GDA) 1994



Road Hierarchy Map 31  
Version 3 Date: 15-03-2021





### Road Hierarchy

Road Hierarchy

- CBD
- Industrial Collector
- Industrial Local
- Rural Arterial
- Rural Sub-Arterial
- Rural Distributor
- Rural Collector
- Rural Local
- Rural Residential Arterial
- Rural Residential Sub-Arterial
- Rural Residential Distributor
- Rural Residential Collector
- Rural Residential Local
- State Road
- Urban Arterial
- Urban Sub-Arterial
- Urban Distributor
- Urban Collector
- Urban Local

Disclaimer

While every care is taken to ensure the accuracy of this map, Gympie Regional Council makes no representations or warranties about its accuracy, reliability, completeness or suitability for any particular purpose and disclaims all responsibility and all liability (including without limitation, liability in negligence) for all expenses, losses, damage (including indirect or consequential damage) and costs which might incur as a result of the data being inaccurate or incomplete in any way and for any reason.

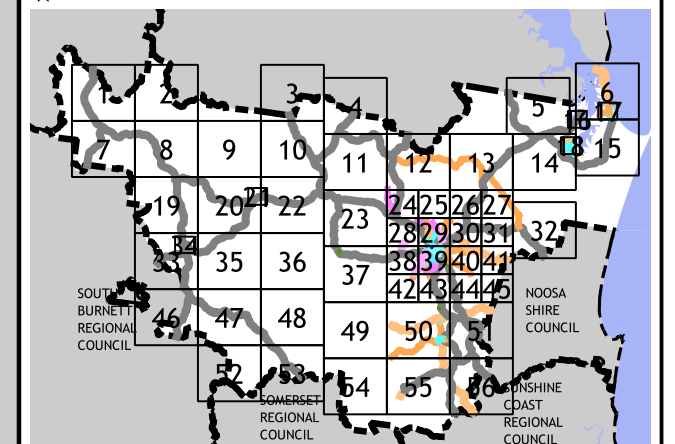
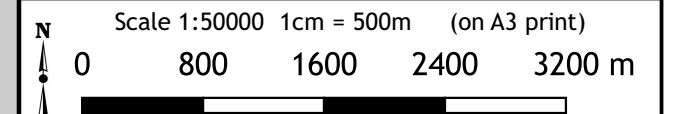
© Copyright Gympie Regional Council 2016

Cadastre Disclaimer:

Despite Department of Environment and Resource Management (DERM)'s best efforts, DERM makes no representations or warranties in relation to the Information, and, to the extent permitted by law, exclude or limit all warranties relating to correctness, accuracy, reliability, completeness or currency and all liability for any direct, indirect and consequential costs, losses, damages and expenses incurred in any way (including but not limited to that arising from negligence) in connection with any use of or reliance on the Information.

© The State of Queensland (Dept of Environment and Resource Management (DERM)) 2016.

Map Grid of Australia (MGA) Zone 56 Geodetic Datum of Australia (GDA) 1994



Road Hierarchy Map 32  
Version 3 Date: 15-03-2021

