



Gympie Regional Council Plans for Trunk Infrastructure

CHATSWORTH



Future Park or Improvement

Trunk Parks

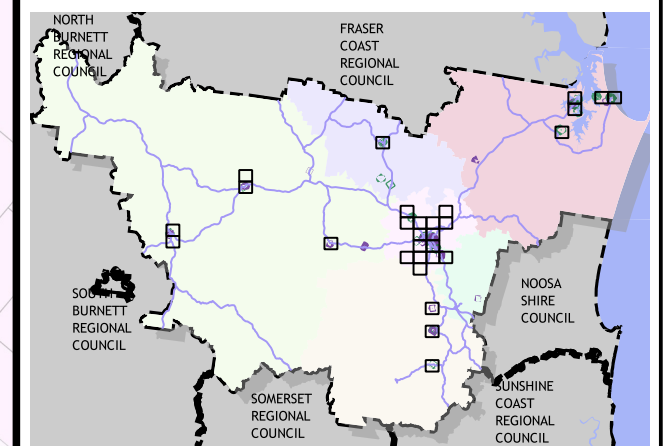
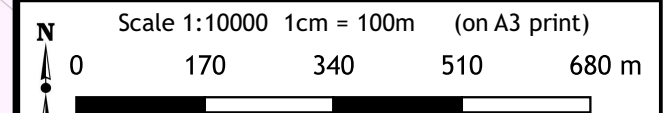
- Regional Sports Park
- District Sports Park
- Regional Recreational Park
- District Recreation Park
- Community Facility

Trunk Parks Service Catchment

- Cooloola Coast Catchment
- Gympie Urban Catchment
- Mary Valley Catchment
- Northern Catchment
- Southern Catchment
- Western Catchment

Disclaimer
While every care is taken to ensure the accuracy of this map, Gympie Regional Council makes no representations or warranties about its accuracy, reliability, completeness or suitability for any particular purpose and disclaims all responsibility and all liability (including without limitation, liability in negligence) for all expenses, losses, damage (including indirect or consequential damage) and costs which might incur as a result of the data being inaccurate or incomplete in any way and for any reason.
© Copyright Gympie Regional Council 2016

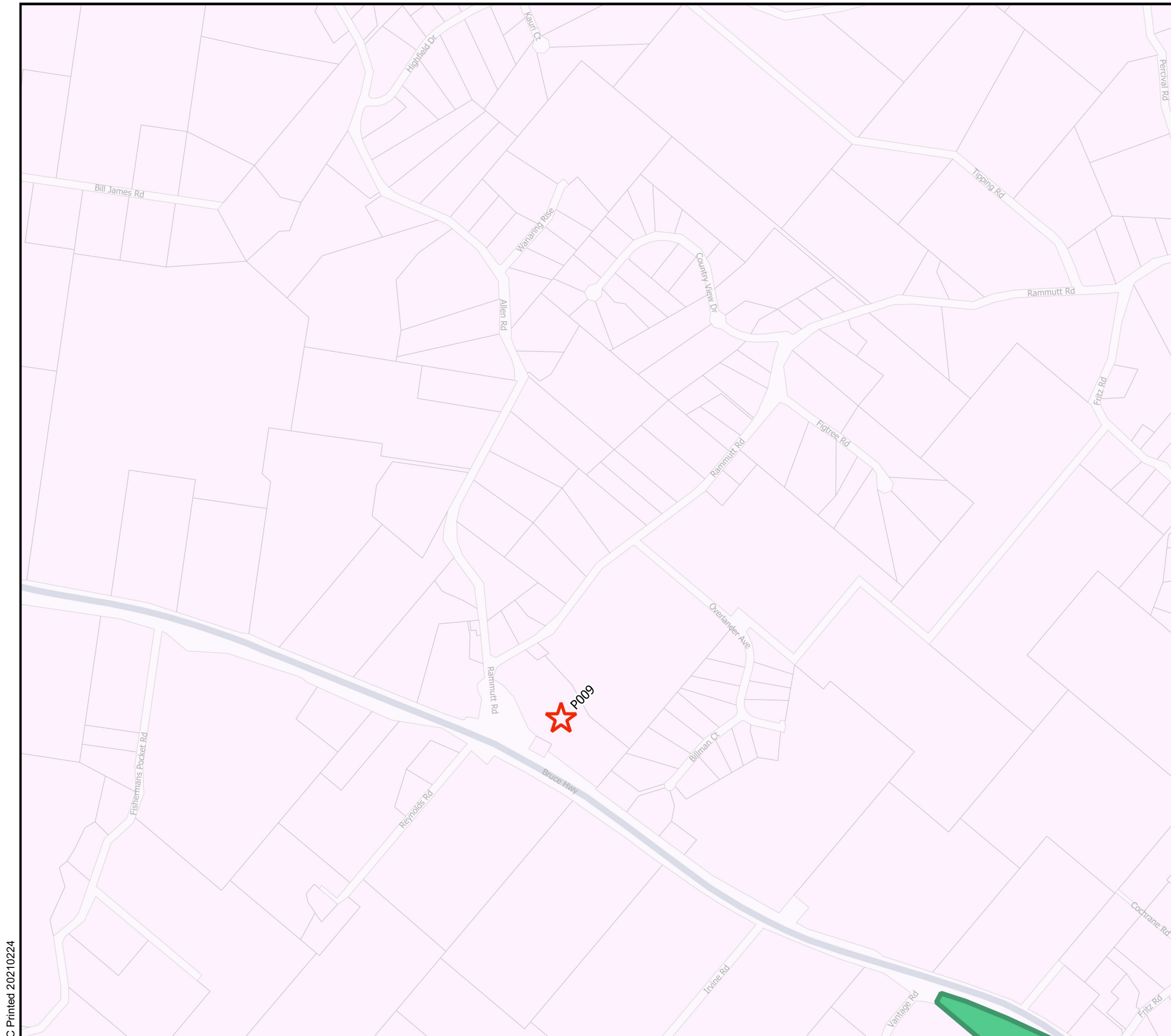
Cadastral Disclaimer:
Despite Department of Environment and Resource Management (DERM)'s best efforts, DERM makes no representations or warranties in relation to the information, and, to the extent permitted by law, exclude or limit all warranties relating to correctness, accuracy, reliability, completeness or currency and all liability for any direct, indirect and consequential costs, losses, damages and expenses incurred in any way (including but not limited to that arising from negligence) in connection with any use of or reliance on the information.
© The State of Queensland (Dept of Environment and Resource Management (DERM)) 2016.
Map Grid of Australia (MGA) Zone 56 Geodetic Datum of Australia (GDA) 1994



Parks and Community Facilities Land

Map: PFTI-PCF- 1

Version 3 Date: 15-03-2021





Gympie Regional Council Plans for Trunk Infrastructure

VETERAN









Future Park or Improvement

Trunk Parks

-  Regional Sports Park
-  District Sports Park
-  Regional Recreational Park
-  District Recreation Park
-  Community Facility

Trunk Parks Service Catchment

-  Cooloola Coast Catchment
-  Gympie Urban Catchment
-  Mary Valley Catchment
-  Northern Catchment
-  Southern Catchment
-  Western Catchment

Disclaimer

While every care is taken to ensure the accuracy of this map, Gympie Regional Council makes no representations or warranties about its accuracy, reliability, completeness or suitability for any particular purpose and disclaims all responsibility and all liability (including without limitation, liability in negligence) for all expenses, losses, damage (including indirect or consequential damage) and costs which might incur as a result of the data being inaccurate or incomplete in any way and for any reason.

© Copyright Gympie Regional Council 2016

Cadastral Disclaimer:

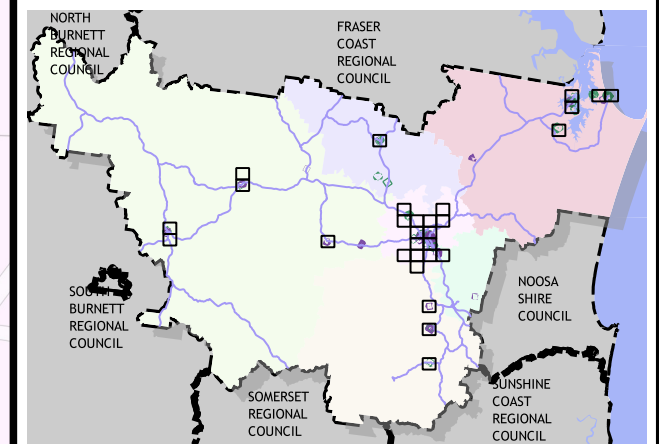
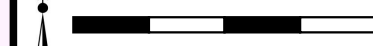
Despite Department of Environment and Resource Management (DERM)'s best efforts, DERM makes no representations or warranties in relation to the information, and, to the extent permitted by law, exclude or limit all warranties relating to correctness, accuracy, reliability, completeness or currency and all liability for any direct, indirect and consequential costs, losses, damages and expenses incurred in any way (including but not limited to that arising from negligence) in connection with any use of or reliance on the information.

© The State of Queensland (Dept of Environment and Resource Management (DERM)) 2016.

Map Grid of Australia (MGA) Zone 56 Geodetic Datum of Australia (GDA) 1994

Scale 1:10000 1cm = 100m (on A3 print)

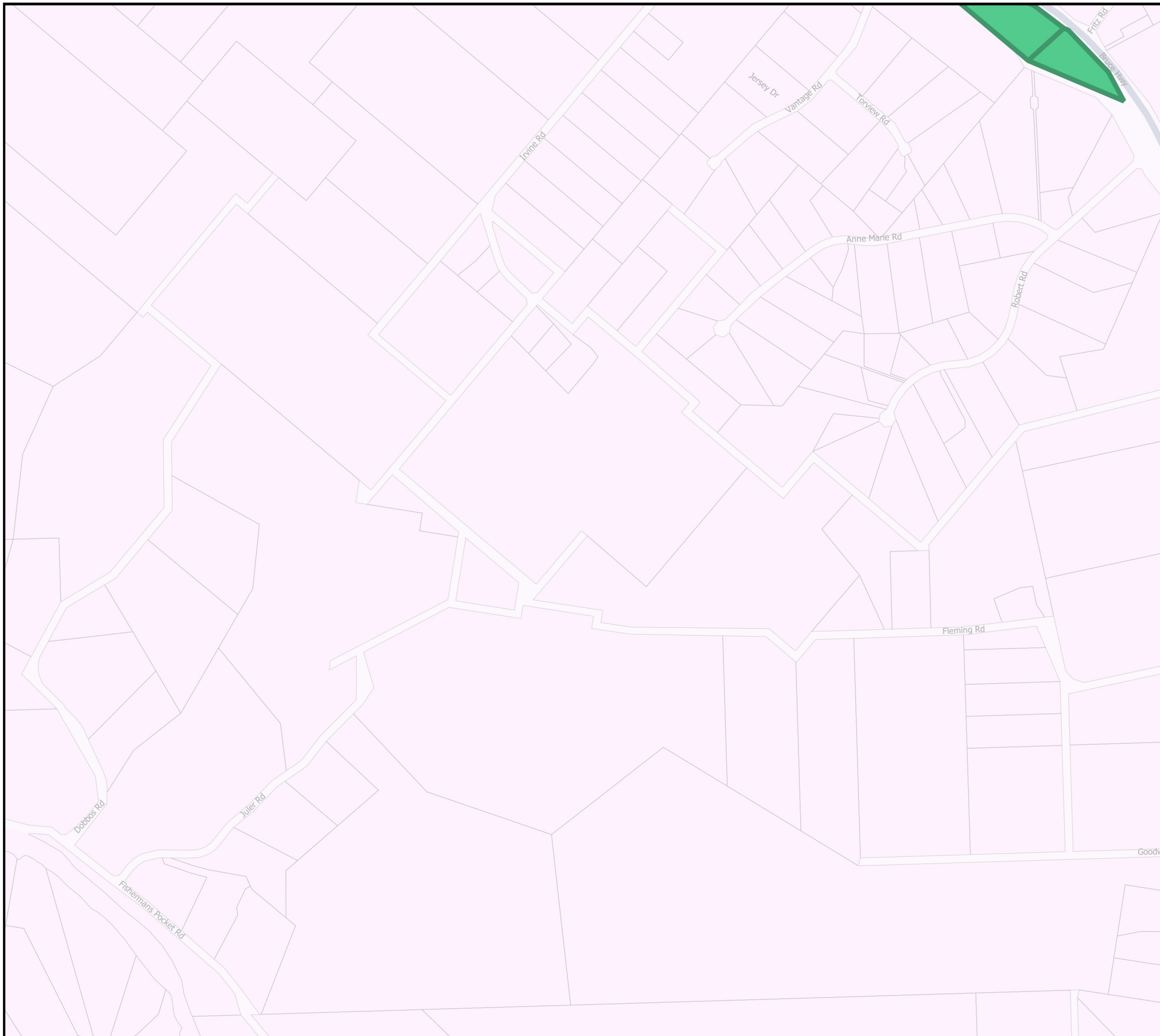
0 100 200 300 400 m



Parks and Community Facilities Land

Map: PFTI-PCF- 4

Version 3 Date: 15-03-2021



Gympie Regional Council
Plans for Trunk Infrastructure

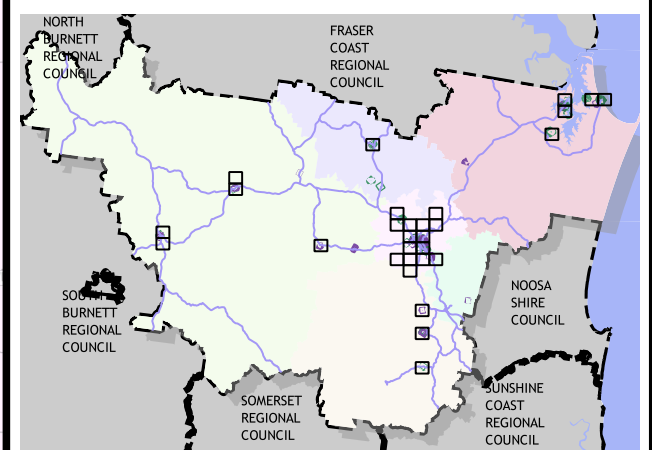
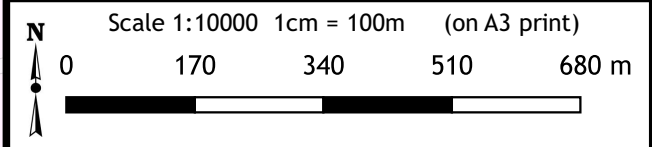
CHATSWORTH

Future Park or Improvement

- Trunk Parks**
- Regional Sports Park
 - District Sports Park
 - Regional Recreational Park
 - District Recreation Park
 - Community Facility

- Trunk Parks Service Catchment**
- Cooloola Coast Catchment
 - Gympie Urban Catchment
 - Mary Valley Catchment
 - Northern Catchment
 - Southern Catchment
 - Western Catchment

Disclaimer
While every care is taken to ensure the accuracy of this map, Gympie Regional Council makes no representations or warranties about its accuracy, reliability, completeness or suitability for any particular purpose and disclaims all responsibility and all liability (including without limitation, liability in negligence) for all expenses, losses, damage (including indirect or consequential damage) and costs which might incur as a result of the data being inaccurate or incomplete in any way and for any reason.
© Copyright Gympie Regional Council 2016
Cadastral Disclaimer:
Despite Department of Environment and Resource Management (DERM)'s best efforts, DERM makes no representations or warranties in relation to the information, and, to the extent permitted by law, exclude or limit all warranties relating to correctness, accuracy, reliability, completeness or currency and all liability for any direct, indirect and consequential costs, losses, damages and expenses incurred in any way (including but not limited to that arising from negligence) in connection with any use of or reliance on the information.
© The State of Queensland (Dept of Environment and Resource Management (DERM)) 2016.
Map Grid of Australia (MGA) Zone 56 Geodetic Datum of Australia (GDA) 1994



Parks and Community Facilities Land

Map: PFTI-PCF- 5

Version 3 Date: 15-03-2021



Gympie Regional Council Plans for Trunk Infrastructure

ARALUEN

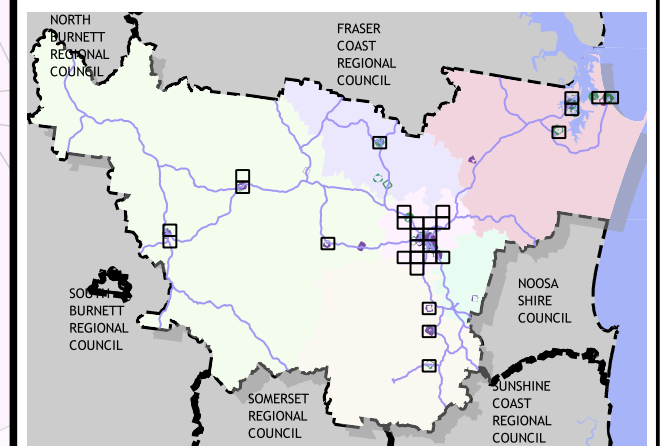
Future Park or Improvement

- Trunk Parks**
- Regional Sports Park
 - District Sports Park
 - Regional Recreational Park
 - District Recreation Park
 - Community Facility

- Trunk Parks Service Catchment**
- Cooloola Coast Catchment
 - Gympie Urban Catchment
 - Mary Valley Catchment
 - Northern Catchment
 - Southern Catchment
 - Western Catchment

Disclaimer
While every care is taken to ensure the accuracy of this map, Gympie Regional Council makes no representations or warranties about its accuracy, reliability, completeness or suitability for any particular purpose and disclaims all responsibility and all liability (including without limitation, liability in negligence) for all expenses, losses, damage (including indirect or consequential damage) and costs which might incur as a result of the data being inaccurate or incomplete in any way and for any reason.
© Copyright Gympie Regional Council 2016
Cadastral Disclaimer:
Despite Department of Environment and Resource Management (DERM)'s best efforts, DERM makes no representations or warranties in relation to the information, and, to the extent permitted by law, exclude or limit all warranties relating to correctness, accuracy, reliability, completeness or currency and all liability for any direct, indirect and consequential costs, losses, damages and expenses incurred in any way (including but not limited to that arising from negligence) in connection with any use of or reliance on the information.
© The State of Queensland (Dept of Environment and Resource Management (DERM)) 2016.
Map Grid of Australia (MGA) Zone 56 Geodetic Datum of Australia (GDA) 1994

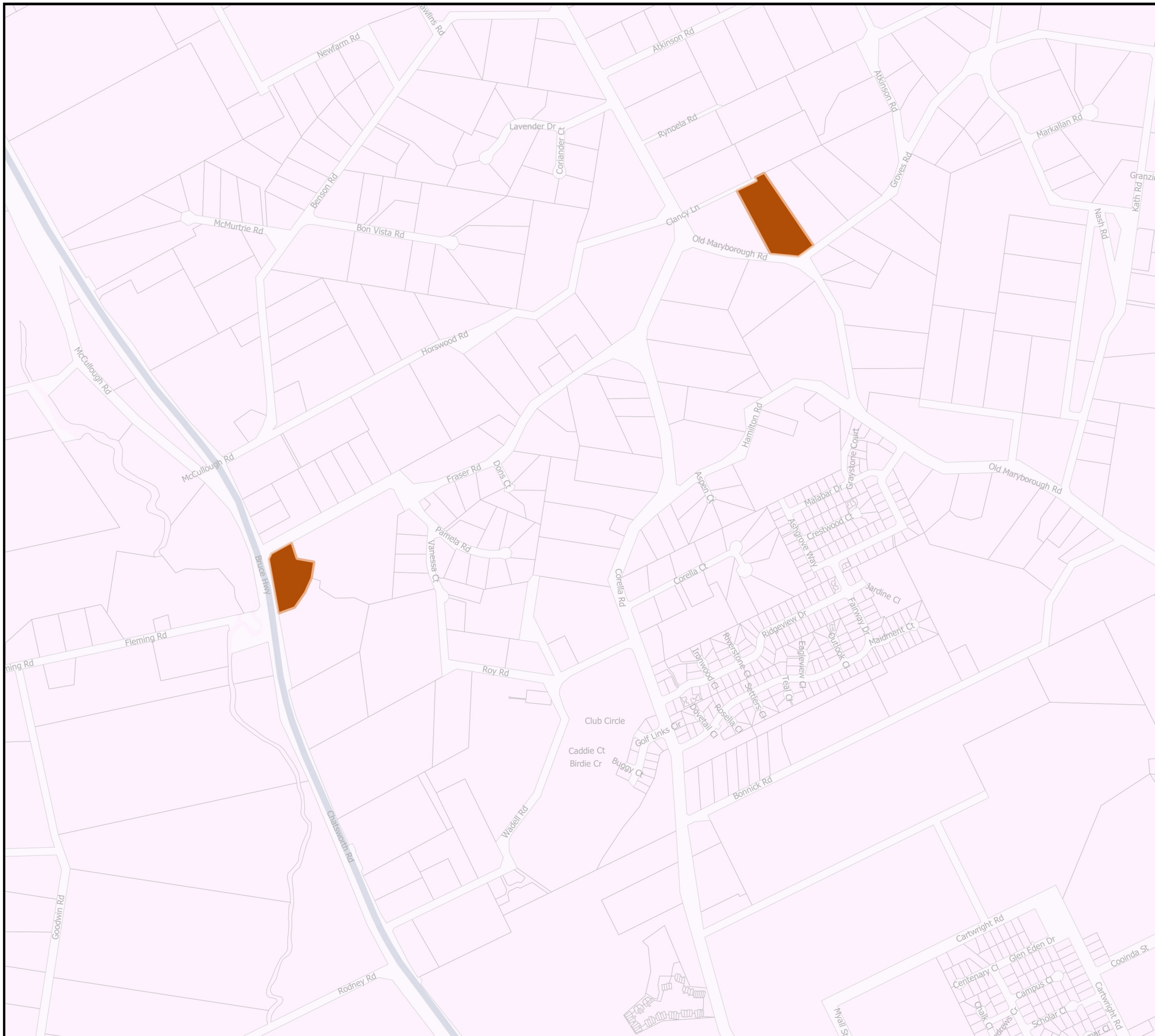
N Scale 1:10000 1cm = 100m (on A3 print)
0 100 200 300 400 m



Parks and Community Facilities Land

Map: PFTI-PCF- 6

Version 3 Date: 15-03-2021





Gympie Regional Council Plans for Trunk Infrastructure

ARALUEN



Future Park or Improvement

Trunk Parks

- Regional Sports Park
- District Sports Park
- Regional Recreational Park
- District Recreation Park
- Community Facility

Trunk Parks Service Catchment

- Cooloola Coast Catchment
- Gympie Urban Catchment
- Mary Valley Catchment
- Northern Catchment
- Southern Catchment
- Western Catchment

Disclaimer

While every care is taken to ensure the accuracy of this map, Gympie Regional Council makes no representations or warranties about its accuracy, reliability, completeness or suitability for any particular purpose and disclaims all responsibility and all liability (including without limitation, liability in negligence) for all expenses, losses, damage (including indirect or consequential damage) and costs which might incur as a result of the data being inaccurate or incomplete in any way and for any reason.

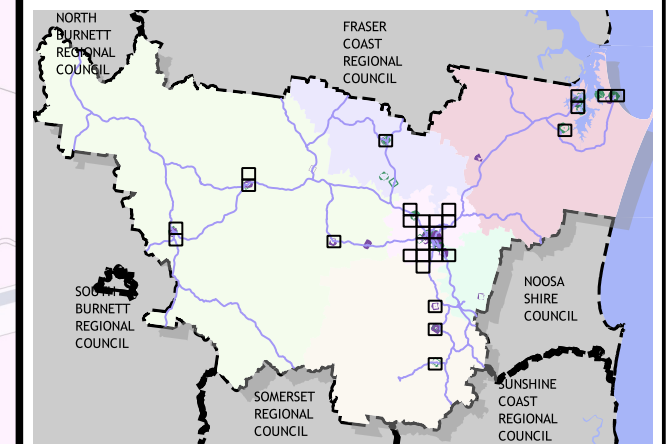
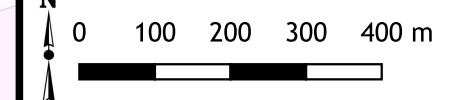
© Copyright Gympie Regional Council 2016

Cadastral Disclaimer:

Despite Department of Environment and Resource Management (DERM)'s best efforts, DERM makes no representations or warranties in relation to the information, and, to the extent permitted by law, exclude or limit all warranties relating to correctness, accuracy, reliability, completeness or currency and all liability for any direct, indirect and consequential costs, losses, damages and expenses incurred in any way (including but not limited to that arising from negligence) in connection with any use of or reliance on the information.

© The State of Queensland (Dept of Environment and Resource Management (DERM)) 2016.
Map Grid of Australia (MGA) Zone 56 Geodetic Datum of Australia (GDA) 1994

Scale 1:10000 1cm = 100m (on A3 print)



Parks and Community Facilities Land


Map: PFTI-PCF- 7

Version 3 Date: 15-03-2021









Gympie Regional Council Plans for Trunk Infrastructure

VETERAN

 Future Park or Improvement

- Trunk Parks**
-  Regional Sports Park
 -  District Sports Park
 -  Regional Recreational Park
 -  District Recreation Park
 -  Community Facility

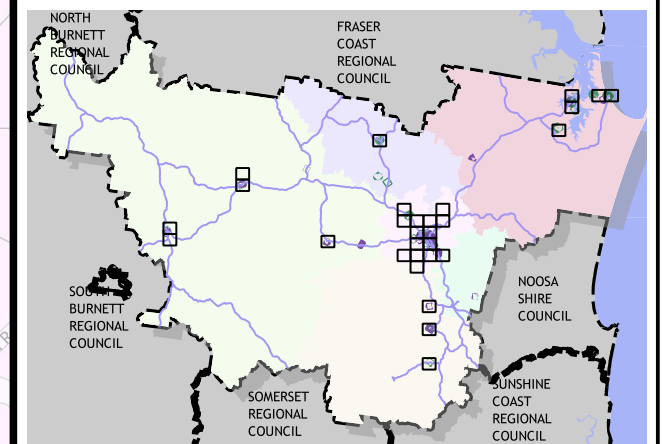
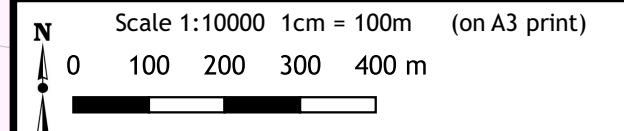
- Trunk Parks Service Catchment**
-  Cooloola Coast Catchment
 -  Gympie Urban Catchment
 -  Mary Valley Catchment
 -  Northern Catchment
 -  Southern Catchment
 -  Western Catchment

Disclaimer
While every care is taken to ensure the accuracy of this map, Gympie Regional Council makes no representations or warranties about its accuracy, reliability, completeness or suitability for any particular purpose and disclaims all responsibility and all liability (including without limitation, liability in negligence) for all expenses, losses, damage (including indirect or consequential damage) and costs which might incur as a result of the data being inaccurate or incomplete in any way and for any reason.

© Copyright Gympie Regional Council 2016

Cadastral Disclaimer:
Despite Department of Environment and Resource Management (DERM)'s best efforts, DERM makes no representations or warranties in relation to the information, and, to the extent permitted by law, exclude or limit all warranties relating to correctness, accuracy, reliability, completeness or currency and all liability for any direct, indirect and consequential costs, losses, damages and expenses incurred in any way (including but not limited to that arising from negligence) in connection with any use of or reliance on the information.

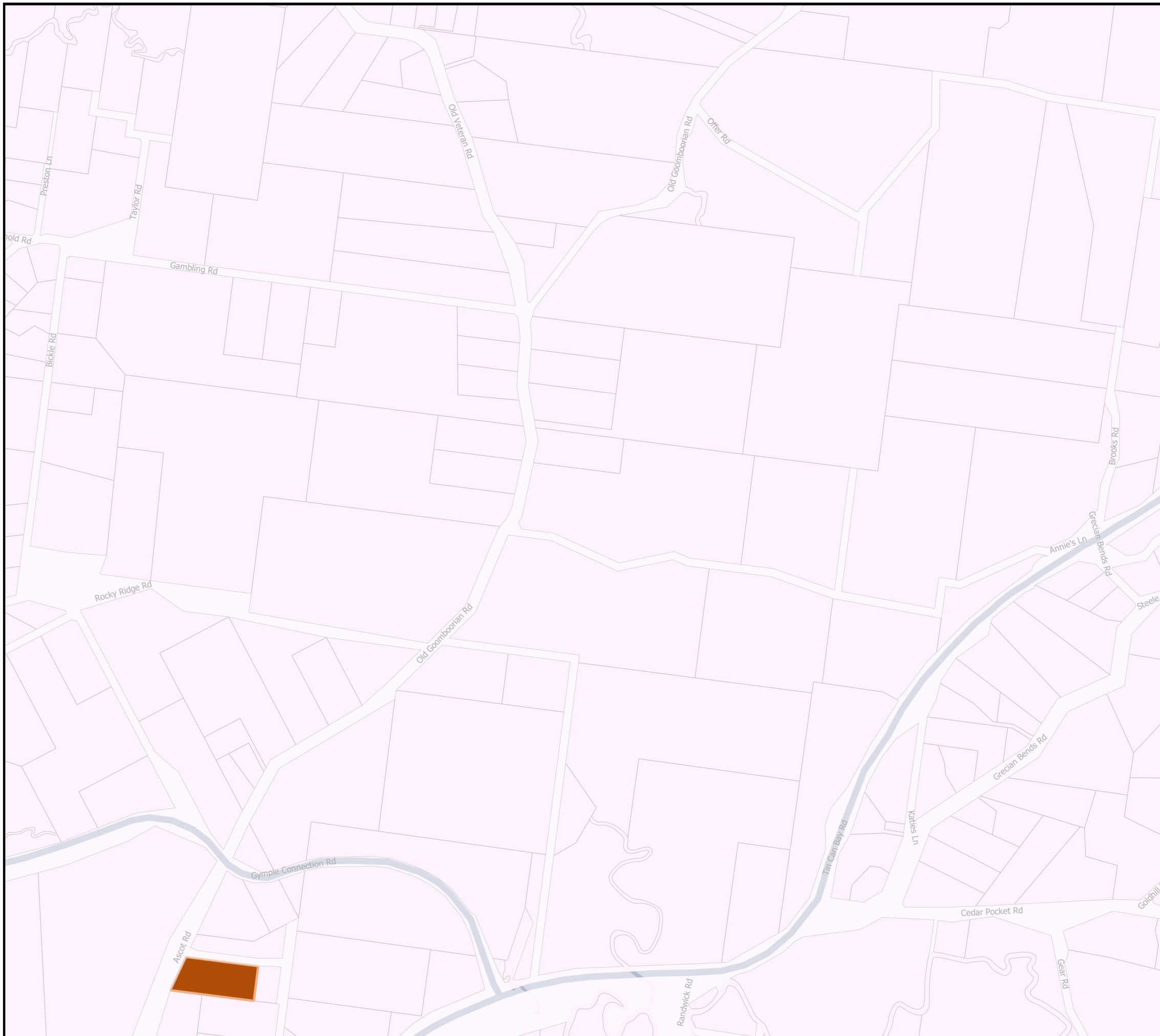
© The State of Queensland (Dept of Environment and Resource Management (DERM)) 2016.
Map Grid of Australia (MGA) Zone 56 Geodetic Datum of Australia (GDA) 1994



Parks and Community Facilities Land

Map: PFTI-PCF- 8

Version 3 Date: 15-03-2021





Gympie Regional Council Plans for Trunk Infrastructure

GYMPIE

Future Park or Improvement

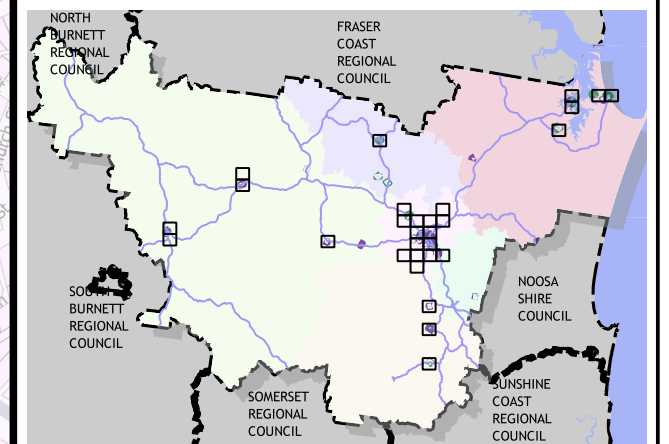
- Trunk Parks**
- Regional Sports Park
 - District Sports Park
 - Regional Recreational Park
 - District Recreation Park
 - Community Facility

- Trunk Parks Service Catchment**
- Cooloola Coast Catchment
 - Gympie Urban Catchment
 - Mary Valley Catchment
 - Northern Catchment
 - Southern Catchment
 - Western Catchment

Disclaimer
While every care is taken to ensure the accuracy of this map, Gympie Regional Council makes no representations or warranties about its accuracy, reliability, completeness or suitability for any particular purpose and disclaims all responsibility and all liability (including without limitation, liability in negligence) for all expenses, losses, damage (including indirect or consequential damage) and costs which might incur as a result of the data being inaccurate or incomplete in any way and for any reason.
© Copyright Gympie Regional Council 2016

Cadastral Disclaimer:
Despite Department of Environment and Resource Management (DERM)'s best efforts, DERM makes no representations or warranties in relation to the information, and, to the extent permitted by law, exclude or limit all warranties relating to correctness, accuracy, reliability, completeness or currency and all liability for any direct, indirect and consequential costs, losses, damages and expenses incurred in any way (including but not limited to that arising from negligence) in connection with any use of or reliance on the information.
© The State of Queensland (Dept of Environment and Resource Management (DERM)) 2016.
Map Grid of Australia (MGA) Zone 56 Geodetic Datum of Australia (GDA) 1994

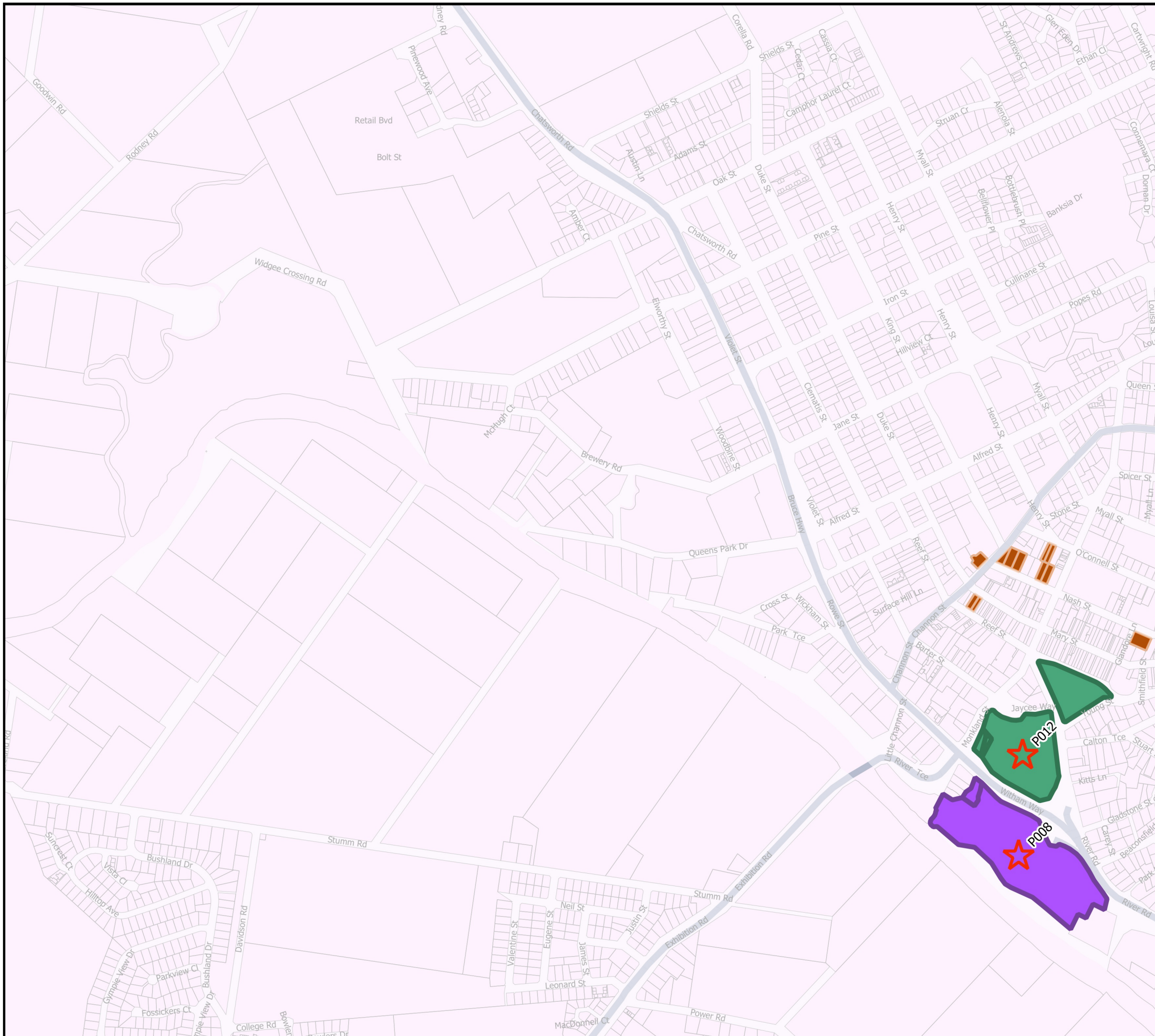
N Scale 1:10000 1cm = 100m (on A3 print)
0 100 200 300 400 m



Parks and Community Facilities Land

Map: PFTI-PCF- 10

Version 3 Date: 15-03-2021





Gympie Regional Council Plans for Trunk Infrastructure

GYMPIE

Future Park or Improvement

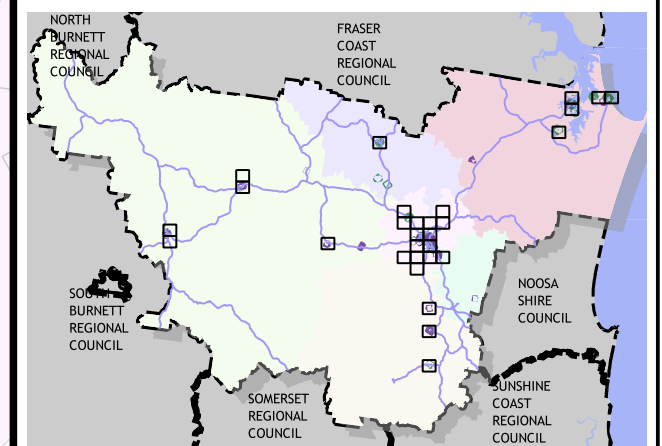
- Trunk Parks**
- Regional Sports Park
 - District Sports Park
 - Regional Recreational Park
 - District Recreation Park
 - Community Facility

- Trunk Parks Service Catchment**
- Cooloola Coast Catchment
 - Gympie Urban Catchment
 - Mary Valley Catchment
 - Northern Catchment
 - Southern Catchment
 - Western Catchment

Disclaimer
While every care is taken to ensure the accuracy of this map, Gympie Regional Council makes no representations or warranties about its accuracy, reliability, completeness or suitability for any particular purpose and disclaims all responsibility and all liability (including without limitation, liability in negligence) for all expenses, losses, damage (including indirect or consequential damage) and costs which might incur as a result of the data being inaccurate or incomplete in any way and for any reason.
© Copyright Gympie Regional Council 2016

Cadastral Disclaimer:
Despite Department of Environment and Resource Management (DERM)'s best efforts, DERM makes no representations or warranties in relation to the information, and, to the extent permitted by law, exclude or limit all warranties relating to correctness, accuracy, reliability, completeness or currency and all liability for any direct, indirect and consequential costs, losses, damages and expenses incurred in any way (including but not limited to that arising from negligence) in connection with any use of or reliance on the information.
© The State of Queensland (Dept of Environment and Resource Management (DERM)) 2016.
Map Grid of Australia (MGA) Zone 56 Geodetic Datum of Australia (GDA) 1994

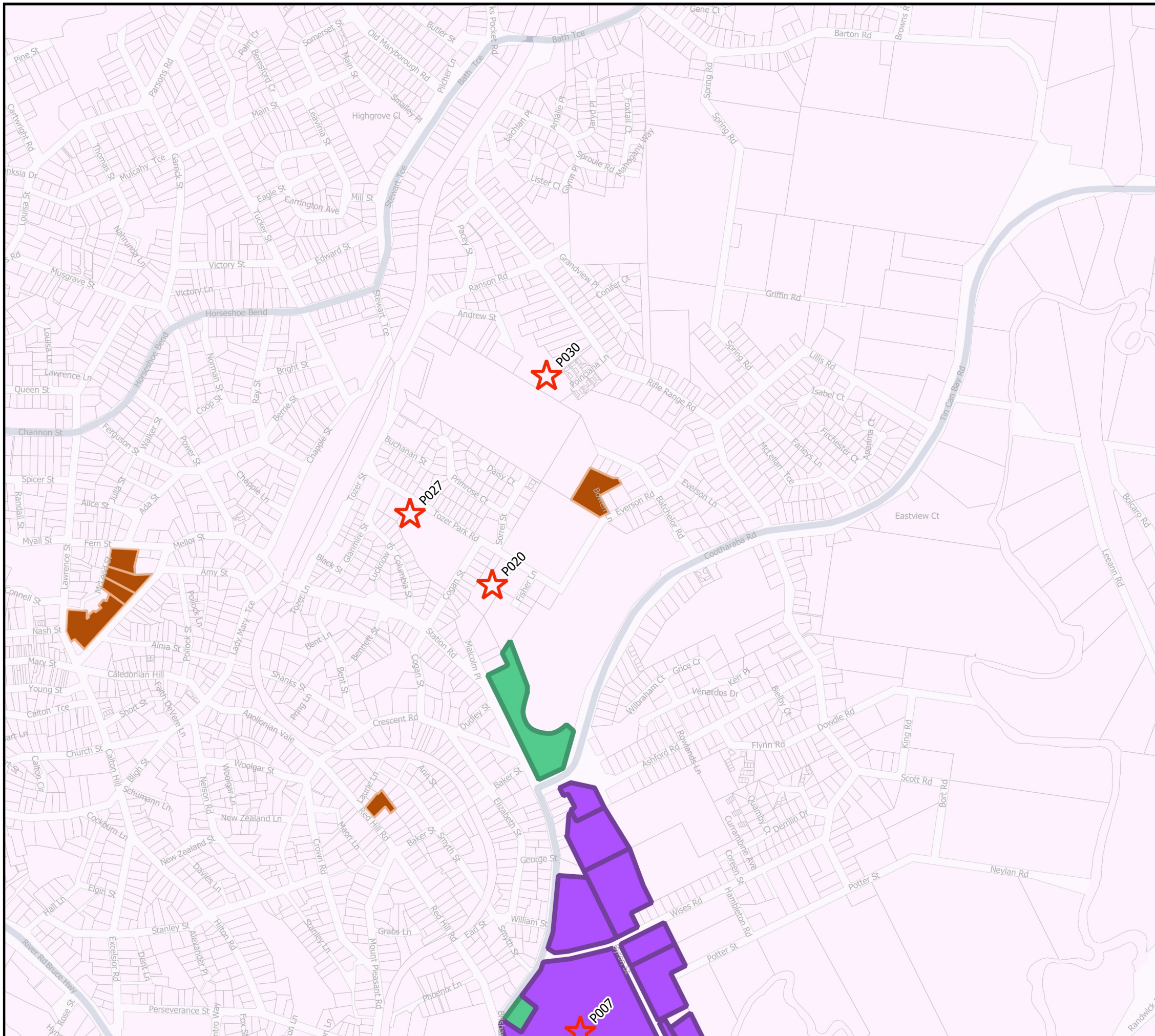
N Scale 1:10000 1cm = 100m (on A3 print)
0 100 200 300 400 m

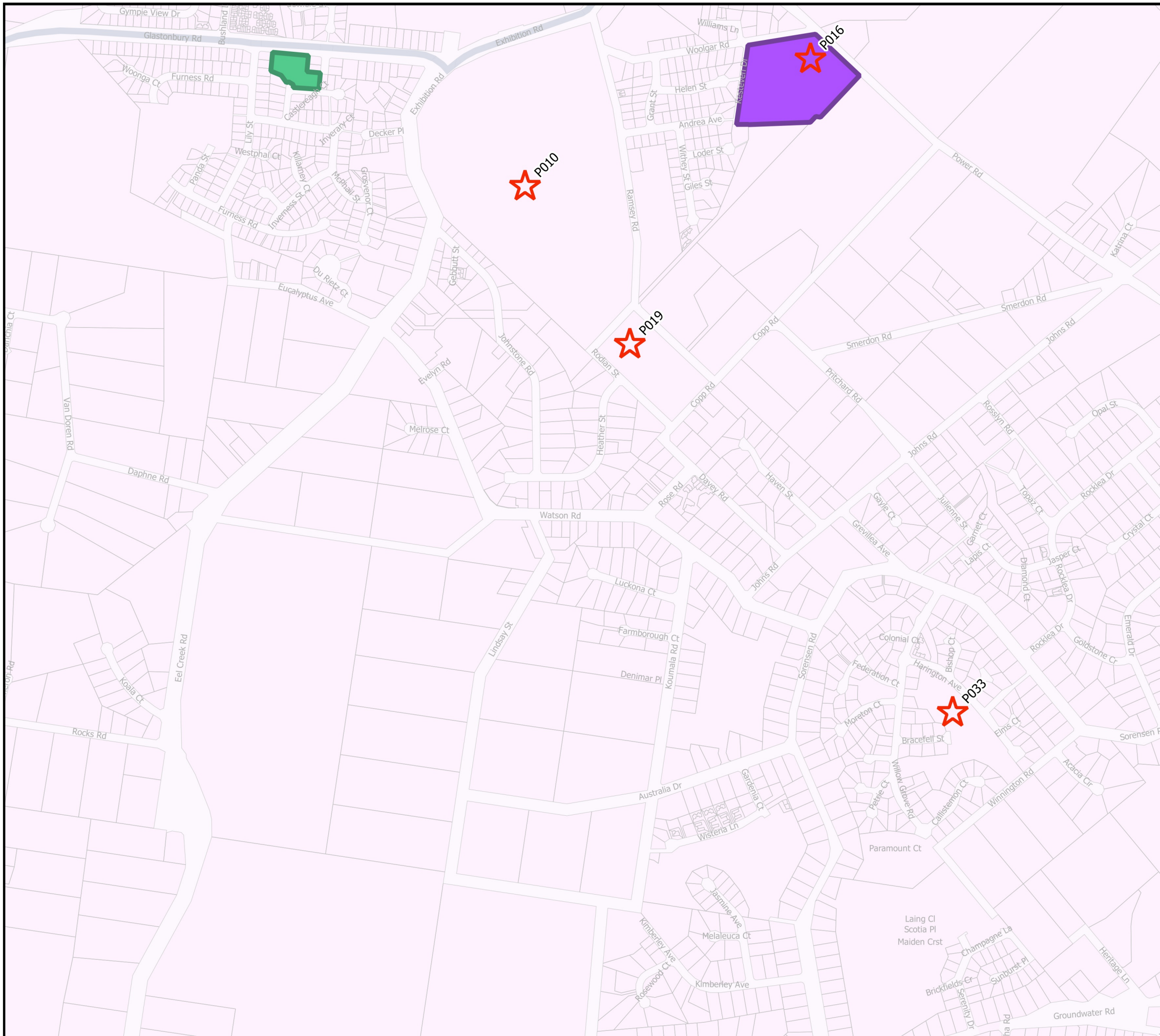


Parks and Community Facilities Land

Map: PFTI-PCF- 11

Version 3 Date: 15-03-2021





Gympie Regional Council
Plans for Trunk Infrastructure

SOUTHSIDE

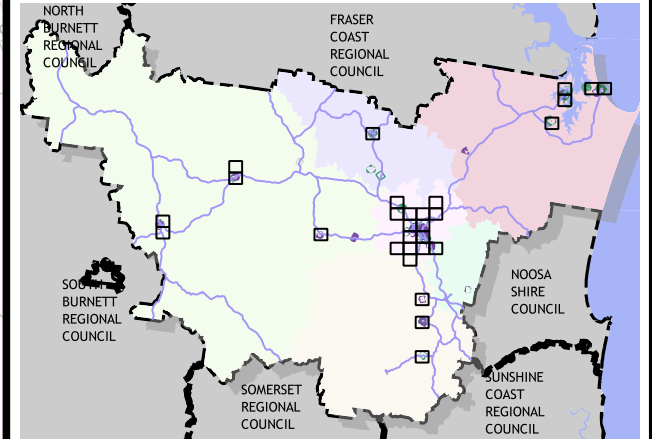
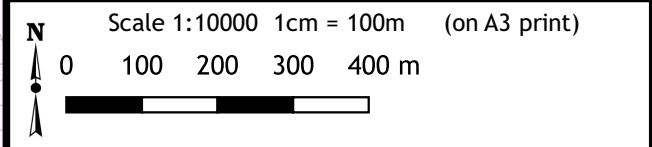
Future Park or Improvement

- Trunk Parks
- Regional Sports Park
 - District Sports Park
 - Regional Recreational Park
 - District Recreation Park
 - Community Facility

- Trunk Parks Service Catchment
- Cooloola Coast Catchment
 - Gympie Urban Catchment
 - Mary Valley Catchment
 - Northern Catchment
 - Southern Catchment
 - Western Catchment

Disclaimer
While every care is taken to ensure the accuracy of this map, Gympie Regional Council makes no representations or warranties about its accuracy, reliability, completeness or suitability for any particular purpose and disclaims all responsibility and all liability (including without limitation, liability in negligence) for all expenses, losses, damage (including indirect or consequential damage) and costs which might incur as a result of the data being inaccurate or incomplete in any way and for any reason.
© Copyright Gympie Regional Council 2016

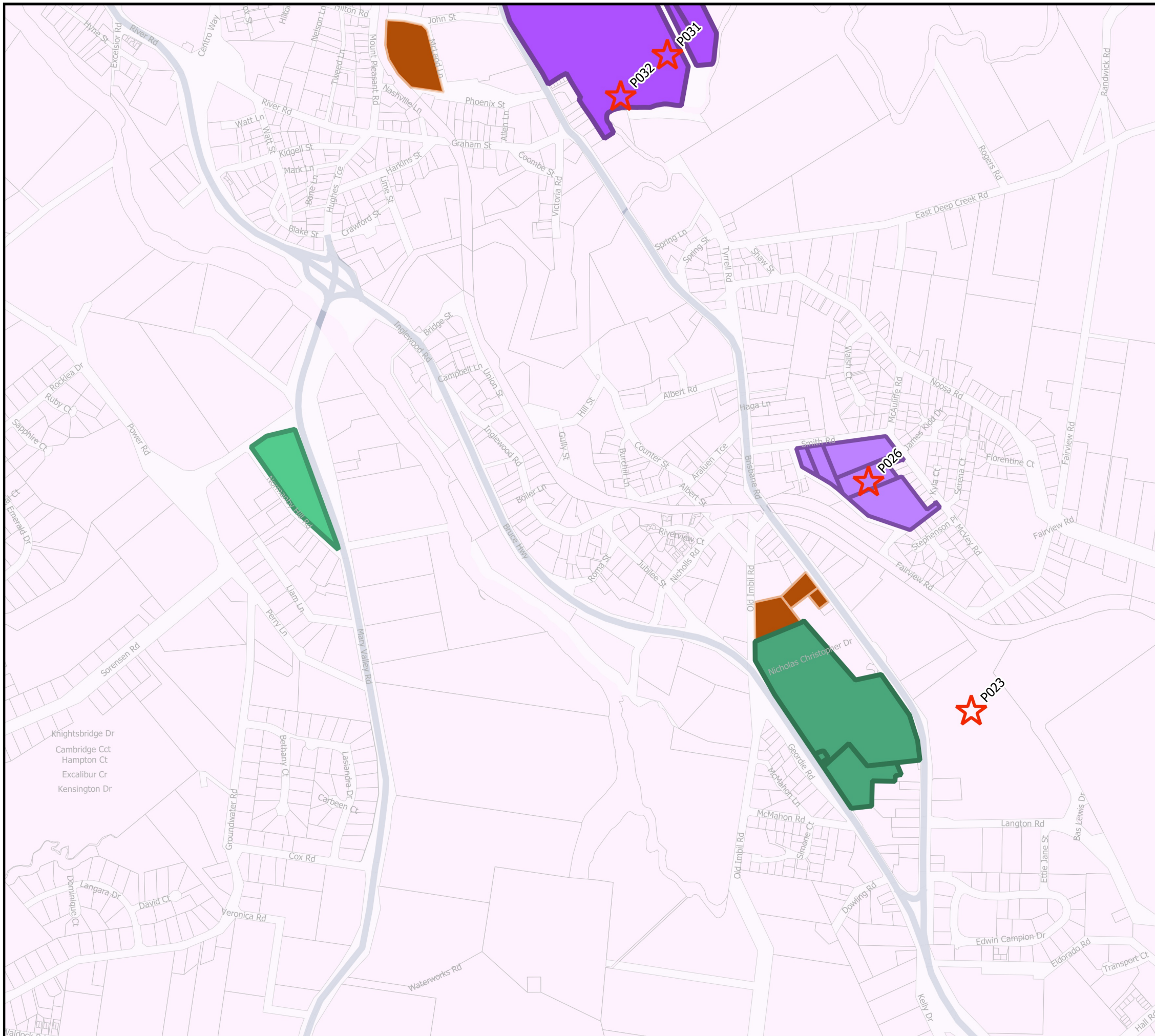
Cadastral Disclaimer:
Despite Department of Environment and Resource Management (DERM)'s best efforts, DERM makes no representations or warranties in relation to the information, and, to the extent permitted by law, exclude or limit all warranties relating to correctness, accuracy, reliability, completeness or currency and all liability for any direct, indirect and consequential costs, losses, damages and expenses incurred in any way (including but not limited to that arising from negligence) in connection with any use of or reliance on the information.
© The State of Queensland (Dept of Environment and Resource Management (DERM)) 2016.
Map Grid of Australia (MGA) Zone 56 Geodetic Datum of Australia (GDA) 1994



Parks and Community Facilities Land

Map: PFTI-PCF- 12

Version 3 Date: 15-03-2021



Gympie Regional Council
Plans for Trunk Infrastructure

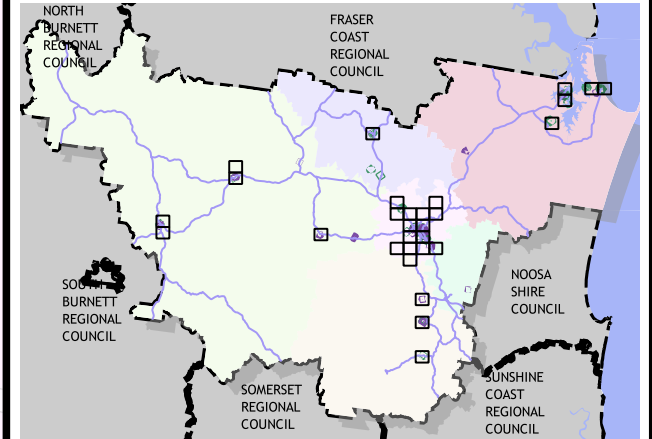
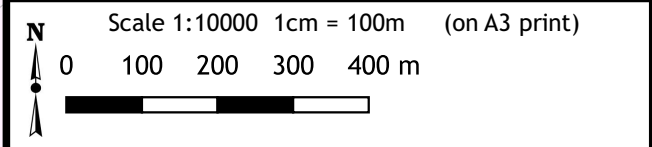
MONKLAND

Future Park or Improvement

- Trunk Parks**
- Regional Sports Park
 - District Sports Park
 - Regional Recreational Park
 - District Recreation Park
 - Community Facility

- Trunk Parks Service Catchment**
- Cooloola Coast Catchment
 - Gympie Urban Catchment
 - Mary Valley Catchment
 - Northern Catchment
 - Southern Catchment
 - Western Catchment

Disclaimer
While every care is taken to ensure the accuracy of this map, Gympie Regional Council makes no representations or warranties about its accuracy, reliability, completeness or suitability for any particular purpose and disclaims all responsibility and all liability (including without limitation, liability in negligence) for all expenses, losses, damage (including indirect or consequential damage) and costs which might incur as a result of the data being inaccurate or incomplete in any way and for any reason.
© Copyright Gympie Regional Council 2016
Cadastral Disclaimer:
Despite Department of Environment and Resource Management (DERM)'s best efforts, DERM makes no representations or warranties in relation to the information, and, to the extent permitted by law, exclude or limit all warranties relating to correctness, accuracy, reliability, completeness or currency and all liability for any direct, indirect and consequential costs, losses, damages and expenses incurred in any way (including but not limited to that arising from negligence) in connection with any use of or reliance on the information.
© The State of Queensland (Dept of Environment and Resource Management (DERM)) 2016.
Map Grid of Australia (MGA) Zone 56 Geodetic Datum of Australia (GDA) 1994



Parks and Community Facilities Land

Map: PFTI-PCF- 13

Version 3 Date: 15-03-2021



Gympie Regional Council Plans for Trunk Infrastructure

PIE CREEK

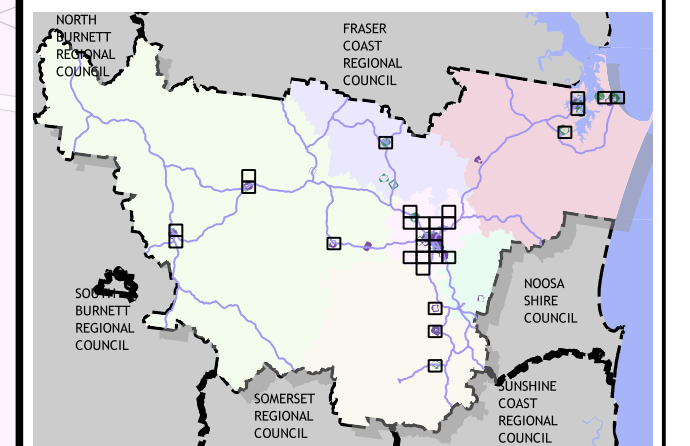
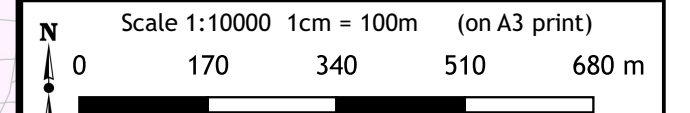
Future Park or Improvement

- Trunk Parks**
- Regional Sports Park
 - District Sports Park
 - Regional Recreational Park
 - District Recreation Park
 - Community Facility

- Trunk Parks Service Catchment**
- Cooloola Coast Catchment
 - Gympie Urban Catchment
 - Mary Valley Catchment
 - Northern Catchment
 - Southern Catchment
 - Western Catchment

Disclaimer
While every care is taken to ensure the accuracy of this map, Gympie Regional Council makes no representations or warranties about its accuracy, reliability, completeness or suitability for any particular purpose and disclaims all responsibility and all liability (including without limitation, liability in negligence) for all expenses, losses, damage (including indirect or consequential damage) and costs which might incur as a result of the data being inaccurate or incomplete in any way and for any reason.
© Copyright Gympie Regional Council 2016

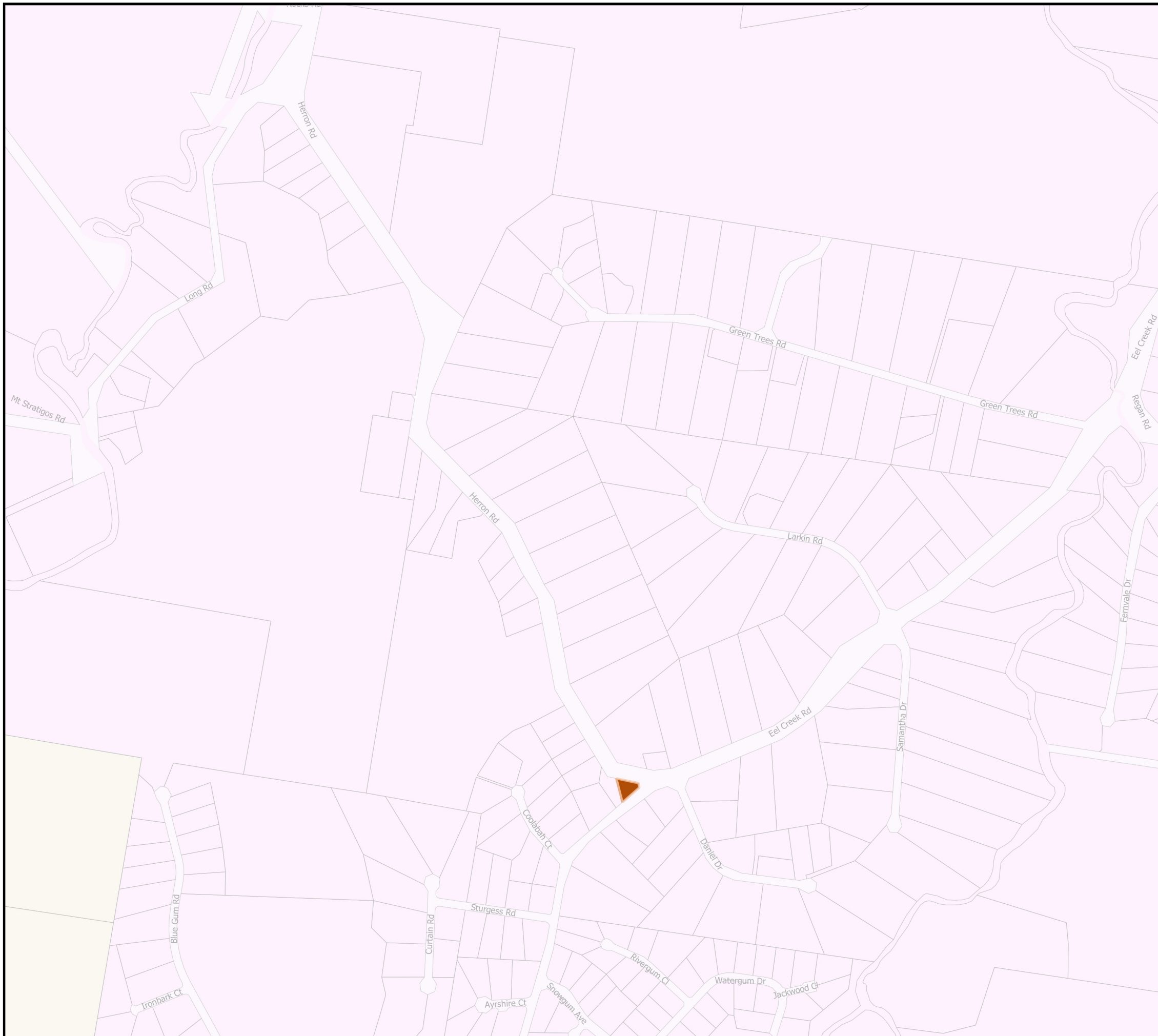
Cadastral Disclaimer:
Despite Department of Environment and Resource Management (DERM)'s best efforts, DERM makes no representations or warranties in relation to the information, and, to the extent permitted by law, exclude or limit all warranties relating to correctness, accuracy, reliability, completeness or currency and all liability for any direct, indirect and consequential costs, losses, damages and expenses incurred in any way (including but not limited to that arising from negligence) in connection with any use of or reliance on the information.
© The State of Queensland (Dept of Environment and Resource Management (DERM)) 2016.
Map Grid of Australia (MGA) Zone 56 Geodetic Datum of Australia (GDA) 1994



Parks and Community Facilities Land

Map: PFTI-PCF- 15

Version 3 Date: 15-03-2021





Gympie Regional Council Plans for Trunk Infrastructure

JONES HILL



Future Park or Improvement

Trunk Parks

- Regional Sports Park
- District Sports Park
- Regional Recreational Park
- District Recreation Park
- Community Facility

Trunk Parks Service Catchment

- Cooloola Coast Catchment
- Gympie Urban Catchment
- Mary Valley Catchment
- Northern Catchment
- Southern Catchment
- Western Catchment

Disclaimer

While every care is taken to ensure the accuracy of this map, Gympie Regional Council makes no representations or warranties about its accuracy, reliability, completeness or suitability for any particular purpose and disclaims all responsibility and all liability (including without limitation, liability in negligence) for all expenses, losses, damage (including indirect or consequential damage) and costs which might incur as a result of the data being inaccurate or incomplete in any way and for any reason.

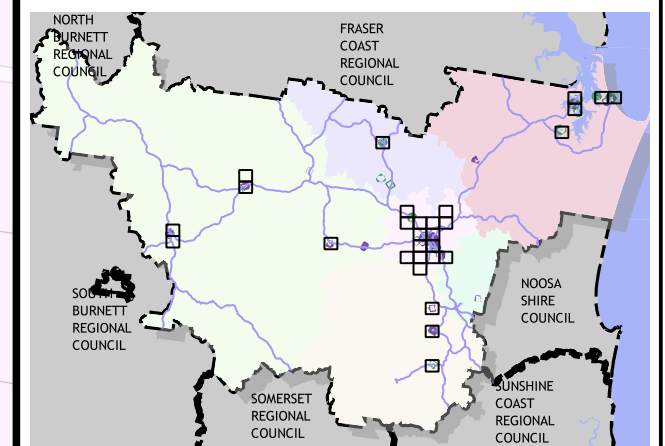
© Copyright Gympie Regional Council 2016

Cadastral Disclaimer:

Despite Department of Environment and Resource Management (DERM)'s best efforts, DERM makes no representations or warranties in relation to the information, and, to the extent permitted by law, exclude or limit all warranties relating to correctness, accuracy, reliability, completeness or currency and all liability for any direct, indirect and consequential costs, losses, damages and expenses incurred in any way (including but not limited to that arising from negligence) in connection with any use of or reliance on the information.

© The State of Queensland (Dept of Environment and Resource Management (DERM)) 2016.
Map Grid of Australia (MGA) Zone 56 Geodetic Datum of Australia (GDA) 1994

Scale 1:10000 1cm = 100m (on A3 print)

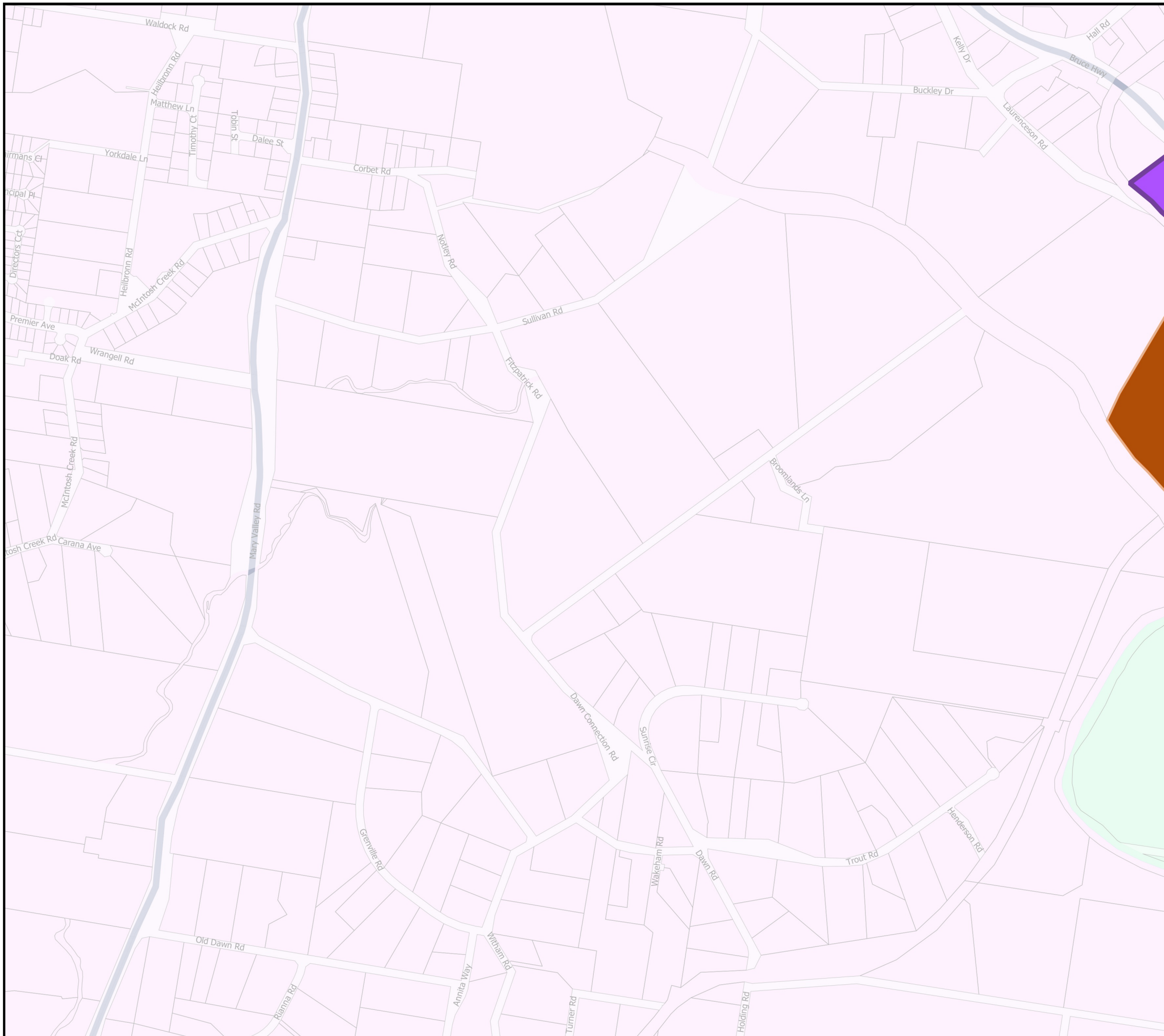


Parks and Community Facilities Land

Map: PFTI-PCF- 16

Version 3 Date: 15-03-2021





Gympie Regional Council
Plans for Trunk Infrastructure

JONES HILL

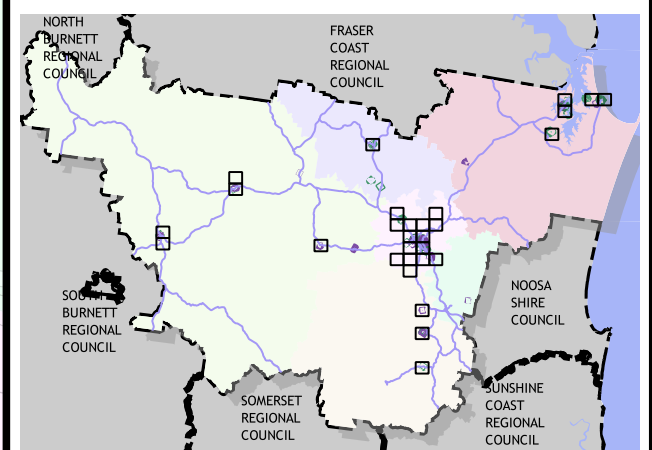
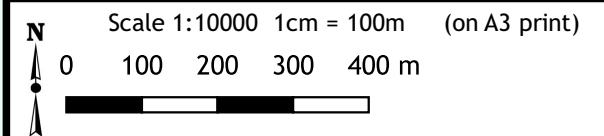
Future Park or Improvement

- Trunk Parks**
- Regional Sports Park
 - District Sports Park
 - Regional Recreational Park
 - District Recreation Park
 - Community Facility

- Trunk Parks Service Catchment**
- Cooloola Coast Catchment
 - Gympie Urban Catchment
 - Mary Valley Catchment
 - Northern Catchment
 - Southern Catchment
 - Western Catchment

Disclaimer
While every care is taken to ensure the accuracy of this map, Gympie Regional Council makes no representations or warranties about its accuracy, reliability, completeness or suitability for any particular purpose and disclaims all responsibility and all liability (including without limitation, liability in negligence) for all expenses, losses, damage (including indirect or consequential damage) and costs which might incur as a result of the data being inaccurate or incomplete in any way and for any reason.
© Copyright Gympie Regional Council 2016

Cadastral Disclaimer:
Despite Department of Environment and Resource Management (DERM)'s best efforts, DERM makes no representations or warranties in relation to the information, and, to the extent permitted by law, exclude or limit all warranties relating to correctness, accuracy, reliability, completeness or currency and all liability for any direct, indirect and consequential costs, losses, damages and expenses incurred in any way (including but not limited to that arising from negligence) in connection with any use of or reliance on the information.
© The State of Queensland (Dept of Environment and Resource Management (DERM)) 2016.
Map Grid of Australia (MGA) Zone 56 Geodetic Datum of Australia (GDA) 1994



Parks and Community Facilities Land

Map: PFTI-PCF- 17

Version 3 Date: 15-03-2021



Gympie Regional Council Plans for Trunk Infrastructure

WOONDUM

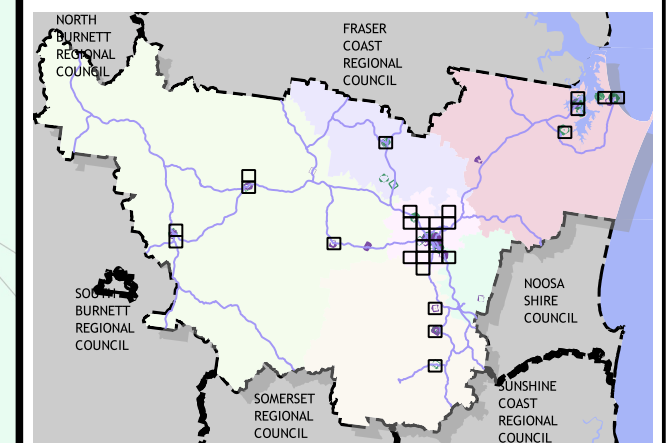
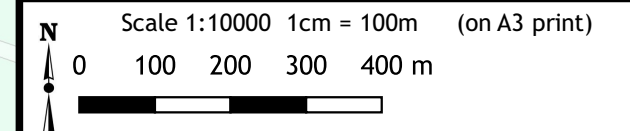
Future Park or Improvement

- Trunk Parks**
- Regional Sports Park
 - District Sports Park
 - Regional Recreational Park
 - District Recreation Park
 - Community Facility

- Trunk Parks Service Catchment**
- Cooloola Coast Catchment
 - Gympie Urban Catchment
 - Mary Valley Catchment
 - Northern Catchment
 - Southern Catchment
 - Western Catchment

Disclaimer
While every care is taken to ensure the accuracy of this map, Gympie Regional Council makes no representations or warranties about its accuracy, reliability, completeness or suitability for any particular purpose and disclaims all responsibility and all liability (including without limitation, liability in negligence) for all expenses, losses, damage (including indirect or consequential damage) and costs which might incur as a result of the data being inaccurate or incomplete in any way and for any reason.
© Copyright Gympie Regional Council 2016

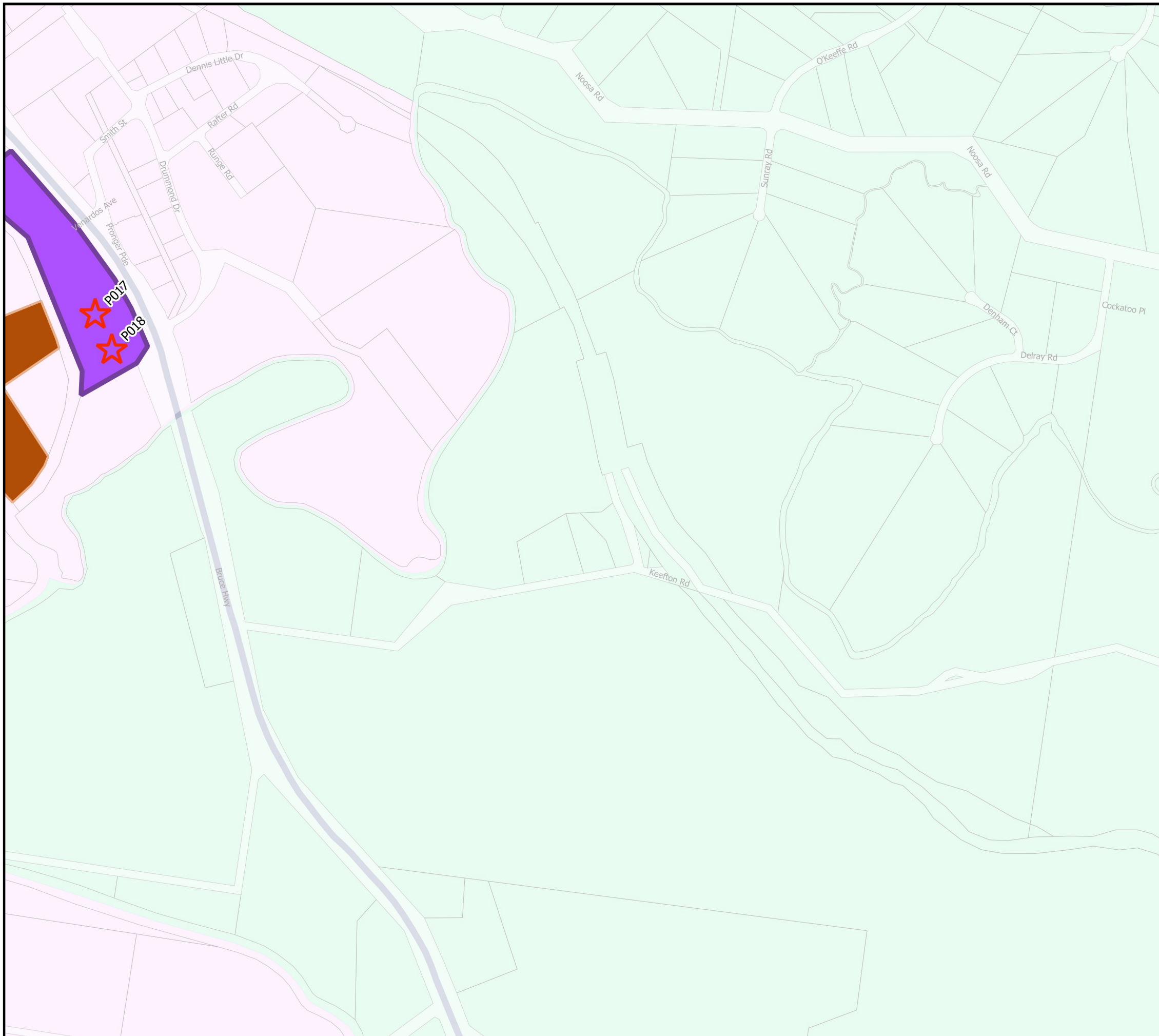
Cadastral Disclaimer:
Despite Department of Environment and Resource Management (DERM)'s best efforts, DERM makes no representations or warranties in relation to the information, and, to the extent permitted by law, exclude or limit all warranties relating to correctness, accuracy, reliability, completeness or currency and all liability for any direct, indirect and consequential costs, losses, damages and expenses incurred in any way (including but not limited to that arising from negligence) in connection with any use of or reliance on the information.
© The State of Queensland (Dept of Environment and Resource Management (DERM)) 2016.
Map Grid of Australia (MGA) Zone 56 Geodetic Datum of Australia (GDA) 1994

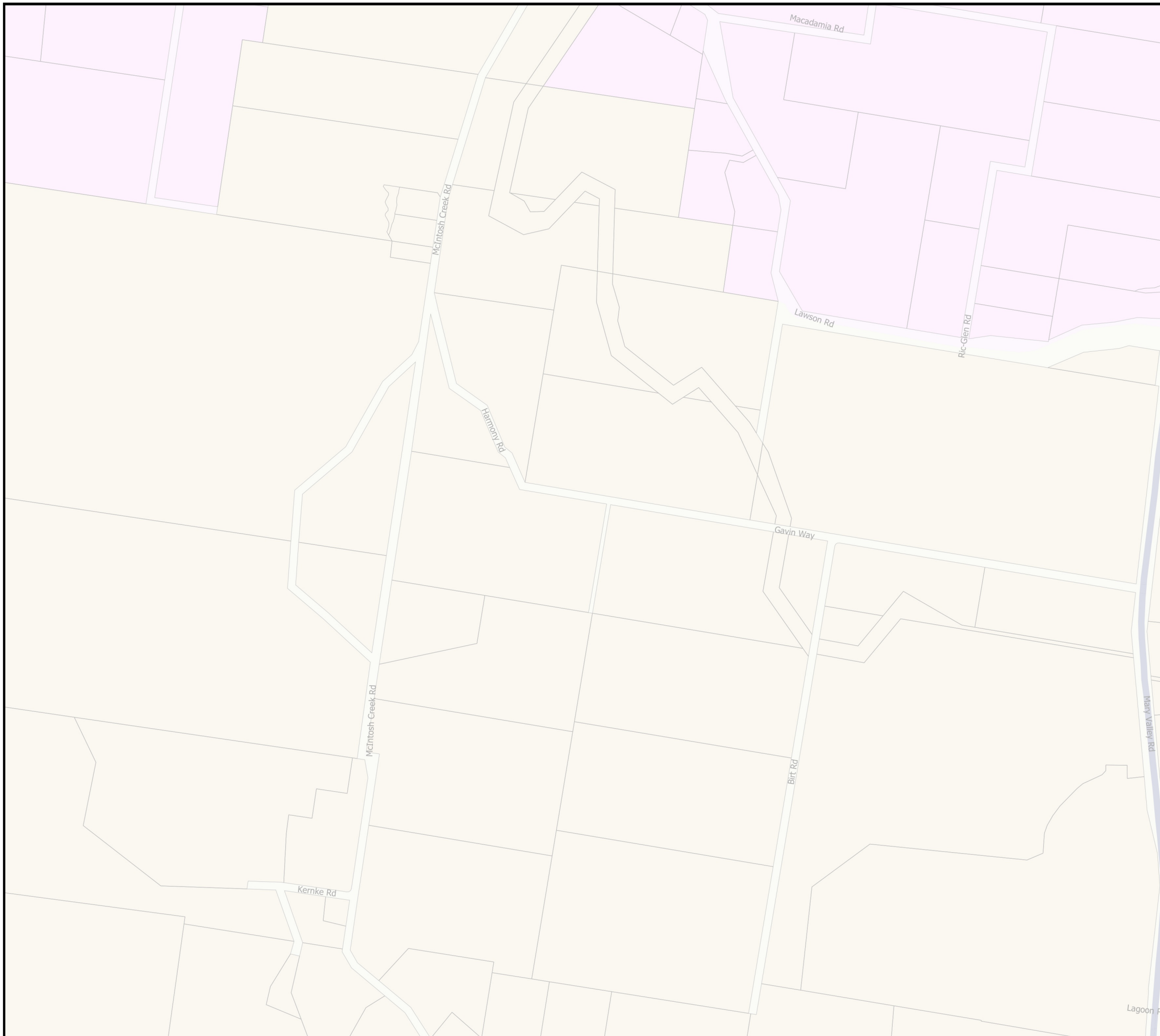


Parks and Community Facilities Land

Map: PFTI-PCF- 18

Version 3 Date: 15-03-2021





Gympie Regional Council
Plans for Trunk Infrastructure

MCINTOSH CREEK

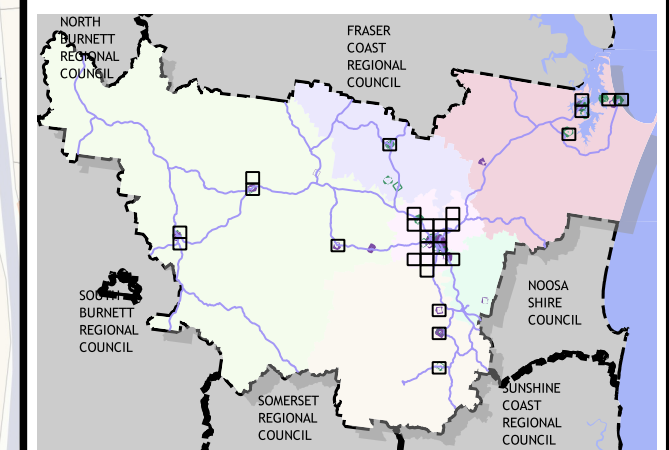
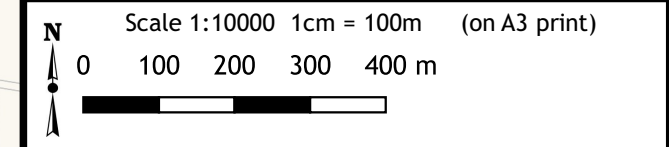
Future Park or Improvement

- Trunk Parks**
- Regional Sports Park
 - District Sports Park
 - Regional Recreational Park
 - District Recreation Park
 - Community Facility

- Trunk Parks Service Catchment**
- Cooloola Coast Catchment
 - Gympie Urban Catchment
 - Mary Valley Catchment
 - Northern Catchment
 - Southern Catchment
 - Western Catchment

Disclaimer
While every care is taken to ensure the accuracy of this map, Gympie Regional Council makes no representations or warranties about its accuracy, reliability, completeness or suitability for any particular purpose and disclaims all responsibility and all liability (including without limitation, liability in negligence) for all expenses, losses, damage (including indirect or consequential damage) and costs which might incur as a result of the data being inaccurate or incomplete in any way and for any reason.
© Copyright Gympie Regional Council 2016

Cadastral Disclaimer:
Despite Department of Environment and Resource Management (DERM)'s best efforts, DERM makes no representations or warranties in relation to the information, and, to the extent permitted by law, exclude or limit all warranties relating to correctness, accuracy, reliability, completeness or currency and all liability for any direct, indirect and consequential costs, losses, damages and expenses incurred in any way (including but not limited to that arising from negligence) in connection with any use of or reliance on the information.
© The State of Queensland (Dept of Environment and Resource Management (DERM)) 2016.
Map Grid of Australia (MGA) Zone 56 Geodetic Datum of Australia (GDA) 1994




Parks and Community Facilities Land

Map: PFTI-PCF- 20
Version 3 Date: 15-03-2021









Gympie Regional Council Plans for Trunk Infrastructure

RAINBOW BEACH

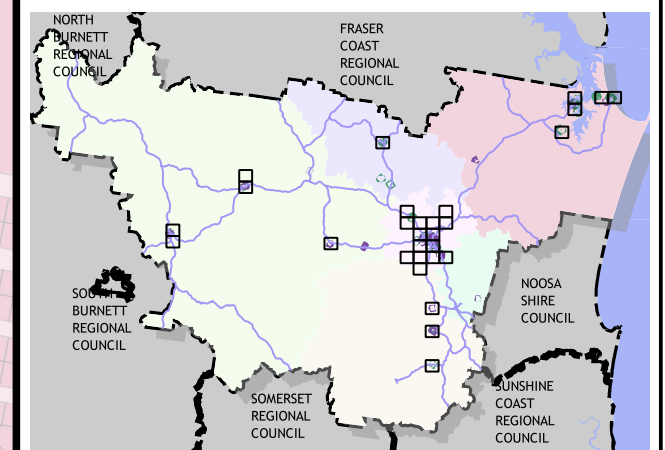
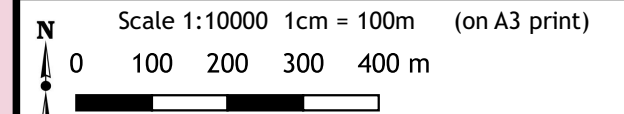
 Future Park or Improvement

- Trunk Parks**
-  Regional Sports Park
 -  District Sports Park
 -  Regional Recreational Park
 -  District Recreation Park
 -  Community Facility

- Trunk Parks Service Catchment**
-  Cooloola Coast Catchment
 -  Gympie Urban Catchment
 -  Mary Valley Catchment
 -  Northern Catchment
 -  Southern Catchment
 -  Western Catchment

Disclaimer
While every care is taken to ensure the accuracy of this map, Gympie Regional Council makes no representations or warranties about its accuracy, reliability, completeness or suitability for any particular purpose and disclaims all responsibility and all liability (including without limitation, liability in negligence) for all expenses, losses, damage (including indirect or consequential damage) and costs which might incur as a result of the data being inaccurate or incomplete in any way and for any reason.
© Copyright Gympie Regional Council 2016

Cadastral Disclaimer:
Despite Department of Environment and Resource Management (DERM)'s best efforts, DERM makes no representations or warranties in relation to the information, and, to the extent permitted by law, exclude or limit all warranties relating to correctness, accuracy, reliability, completeness or currency and all liability for any direct, indirect and consequential costs, losses, damages and expenses incurred in any way (including but not limited to that arising from negligence) in connection with any use of or reliance on the information.
© The State of Queensland (Dept of Environment and Resource Management (DERM)) 2016.
Map Grid of Australia (MGA) Zone 56 Geodetic Datum of Australia (GDA) 1994



Parks and Community Facilities Land

Map: PFTI-PCF- 22

Version 3 Date: 15-03-2021



Gympie Regional Council Plans for Trunk Infrastructure

RAINBOW BEACH



Future Park or Improvement

Trunk Parks

- Regional Sports Park
- District Sports Park
- Regional Recreational Park
- District Recreation Park
- Community Facility

Trunk Parks Service Catchment

- Cooloola Coast Catchment
- Gympie Urban Catchment
- Mary Valley Catchment
- Northern Catchment
- Southern Catchment
- Western Catchment

Disclaimer

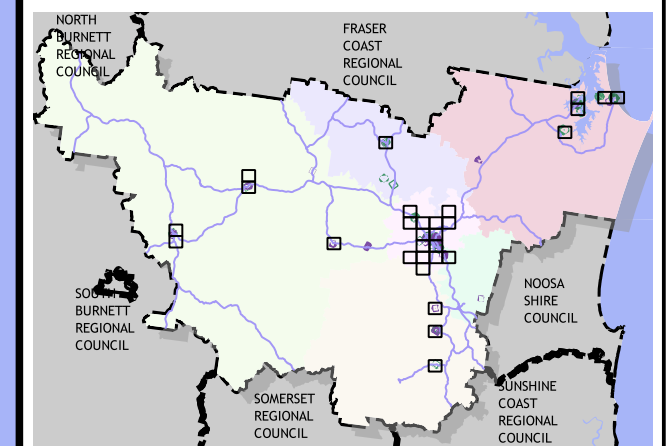
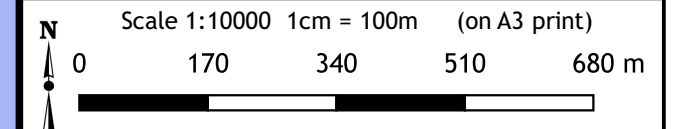
While every care is taken to ensure the accuracy of this map, Gympie Regional Council makes no representations or warranties about its accuracy, reliability, completeness or suitability for any particular purpose and disclaims all responsibility and all liability (including without limitation, liability in negligence) for all expenses, losses, damage (including indirect or consequential damage) and costs which might incur as a result of the data being inaccurate or incomplete in any way and for any reason.

© Copyright Gympie Regional Council 2016

Cadastral Disclaimer:

Despite Department of Environment and Resource Management (DERM)'s best efforts, DERM makes no representations or warranties in relation to the information, and, to the extent permitted by law, exclude or limit all warranties relating to correctness, accuracy, reliability, completeness or currency and all liability for any direct, indirect and consequential costs, losses, damages and expenses incurred in any way (including but not limited to that arising from negligence) in connection with any use of or reliance on the information.

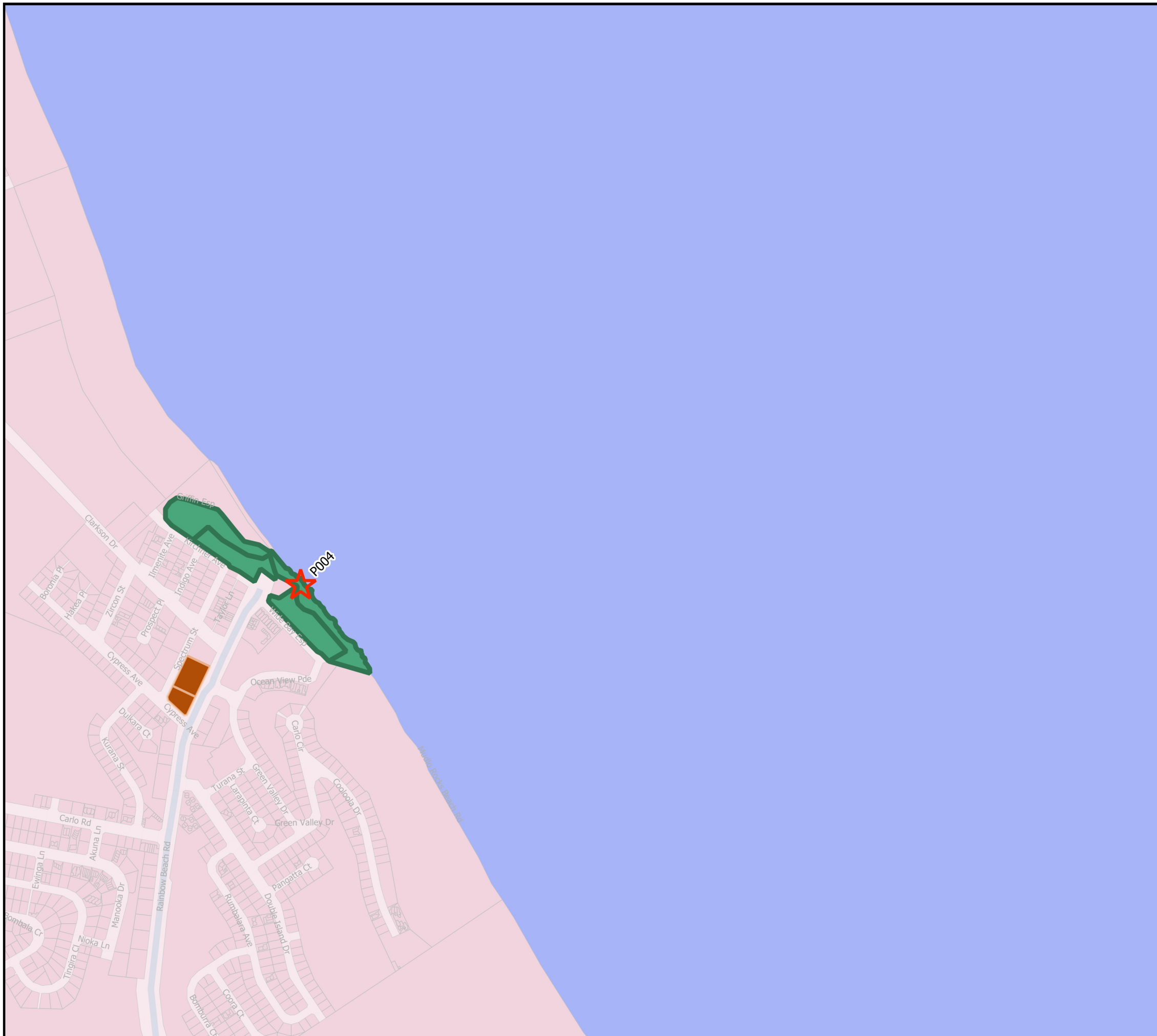
© The State of Queensland (Dept of Environment and Resource Management (DERM)) 2016.
Map Grid of Australia (MGA) Zone 56 Geodetic Datum of Australia (GDA) 1994



Parks and Community Facilities Land

Map: PFTI-PCF- 23

Version 3 Date: 15-03-2021





Gympie Regional Council Plans for Trunk Infrastructure

TIN CAN BAY

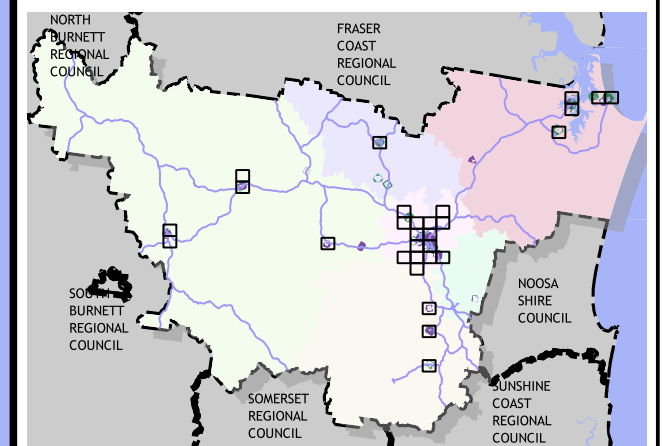
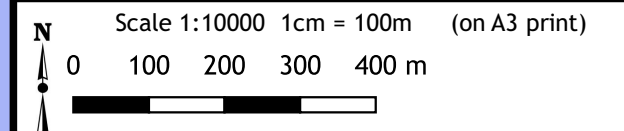
Future Park or Improvement

- Trunk Parks**
- Regional Sports Park
 - District Sports Park
 - Regional Recreational Park
 - District Recreation Park
 - Community Facility

- Trunk Parks Service Catchment**
- Cooloola Coast Catchment
 - Gympie Urban Catchment
 - Mary Valley Catchment
 - Northern Catchment
 - Southern Catchment
 - Western Catchment

Disclaimer
While every care is taken to ensure the accuracy of this map, Gympie Regional Council makes no representations or warranties about its accuracy, reliability, completeness or suitability for any particular purpose and disclaims all responsibility and all liability (including without limitation, liability in negligence) for all expenses, losses, damage (including indirect or consequential damage) and costs which might incur as a result of the data being inaccurate or incomplete in any way and for any reason.
© Copyright Gympie Regional Council 2016

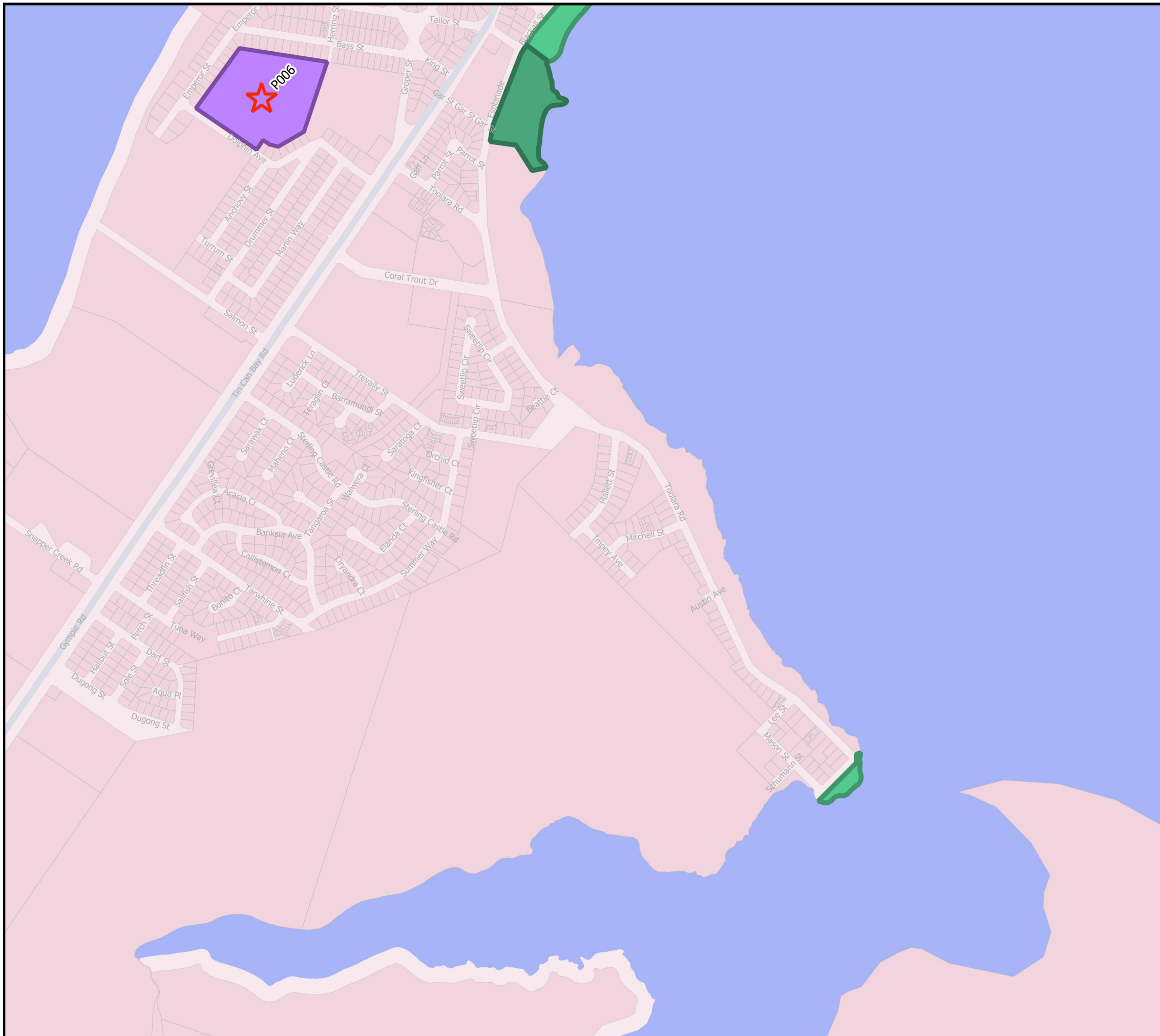
Cadastral Disclaimer:
Despite Department of Environment and Resource Management (DERM)'s best efforts, DERM makes no representations or warranties in relation to the information, and, to the extent permitted by law, exclude or limit all warranties relating to correctness, accuracy, reliability, completeness or currency and all liability for any direct, indirect and consequential costs, losses, damages and expenses incurred in any way (including but not limited to that arising from negligence) in connection with any use of or reliance on the information.
© The State of Queensland (Dept of Environment and Resource Management (DERM)) 2016.
Map Grid of Australia (MGA) Zone 56 Geodetic Datum of Australia (GDA) 1994



Parks and Community Facilities Land

Map: PFTI-PCF- 28

Version 3 Date: 15-03-2021



Gympie Regional Council
Plans for Trunk Infrastructure

TIN CAN BAY

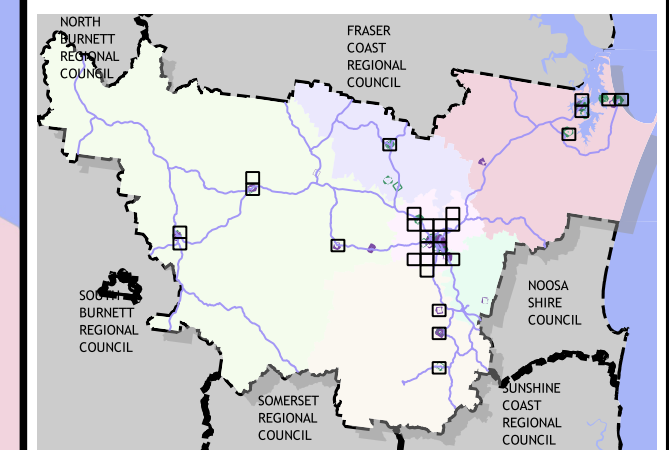
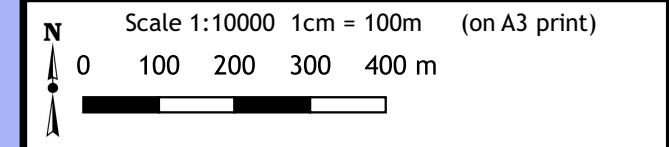
Future Park or Improvement

- Trunk Parks**
- Regional Sports Park
 - District Sports Park
 - Regional Recreational Park
 - District Recreation Park
 - Community Facility

- Trunk Parks Service Catchment**
- Cooloola Coast Catchment
 - Gympie Urban Catchment
 - Mary Valley Catchment
 - Northern Catchment
 - Southern Catchment
 - Western Catchment

Disclaimer
While every care is taken to ensure the accuracy of this map, Gympie Regional Council makes no representations or warranties about its accuracy, reliability, completeness or suitability for any particular purpose and disclaims all responsibility and all liability (including without limitation, liability in negligence) for all expenses, losses, damage (including indirect or consequential damage) and costs which might incur as a result of the data being inaccurate or incomplete in any way and for any reason.
© Copyright Gympie Regional Council 2016

Cadastral Disclaimer:
Despite Department of Environment and Resource Management (DERM)'s best efforts, DERM makes no representations or warranties in relation to the information, and, to the extent permitted by law, exclude or limit all warranties relating to correctness, accuracy, reliability, completeness or currency and all liability for any direct, indirect and consequential costs, losses, damages and expenses incurred in any way (including but not limited to that arising from negligence) in connection with any use of or reliance on the information.
© The State of Queensland (Dept of Environment and Resource Management (DERM)) 2016.
Map Grid of Australia (MGA) Zone 56 Geodetic Datum of Australia (GDA) 1994



Parks and Community Facilities Land

Map: PFTI-PCF- 30
Version 3 Date: 15-03-2021



Gympie Regional Council Plans for Trunk Infrastructure

COOLOOLA COVE

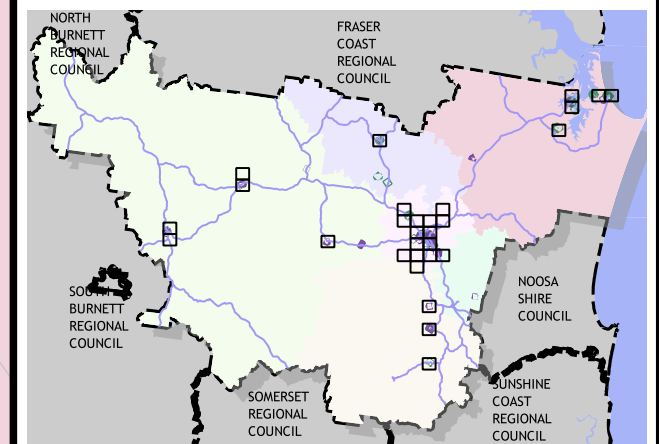
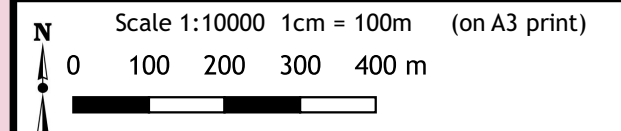
Future Park or Improvement

- Trunk Parks**
- Regional Sports Park
 - District Sports Park
 - Regional Recreational Park
 - District Recreation Park
 - Community Facility

- Trunk Parks Service Catchment**
- Cooloola Coast Catchment
 - Gympie Urban Catchment
 - Mary Valley Catchment
 - Northern Catchment
 - Southern Catchment
 - Western Catchment

Disclaimer
While every care is taken to ensure the accuracy of this map, Gympie Regional Council makes no representations or warranties about its accuracy, reliability, completeness or suitability for any particular purpose and disclaims all responsibility and all liability (including without limitation, liability in negligence) for all expenses, losses, damage (including indirect or consequential damage) and costs which might incur as a result of the data being inaccurate or incomplete in any way and for any reason.
© Copyright Gympie Regional Council 2016

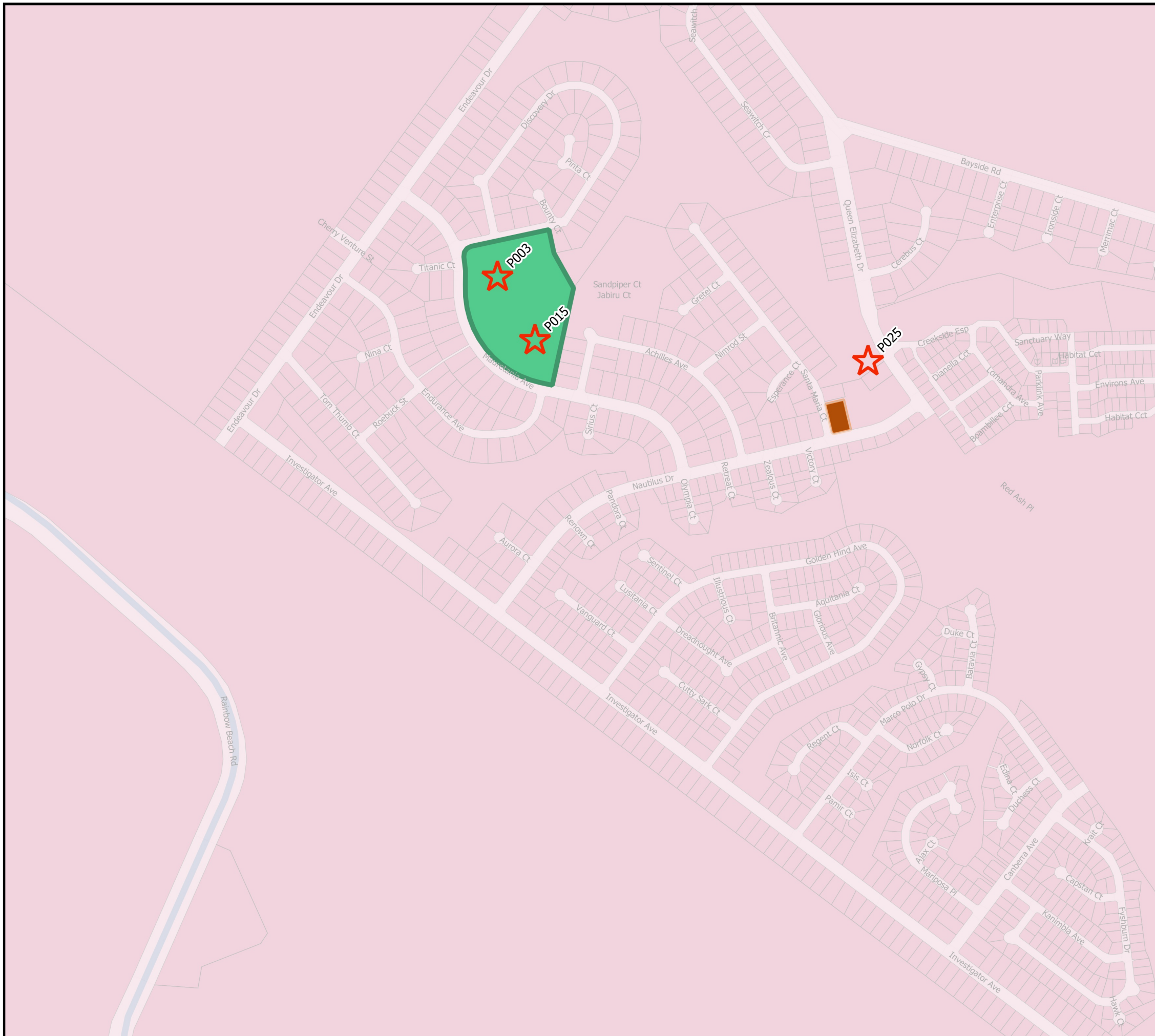
Cadastral Disclaimer:
Despite Department of Environment and Resource Management (DERM)'s best efforts, DERM makes no representations or warranties in relation to the information, and, to the extent permitted by law, exclude or limit all warranties relating to correctness, accuracy, reliability, completeness or currency and all liability for any direct, indirect and consequential costs, losses, damages and expenses incurred in any way (including but not limited to that arising from negligence) in connection with any use of or reliance on the information.
© The State of Queensland (Dept of Environment and Resource Management (DERM)) 2016.
Map Grid of Australia (MGA) Zone 56 Geodetic Datum of Australia (GDA) 1994



Parks and Community Facilities Land

Map: PFTI-PCF- 33


Version 3 Date: 15-03-2021











Gympie Regional Council Plans for Trunk Infrastructure

KILKIVAN

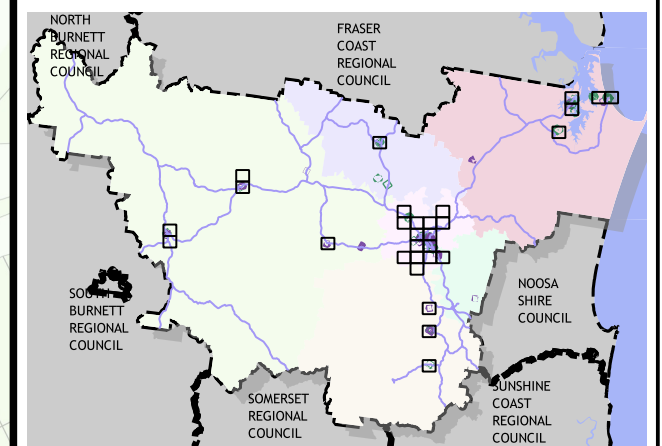
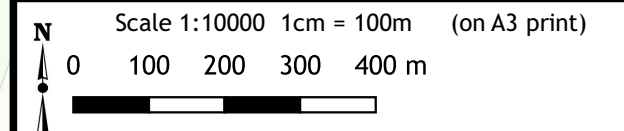
 Future Park or Improvement

- Trunk Parks**
-  Regional Sports Park
 -  District Sports Park
 -  Regional Recreational Park
 -  District Recreation Park
 -  Community Facility

- Trunk Parks Service Catchment**
-  Cooloola Coast Catchment
 -  Gympie Urban Catchment
 -  Mary Valley Catchment
 -  Northern Catchment
 -  Southern Catchment
 -  Western Catchment

Disclaimer
While every care is taken to ensure the accuracy of this map, Gympie Regional Council makes no representations or warranties about its accuracy, reliability, completeness or suitability for any particular purpose and disclaims all responsibility and all liability (including without limitation, liability in negligence) for all expenses, losses, damage (including indirect or consequential damage) and costs which might incur as a result of the data being inaccurate or incomplete in any way and for any reason.
© Copyright Gympie Regional Council 2016

Cadastral Disclaimer:
Despite Department of Environment and Resource Management (DERM)'s best efforts, DERM makes no representations or warranties in relation to the information, and, to the extent permitted by law, exclude or limit all warranties relating to correctness, accuracy, reliability, completeness or currency and all liability for any direct, indirect and consequential costs, losses, damages and expenses incurred in any way (including but not limited to that arising from negligence) in connection with any use of or reliance on the information.
© The State of Queensland (Dept of Environment and Resource Management (DERM)) 2016.
Map Grid of Australia (MGA) Zone 56 Geodetic Datum of Australia (GDA) 1994



Parks and Community Facilities Land

Map: PFTI-PCF- 40

Version 3 Date: 15-03-2021