



### Road Hierarchy

Road Hierarchy

- CBD
- Industrial Collector
- Industrial Local
- Rural Arterial
- Rural Sub-Arterial
- Rural Distributor
- Rural Collector
- Rural Local
- Rural Residential Arterial
- Rural Residential Sub-Arterial
- Rural Residential Distributor
- Rural Residential Collector
- Rural Residential Local
- State Road
- Urban Arterial
- Urban Sub-Arterial
- Urban Distributor
- Urban Collector
- Urban Local

Disclaimer

While every care is taken to ensure the accuracy of this map, Gympie Regional Council makes no representations or warranties about its accuracy, reliability, completeness or suitability for any particular purpose and disclaims all responsibility and all liability (including without limitation, liability in negligence) for all expenses, losses, damage (including indirect or consequential damage) and costs which might incur as a result of the data being inaccurate or incomplete in any way and for any reason.

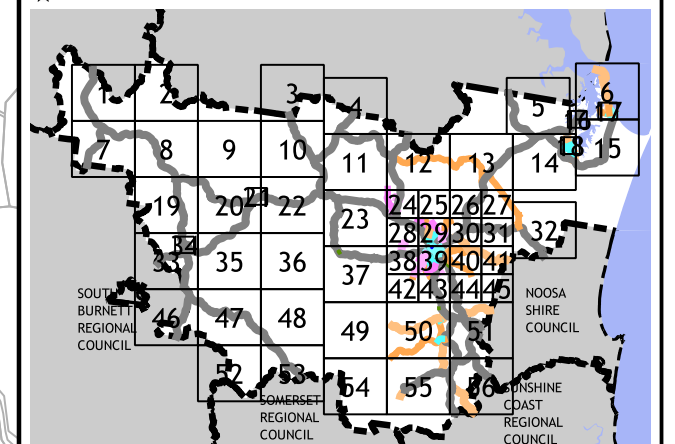
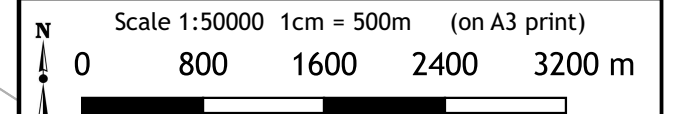
© Copyright Gympie Regional Council 2016

Cadastre Disclaimer:

Despite Department of Environment and Resource Management (DERM)'s best efforts, DERM makes no representations or warranties in relation to the Information, and, to the extent permitted by law, exclude or limit all warranties relating to correctness, accuracy, reliability, completeness or currency and all liability for any direct, indirect and consequential costs, losses, damages and expenses incurred in any way (including but not limited to that arising from negligence) in connection with any use of or reliance on the Information.

© The State of Queensland (Dept of Environment and Resource Management (DERM)) 2016.

Map Grid of Australia (MGA) Zone 56 Geodetic Datum of Australia (GDA) 1994



Road Hierarchy Map 33  
Version 3 Date: 15-03-2021



SOUTH  
BURNETT  
REGIONAL  
COUNCIL

CHERBOURG  
ABORIGINAL  
SHIRE  
COUNCIL



### Road Hierarchy

#### Road Hierarchy

- CBD
- Industrial Collector
- Industrial Local
- Rural Arterial
- Rural Sub-Arterial
- Rural Distributor
- Rural Collector
- Rural Local
- Rural Residential Arterial
- Rural Residential Sub-Arterial
- Rural Residential Distributor
- Rural Residential Collector
- Rural Residential Local
- State Road
- Urban Arterial
- Urban Sub-Arterial
- Urban Distributor
- Urban Collector
- Urban Local

#### Disclaimer

While every care is taken to ensure the accuracy of this map, Gympie Regional Council makes no representations or warranties about its accuracy, reliability, completeness or suitability for any particular purpose and disclaims all responsibility and all liability (including without limitation, liability in negligence) for all expenses, losses, damage (including indirect or consequential damage) and costs which might incur as a result of the data being inaccurate or incomplete in any way and for any reason.

© Copyright Gympie Regional Council 2016

#### Cadastral Disclaimer:

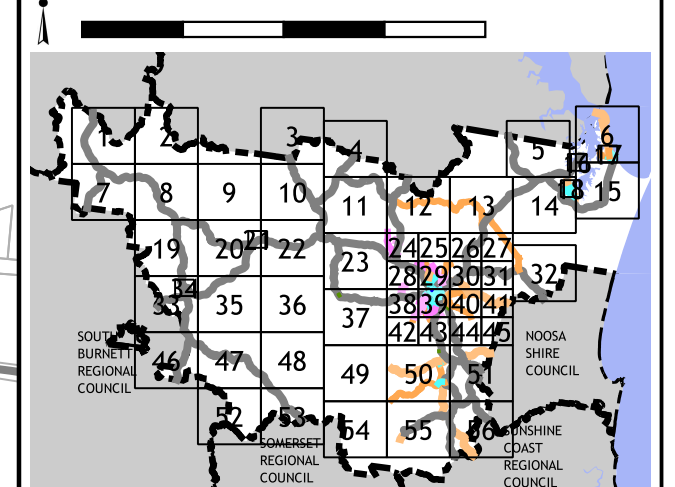
Despite Department of Environment and Resource Management (DERM)'s best efforts, DERM makes no representations or warranties in relation to the Information, and, to the extent permitted by law, exclude or limit all warranties relating to correctness, accuracy, reliability, completeness or currency and all liability for any direct, indirect and consequential costs, losses, damages and expenses incurred in any way (including but not limited to that arising from negligence) in connection with any use of or reliance on the Information.

© The State of Queensland (Dept of Environment and Resource Management (DERM)) 2016.

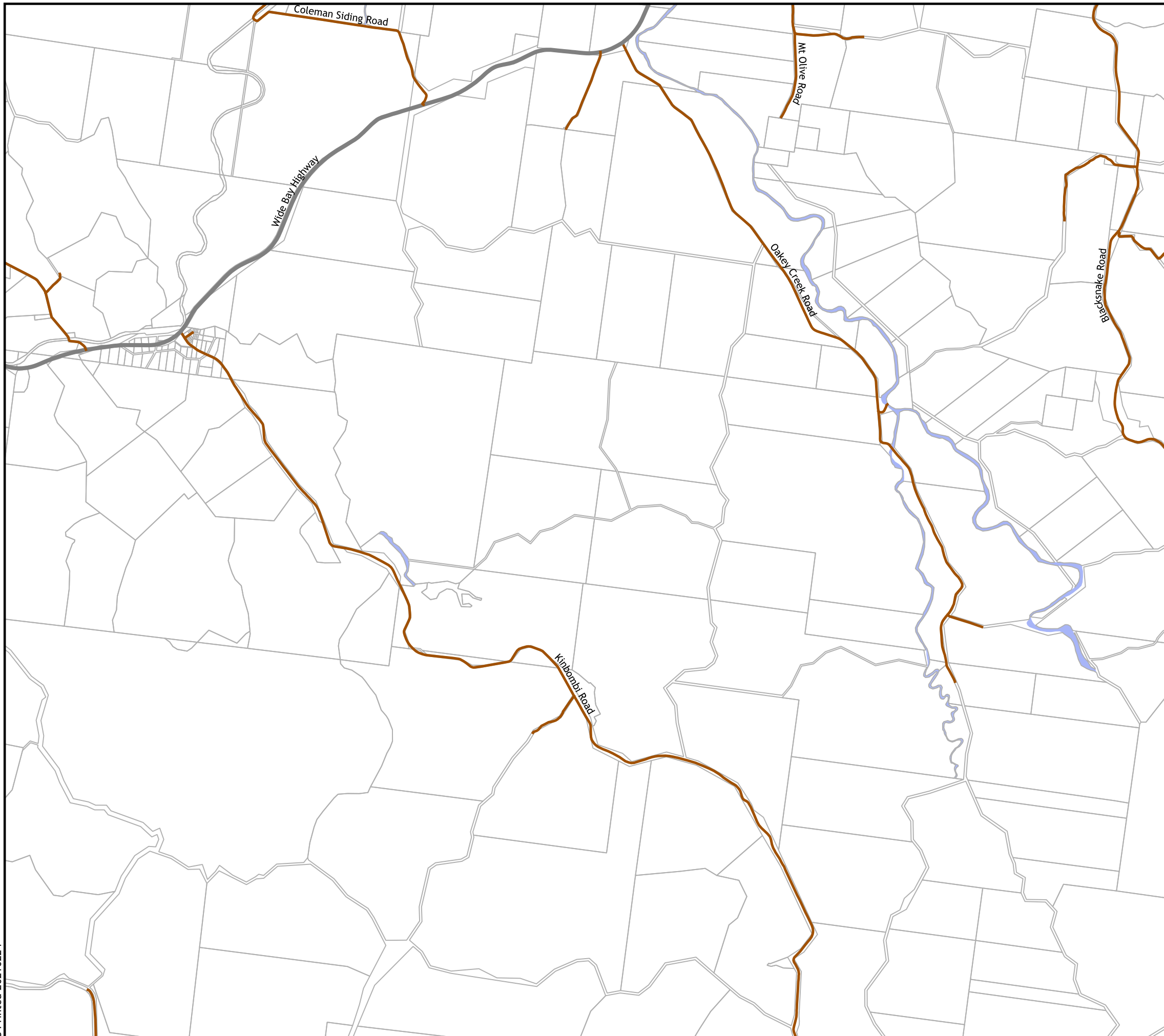
Map Grid of Australia (MGA) Zone 56 Geodetic Datum of Australia (GDA) 1994

Scale 1:15000 1cm = 150m (on A3 print)

0 200 400 600 800 m

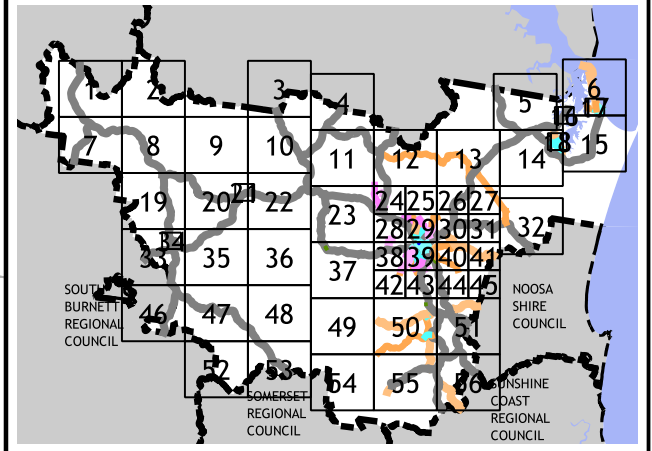
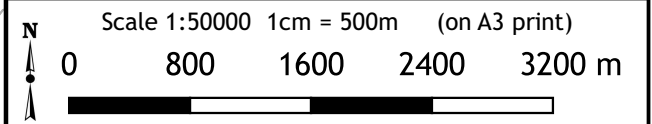


Road Hierarchy Map 34  
Version 3 Date: 15-03-2021



- Road Hierarchy
- CBD
  - Industrial Collector
  - Industrial Local
  - Rural Arterial
  - Rural Sub-Arterial
  - Rural Distributor
  - Rural Collector
  - Rural Local
  - Rural Residential Arterial
  - Rural Residential Sub-Arterial
  - Rural Residential Distributor
  - Rural Residential Collector
  - Rural Residential Local
  - State Road
  - Urban Arterial
  - Urban Sub-Arterial
  - Urban Distributor
  - Urban Collector
  - Urban Local

**Disclaimer**  
 While every care is taken to ensure the accuracy of this map, Gympie Regional Council makes no representations or warranties about its accuracy, reliability, completeness or suitability for any particular purpose and disclaims all responsibility and all liability (including without limitation, liability in negligence) for all expenses, losses, damage (including indirect or consequential damage) and costs which might incur as a result of the data being inaccurate or incomplete in any way and for any reason.  
 © Copyright Gympie Regional Council 2016  
**Cadastre Disclaimer:**  
 Despite Department of Environment and Resource Management (DERM)'s best efforts, DERM makes no representations or warranties in relation to the Information, and, to the extent permitted by law, exclude or limit all warranties relating to correctness, accuracy, reliability, completeness or currency and all liability for any direct, indirect and consequential costs, losses, damages and expenses incurred in any way (including but not limited to that arising from negligence) in connection with any use of or reliance on the Information.  
 © The State of Queensland (Dept of Environment and Resource Management (DERM)) 2016.  
 Map Grid of Australia (MGA) Zone 56 Geodetic Datum of Australia (GDA) 1994



Road Hierarchy Map 35  
 Version 3 Date: 15-03-2021



### Road Hierarchy

Road Hierarchy

- CBD
- Industrial Collector
- Industrial Local
- Rural Arterial
- Rural Sub-Arterial
- Rural Distributor
- Rural Collector
- Rural Local
- Rural Residential Arterial
- Rural Residential Sub-Arterial
- Rural Residential Distributor
- Rural Residential Collector
- Rural Residential Local
- State Road
- Urban Arterial
- Urban Sub-Arterial
- Urban Distributor
- Urban Collector
- Urban Local

Disclaimer

While every care is taken to ensure the accuracy of this map, Gympie Regional Council makes no representations or warranties about its accuracy, reliability, completeness or suitability for any particular purpose and disclaims all responsibility and all liability (including without limitation, liability in negligence) for all expenses, losses, damage (including indirect or consequential damage) and costs which might incur as a result of the data being inaccurate or incomplete in any way and for any reason.

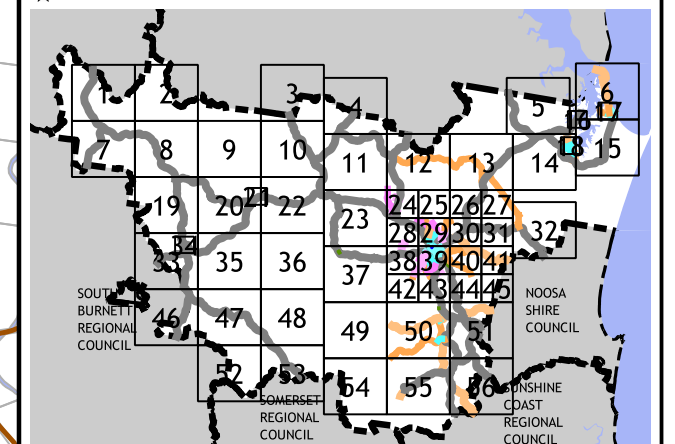
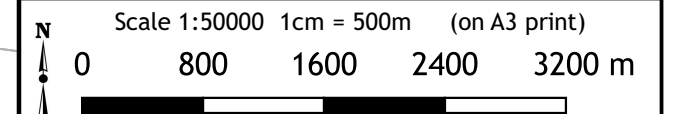
© Copyright Gympie Regional Council 2016

Cadastre Disclaimer:

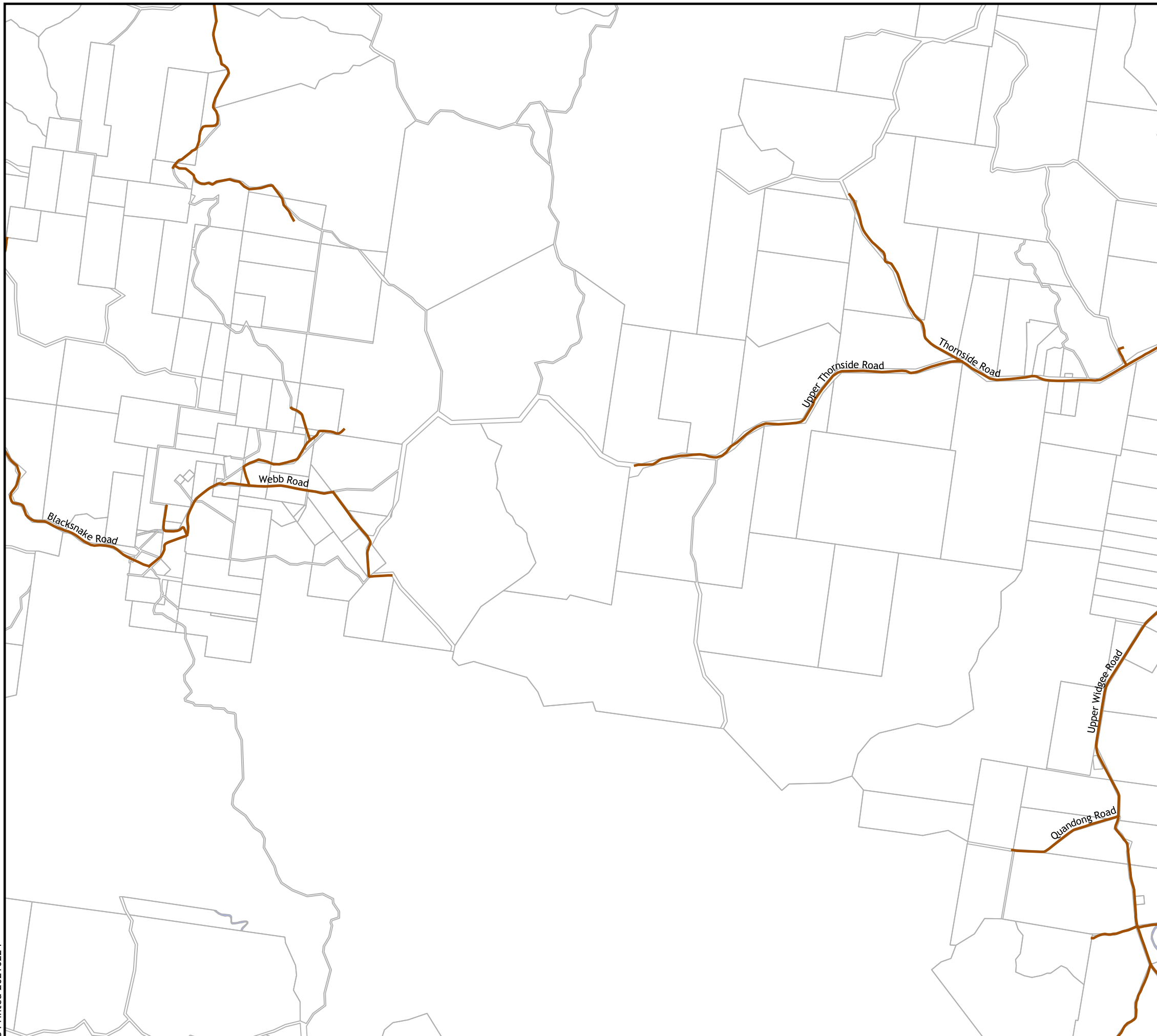
Despite Department of Environment and Resource Management (DERM)'s best efforts, DERM makes no representations or warranties in relation to the Information, and, to the extent permitted by law, exclude or limit all warranties relating to correctness, accuracy, reliability, completeness or currency and all liability for any direct, indirect and consequential costs, losses, damages and expenses incurred in any way (including but not limited to that arising from negligence) in connection with any use of or reliance on the Information.

© The State of Queensland (Dept of Environment and Resource Management (DERM)) 2016.

Map Grid of Australia (MGA) Zone 56 Geodetic Datum of Australia (GDA) 1994



Road Hierarchy Map 36  
Version 3 Date: 15-03-2021





### Road Hierarchy

#### Road Hierarchy

- CBD
- Industrial Collector
- Industrial Local
- Rural Arterial
- Rural Sub-Arterial
- Rural Distributor
- Rural Collector
- Rural Local
- Rural Residential Arterial
- Rural Residential Sub-Arterial
- Rural Residential Distributor
- Rural Residential Collector
- Rural Residential Local
- State Road
- Urban Arterial
- Urban Sub-Arterial
- Urban Distributor
- Urban Collector
- Urban Local

#### Disclaimer

While every care is taken to ensure the accuracy of this map, Gympie Regional Council makes no representations or warranties about its accuracy, reliability, completeness or suitability for any particular purpose and disclaims all responsibility and all liability (including without limitation, liability in negligence) for all expenses, losses, damage (including indirect or consequential damage) and costs which might incur as a result of the data being inaccurate or incomplete in any way and for any reason.

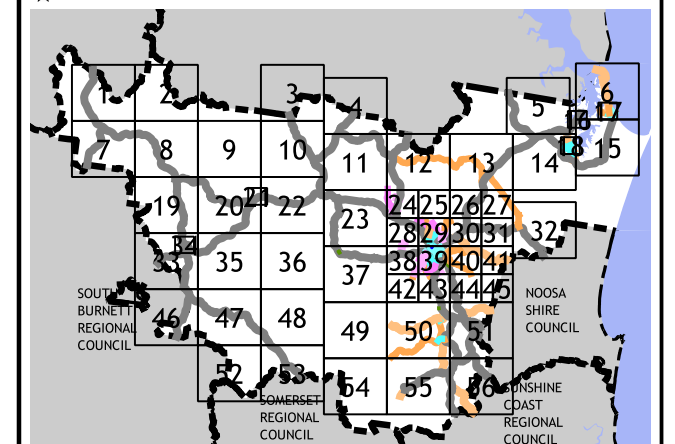
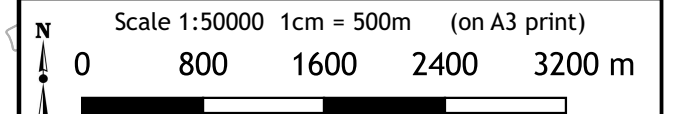
© Copyright Gympie Regional Council 2016

#### Cadastre Disclaimer:

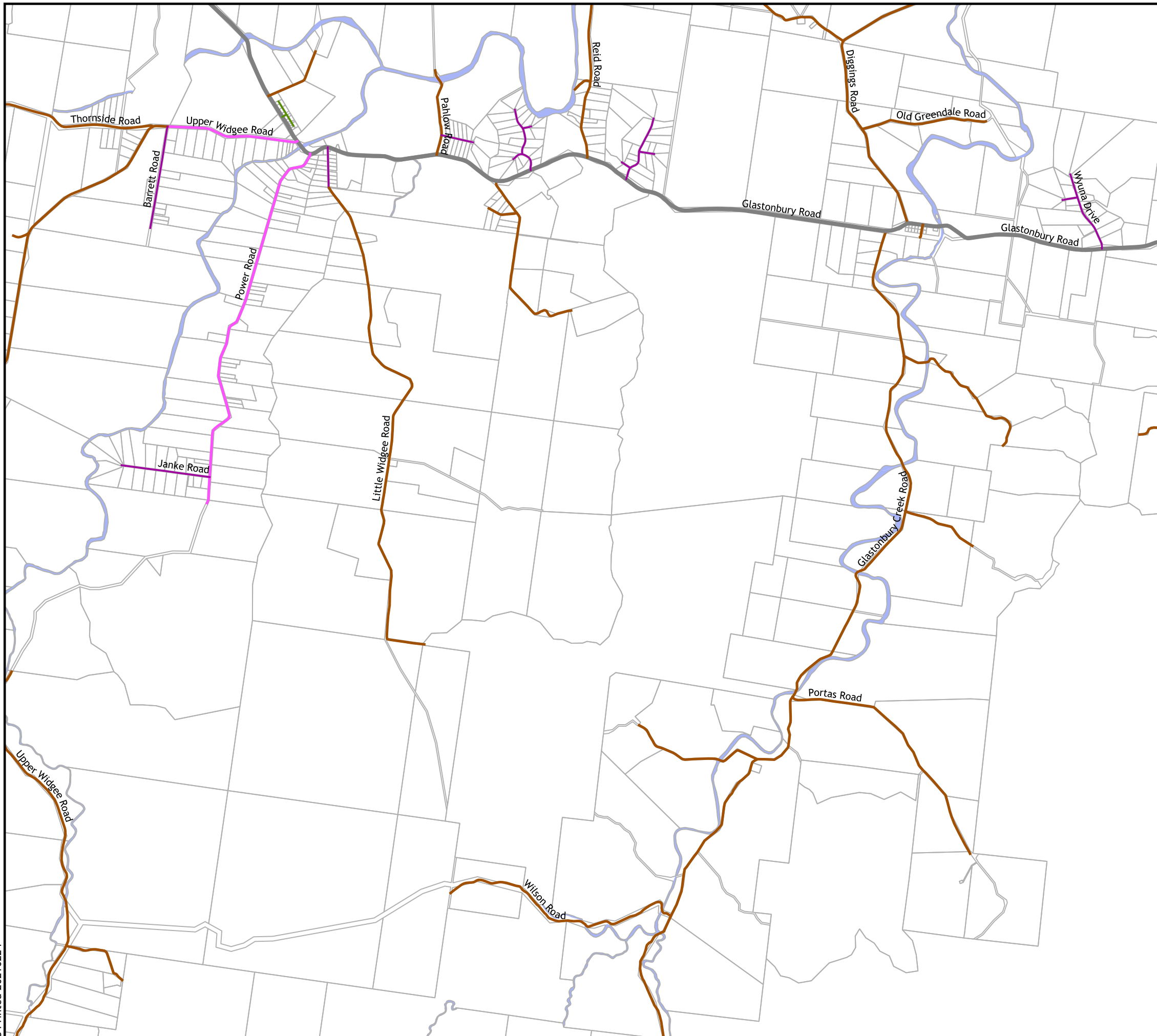
Despite Department of Environment and Resource Management (DERM)'s best efforts, DERM makes no representations or warranties in relation to the Information, and, to the extent permitted by law, exclude or limit all warranties relating to correctness, accuracy, reliability, completeness or currency and all liability for any direct, indirect and consequential costs, losses, damages and expenses incurred in any way (including but not limited to that arising from negligence) in connection with any use of or reliance on the Information.

© The State of Queensland (Dept of Environment and Resource Management (DERM)) 2016.

Map Grid of Australia (MGA) Zone 56 Geodetic Datum of Australia (GDA) 1994



Road Hierarchy Map 37  
Version 3 Date: 15-03-2021





### Road Hierarchy

Road Hierarchy

- CBD
- Industrial Collector
- Industrial Local
- Rural Arterial
- Rural Sub-Arterial
- Rural Distributor
- Rural Collector
- Rural Local
- Rural Residential Arterial
- Rural Residential Sub-Arterial
- Rural Residential Distributor
- Rural Residential Collector
- Rural Residential Local
- State Road
- Urban Arterial
- Urban Sub-Arterial
- Urban Distributor
- Urban Collector
- Urban Local

Disclaimer

While every care is taken to ensure the accuracy of this map, Gympie Regional Council makes no representations or warranties about its accuracy, reliability, completeness or suitability for any particular purpose and disclaims all responsibility and all liability (including without limitation, liability in negligence) for all expenses, losses, damage (including indirect or consequential damage) and costs which might incur as a result of the data being inaccurate or incomplete in any way and for any reason.

© Copyright Gympie Regional Council 2016

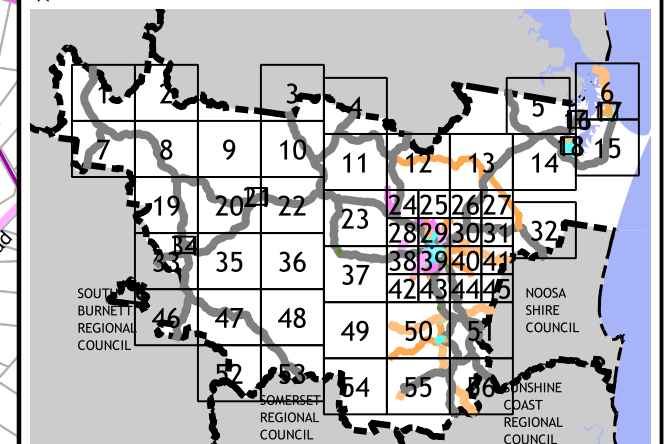
Cadastral Disclaimer:

Despite Department of Environment and Resource Management (DERM)'s best efforts, DERM makes no representations or warranties in relation to the Information, and, to the extent permitted by law, exclude or limit all warranties relating to correctness, accuracy, reliability, completeness or currency and all liability for any direct, indirect and consequential costs, losses, damages and expenses incurred in any way (including but not limited to that arising from negligence) in connection with any use of or reliance on the Information.

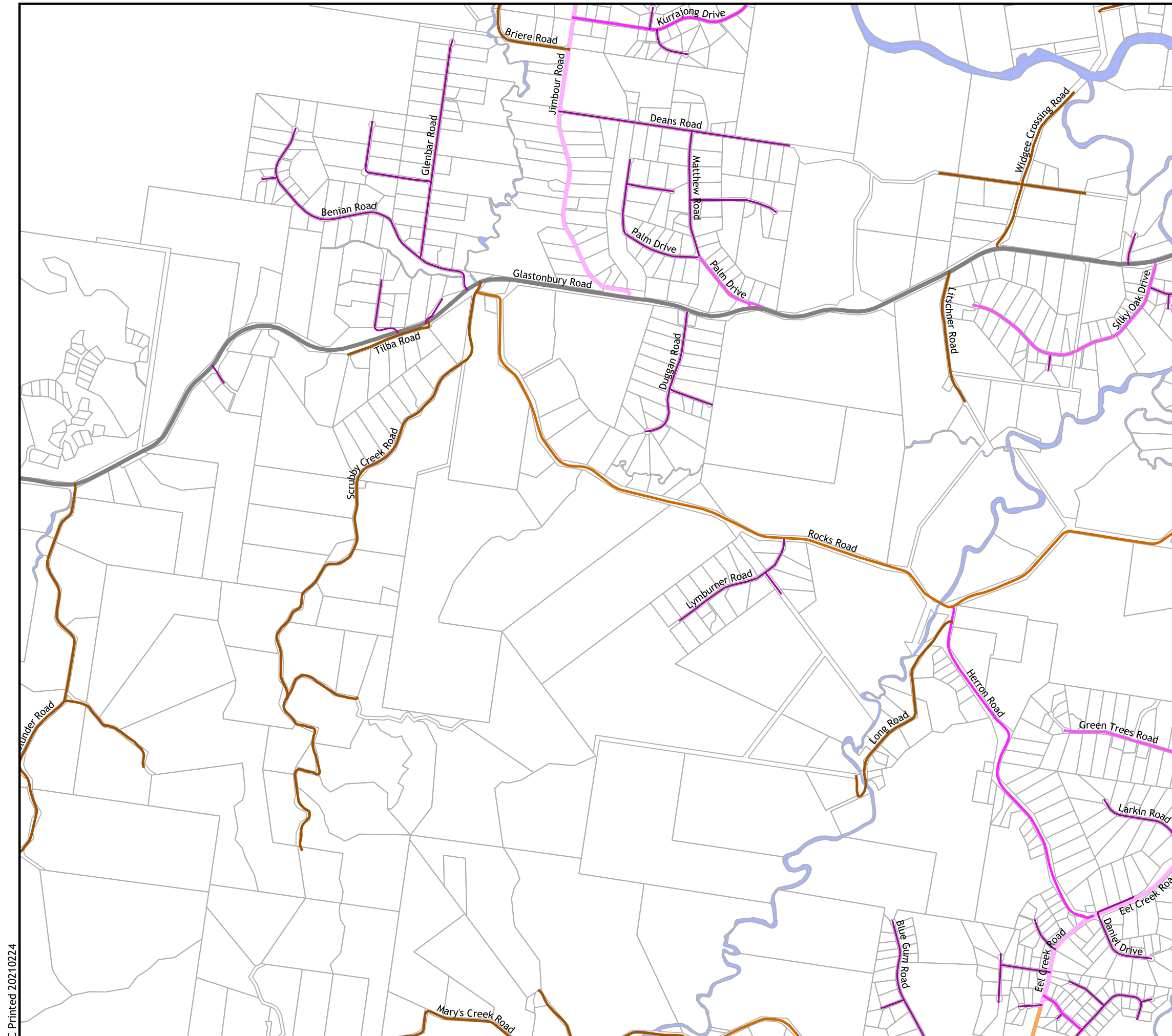
© The State of Queensland (Dept of Environment and Resource Management (DERM)) 2016.

Map Grid of Australia (MGA) Zone 56 Geodetic Datum of Australia (GDA) 1994

Scale 1:25000 1cm = 250m (on A3 print)  
0 400 800 1200 1600 m



Road Hierarchy Map 38  
Version 3 Date: 15-03-2021

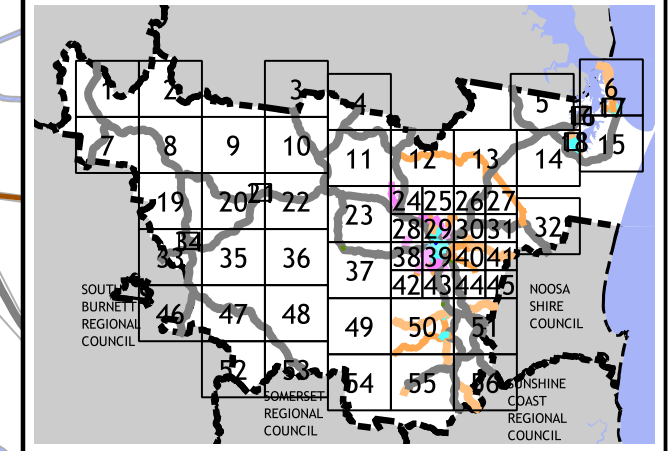
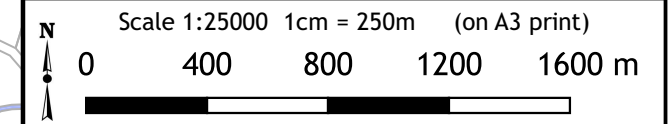




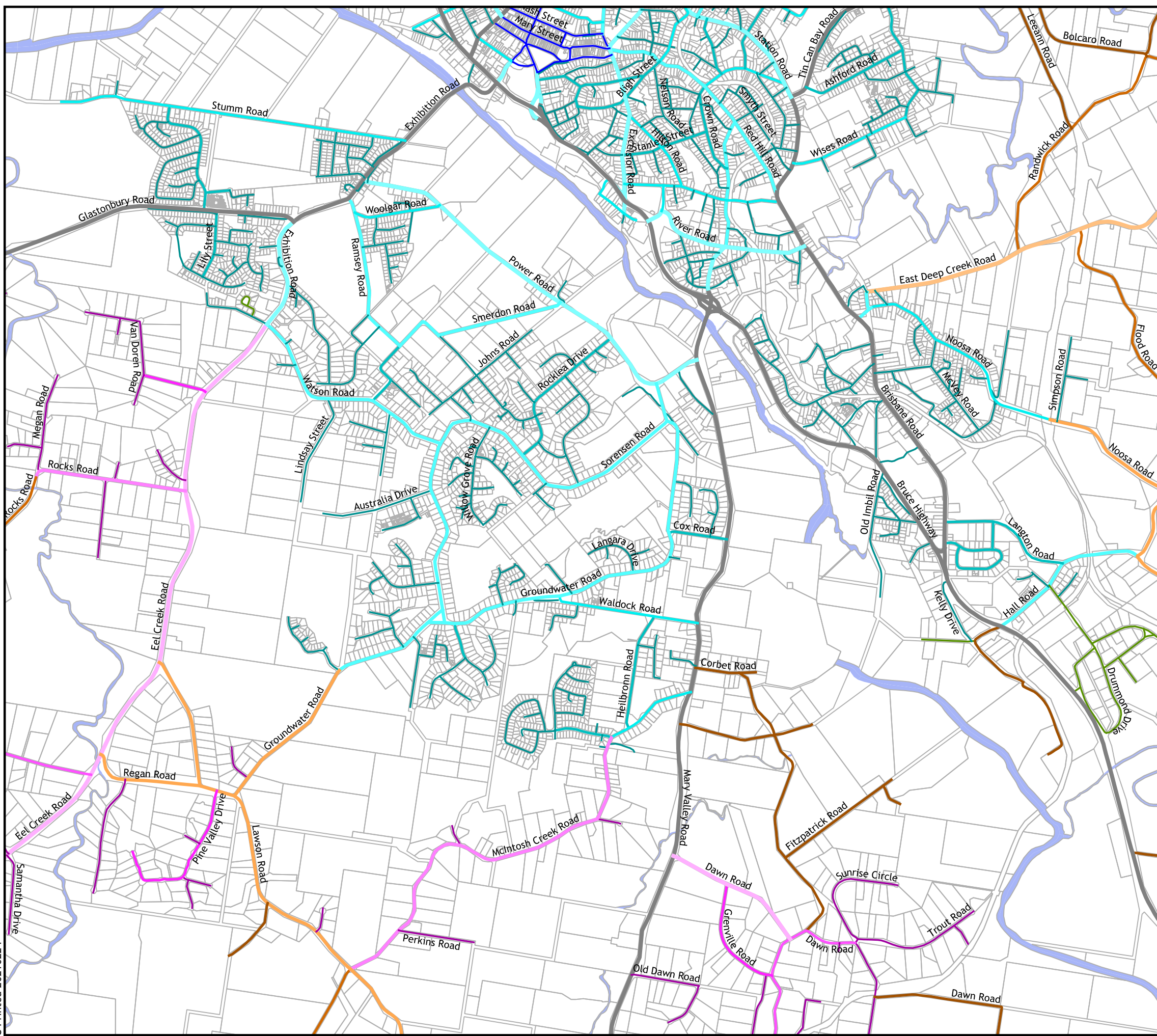
### Road Hierarchy

- Road Hierarchy
- CBD
  - Industrial Collector
  - Industrial Local
  - Rural Arterial
  - Rural Sub-Arterial
  - Rural Distributor
  - Rural Collector
  - Rural Local
  - Rural Residential Arterial
  - Rural Residential Sub-Arterial
  - Rural Residential Distributor
  - Rural Residential Collector
  - Rural Residential Local
  - State Road
  - Urban Arterial
  - Urban Sub-Arterial
  - Urban Distributor
  - Urban Collector
  - Urban Local

**Disclaimer**  
 While every care is taken to ensure the accuracy of this map, Gympie Regional Council makes no representations or warranties about its accuracy, reliability, completeness or suitability for any particular purpose and disclaims all responsibility and all liability (including without limitation, liability in negligence) for all expenses, losses, damage (including indirect or consequential damage) and costs which might incur as a result of the data being inaccurate or incomplete in any way and for any reason.  
 © Copyright Gympie Regional Council 2016  
**Cadastral Disclaimer:**  
 Despite Department of Environment and Resource Management (DERM)'s best efforts, DERM makes no representations or warranties in relation to the information, and, to the extent permitted by law, exclude or limit all warranties relating to correctness, accuracy, reliability, completeness or currency and all liability for any direct, indirect and consequential costs, losses, damages and expenses incurred in any way (including but not limited to that arising from negligence) in connection with any use of or reliance on the information.  
 © The State of Queensland (Dept of Environment and Resource Management (DERM)) 2016.  
 Map Grid of Australia (MGA) Zone 56 Geodetic Datum of Australia (GDA) 1994



Road Hierarchy Map 39  
 Version 3 Date: 15-03-2021





### Road Hierarchy

Road Hierarchy

- CBD
- Industrial Collector
- Industrial Local
- Rural Arterial
- Rural Sub-Arterial
- Rural Distributor
- Rural Collector
- Rural Local
- Rural Residential Arterial
- Rural Residential Sub-Arterial
- Rural Residential Distributor
- Rural Residential Collector
- Rural Residential Local
- State Road
- Urban Arterial
- Urban Sub-Arterial
- Urban Distributor
- Urban Collector
- Urban Local

Disclaimer

While every care is taken to ensure the accuracy of this map, Gympie Regional Council makes no representations or warranties about its accuracy, reliability, completeness or suitability for any particular purpose and disclaims all responsibility and all liability (including without limitation, liability in negligence) for all expenses, losses, damage (including indirect or consequential damage) and costs which might incur as a result of the data being inaccurate or incomplete in any way and for any reason.

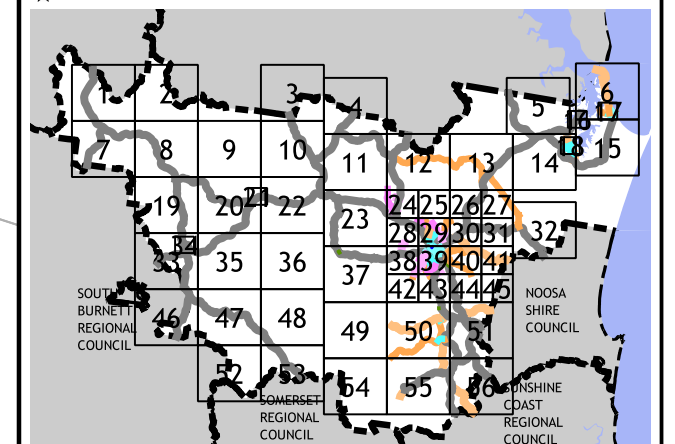
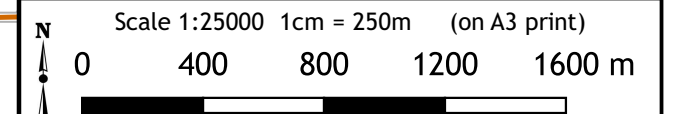
© Copyright Gympie Regional Council 2016

Cadastre Disclaimer:

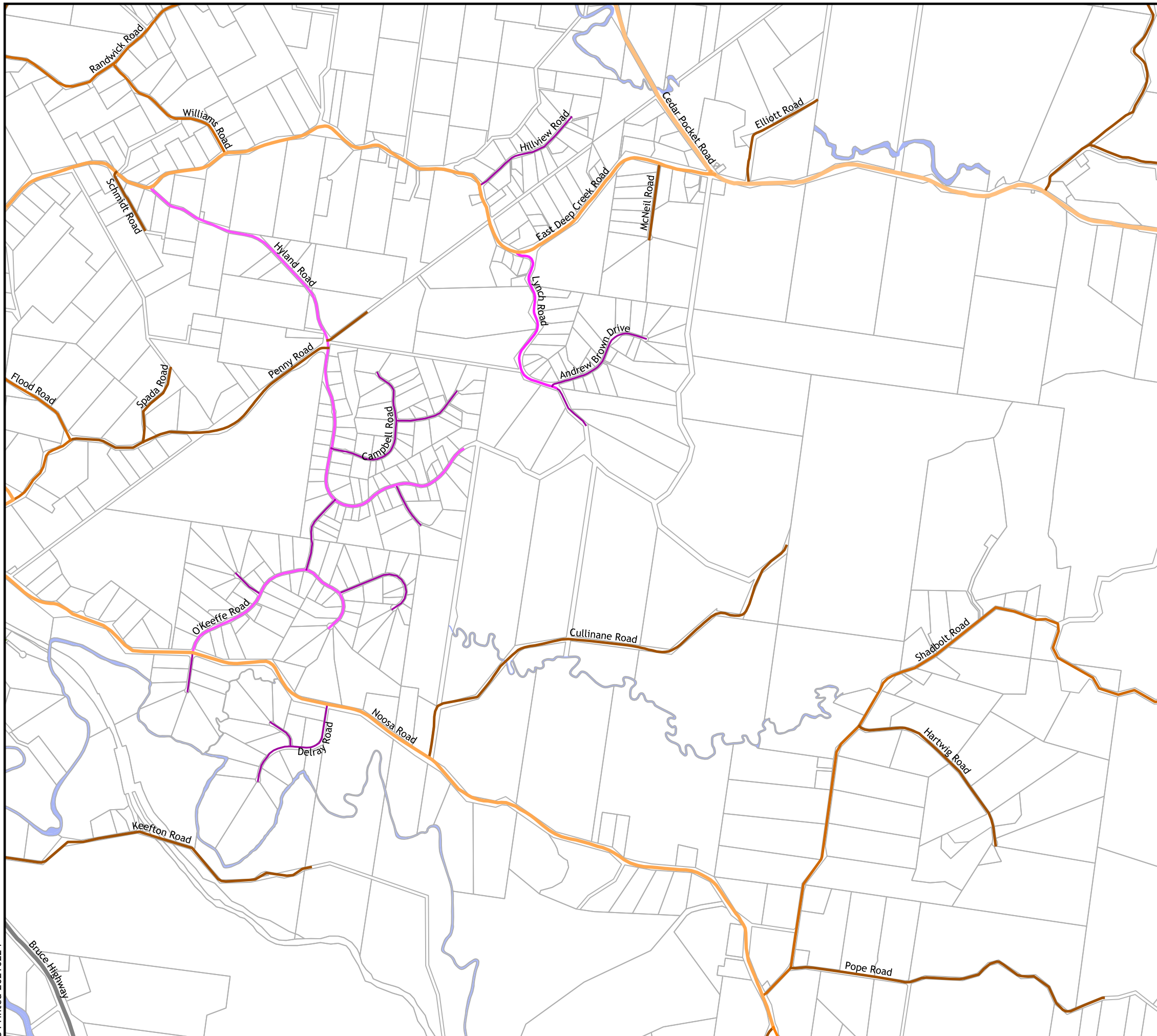
Despite Department of Environment and Resource Management (DERM)'s best efforts, DERM makes no representations or warranties in relation to the Information, and, to the extent permitted by law, exclude or limit all warranties relating to correctness, accuracy, reliability, completeness or currency and all liability for any direct, indirect and consequential costs, losses, damages and expenses incurred in any way (including but not limited to that arising from negligence) in connection with any use of or reliance on the Information.

© The State of Queensland (Dept of Environment and Resource Management (DERM)) 2016.

Map Grid of Australia (MGA) Zone 56 Geodetic Datum of Australia (GDA) 1994



Road Hierarchy Map 40  
Version 3 Date: 15-03-2021



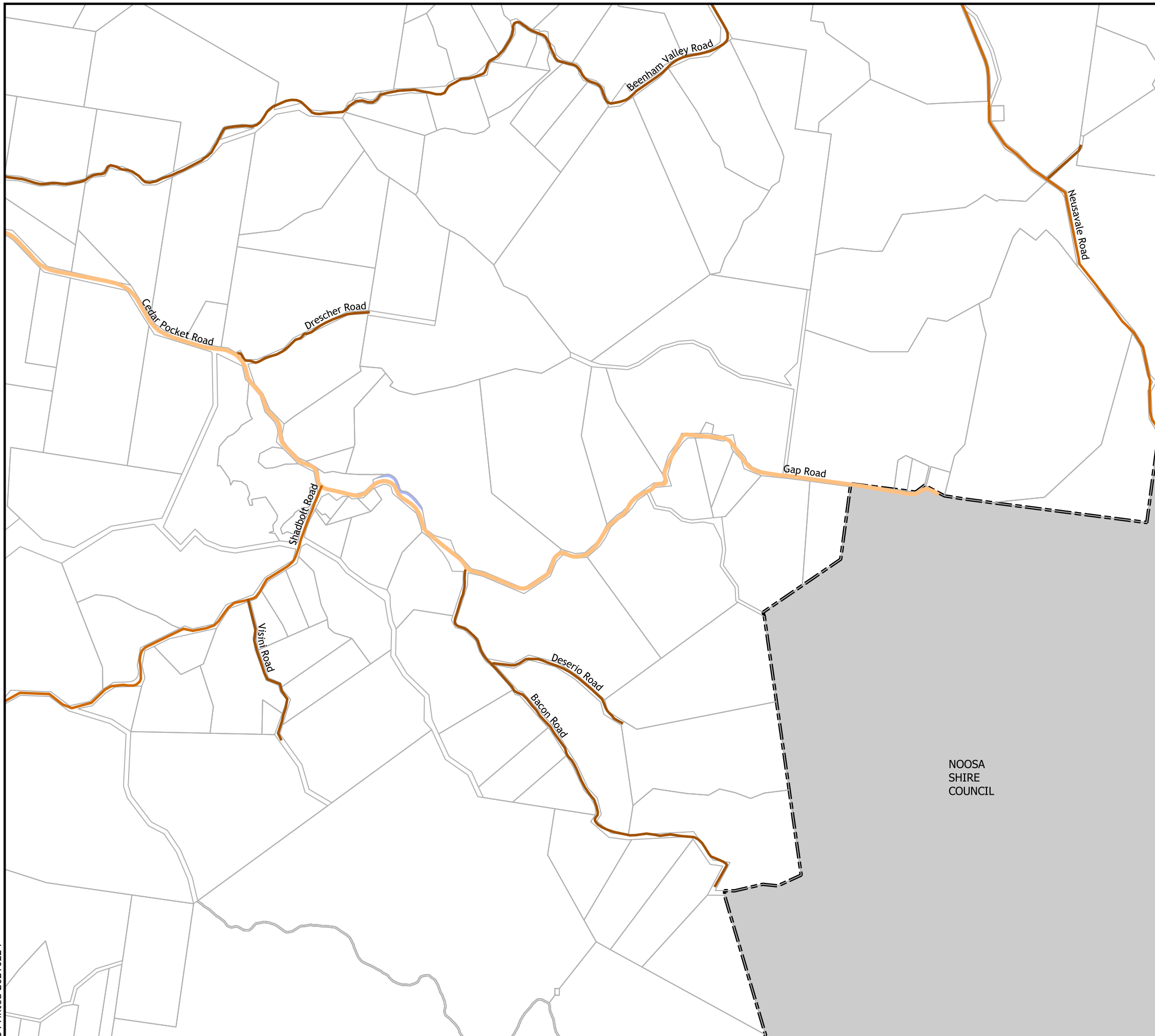




### Road Hierarchy

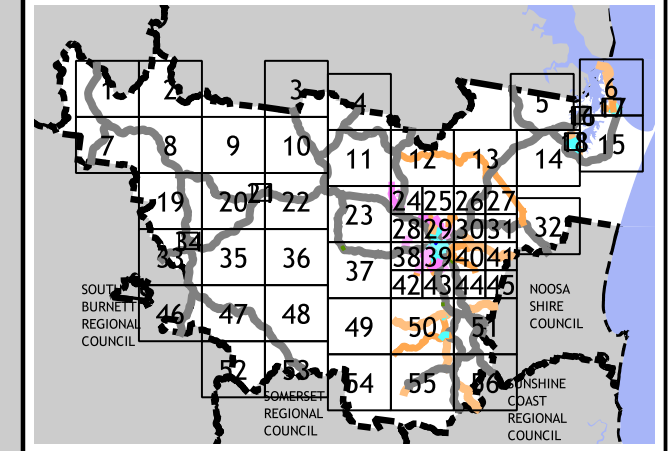
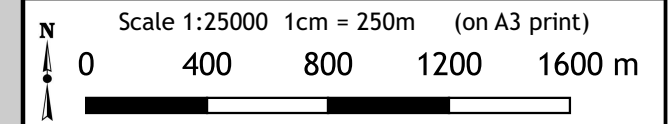
Road Hierarchy

- CBD
- Industrial Collector
- Industrial Local
- Rural Arterial
- Rural Sub-Arterial
- Rural Distributor
- Rural Collector
- Rural Local
- Rural Residential Arterial
- Rural Residential Sub-Arterial
- Rural Residential Distributor
- Rural Residential Collector
- Rural Residential Local
- State Road
- Urban Arterial
- Urban Sub-Arterial
- Urban Distributor
- Urban Collector
- Urban Local



NOOSA SHIRE COUNCIL

**Disclaimer**  
 While every care is taken to ensure the accuracy of this map, Gympie Regional Council makes no representations or warranties about its accuracy, reliability, completeness or suitability for any particular purpose and disclaims all responsibility and all liability (including without limitation, liability in negligence) for all expenses, losses, damage (including indirect or consequential damage) and costs which might incur as a result of the data being inaccurate or incomplete in any way and for any reason.  
 © Copyright Gympie Regional Council 2016  
**Cadastre Disclaimer:**  
 Despite Department of Environment and Resource Management (DERM)'s best efforts, DERM makes no representations or warranties in relation to the Information, and, to the extent permitted by law, exclude or limit all warranties relating to correctness, accuracy, reliability, completeness or currency and all liability for any direct, indirect and consequential costs, losses, damages and expenses incurred in any way (including but not limited to that arising from negligence) in connection with any use of or reliance on the Information.  
 © The State of Queensland (Dept of Environment and Resource Management (DERM)) 2016.  
 Map Grid of Australia (MGA) Zone 56 Geodetic Datum of Australia (GDA) 1994



Road Hierarchy Map 41  
Version 3 Date: 15-03-2021



Road Hierarchy

Road Hierarchy

- CBD
- Industrial Collector
- Industrial Local
- Rural Arterial
- Rural Sub-Arterial
- Rural Distributor
- Rural Collector
- Rural Local
- Rural Residential Arterial
- Rural Residential Sub-Arterial
- Rural Residential Distributor
- Rural Residential Collector
- Rural Residential Local
- State Road
- Urban Arterial
- Urban Sub-Arterial
- Urban Distributor
- Urban Collector
- Urban Local

Disclaimer

While every care is taken to ensure the accuracy of this map, Gympie Regional Council makes no representations or warranties about its accuracy, reliability, completeness or suitability for any particular purpose and disclaims all responsibility and all liability (including without limitation, liability in negligence) for all expenses, losses, damage (including indirect or consequential damage) and costs which might incur as a result of the data being inaccurate or incomplete in any way and for any reason.

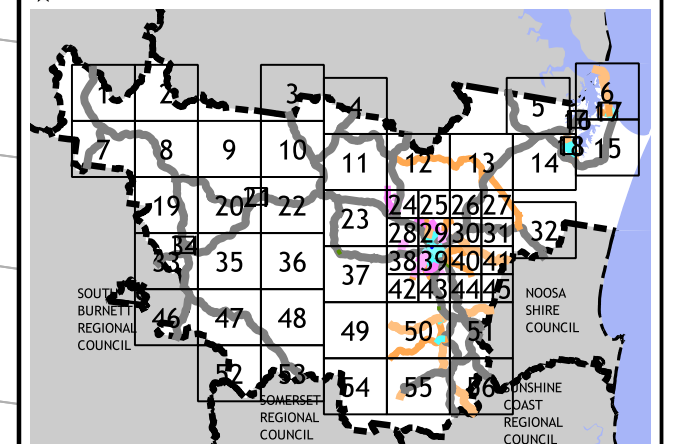
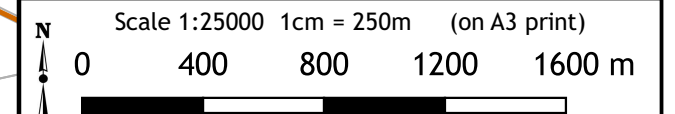
© Copyright Gympie Regional Council 2016

Cadastral Disclaimer:

Despite Department of Environment and Resource Management (DERM)'s best efforts, DERM makes no representations or warranties in relation to the Information, and, to the extent permitted by law, exclude or limit all warranties relating to correctness, accuracy, reliability, completeness or currency and all liability for any direct, indirect and consequential costs, losses, damages and expenses incurred in any way (including but not limited to that arising from negligence) in connection with any use of or reliance on the Information.

© The State of Queensland (Dept of Environment and Resource Management (DERM)) 2016.

Map Grid of Australia (MGA) Zone 56 Geodetic Datum of Australia (GDA) 1994



Road Hierarchy Map 42  
Version 3 Date: 15-03-2021



### Road Hierarchy

#### Road Hierarchy

- CBD
- Industrial Collector
- Industrial Local
- Rural Arterial
- Rural Sub-Arterial
- Rural Distributor
- Rural Collector
- Rural Local
- Rural Residential Arterial
- Rural Residential Sub-Arterial
- Rural Residential Distributor
- Rural Residential Collector
- Rural Residential Local
- State Road
- Urban Arterial
- Urban Sub-Arterial
- Urban Distributor
- Urban Collector
- Urban Local

#### Disclaimer

While every care is taken to ensure the accuracy of this map, Gympie Regional Council makes no representations or warranties about its accuracy, reliability, completeness or suitability for any particular purpose and disclaims all responsibility and all liability (including without limitation, liability in negligence) for all expenses, losses, damage (including indirect or consequential damage) and costs which might incur as a result of the data being inaccurate or incomplete in any way and for any reason.

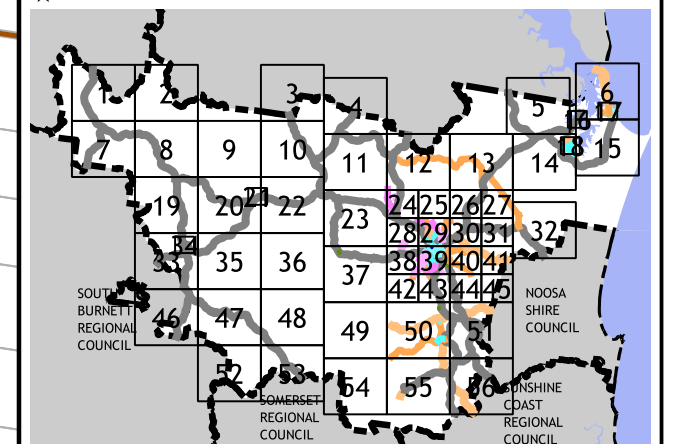
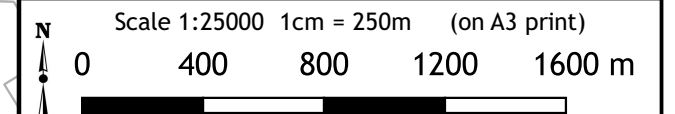
© Copyright Gympie Regional Council 2016

#### Cadastre Disclaimer:

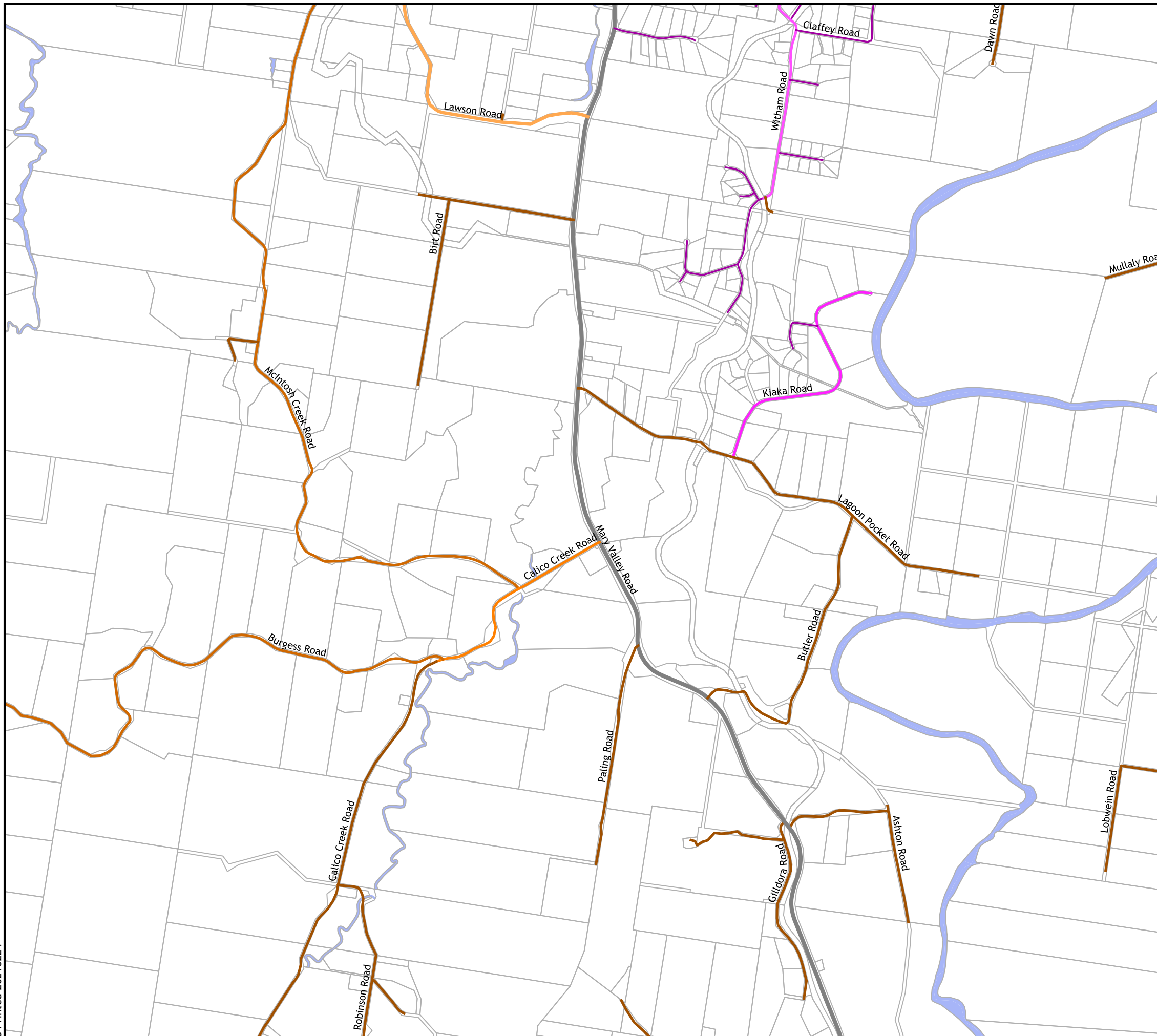
Despite Department of Environment and Resource Management (DERM)'s best efforts, DERM makes no representations or warranties in relation to the Information, and, to the extent permitted by law, exclude or limit all warranties relating to correctness, accuracy, reliability, completeness or currency and all liability for any direct, indirect and consequential costs, losses, damages and expenses incurred in any way (including but not limited to that arising from negligence) in connection with any use of or reliance on the Information.

© The State of Queensland (Dept of Environment and Resource Management (DERM)) 2016.

Map Grid of Australia (MGA) Zone 56 Geodetic Datum of Australia (GDA) 1994



Road Hierarchy Map 43  
Version 3 Date: 15-03-2021





### Road Hierarchy

#### Road Hierarchy

- CBD
- Industrial Collector
- Industrial Local
- Rural Arterial
- Rural Sub-Arterial
- Rural Distributor
- Rural Collector
- Rural Local
- Rural Residential Arterial
- Rural Residential Sub-Arterial
- Rural Residential Distributor
- Rural Residential Collector
- Rural Residential Local
- State Road
- Urban Arterial
- Urban Sub-Arterial
- Urban Distributor
- Urban Collector
- Urban Local

#### Disclaimer

While every care is taken to ensure the accuracy of this map, Gympie Regional Council makes no representations or warranties about its accuracy, reliability, completeness or suitability for any particular purpose and disclaims all responsibility and all liability (including without limitation, liability in negligence) for all expenses, losses, damage (including indirect or consequential damage) and costs which might incur as a result of the data being inaccurate or incomplete in any way and for any reason.

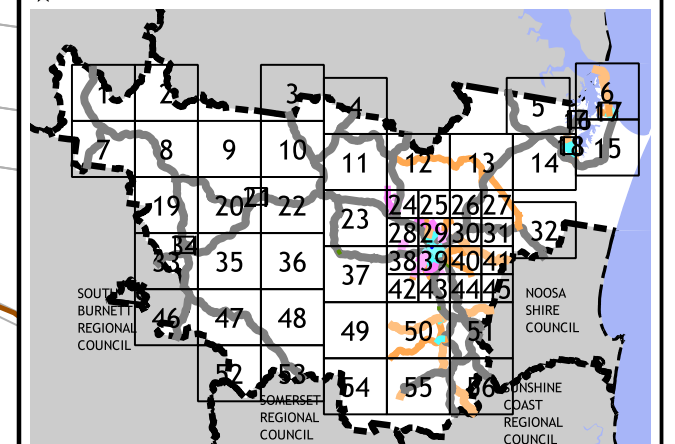
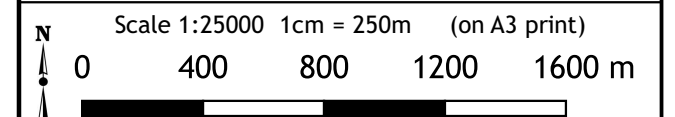
© Copyright Gympie Regional Council 2016

#### Cadastral Disclaimer:

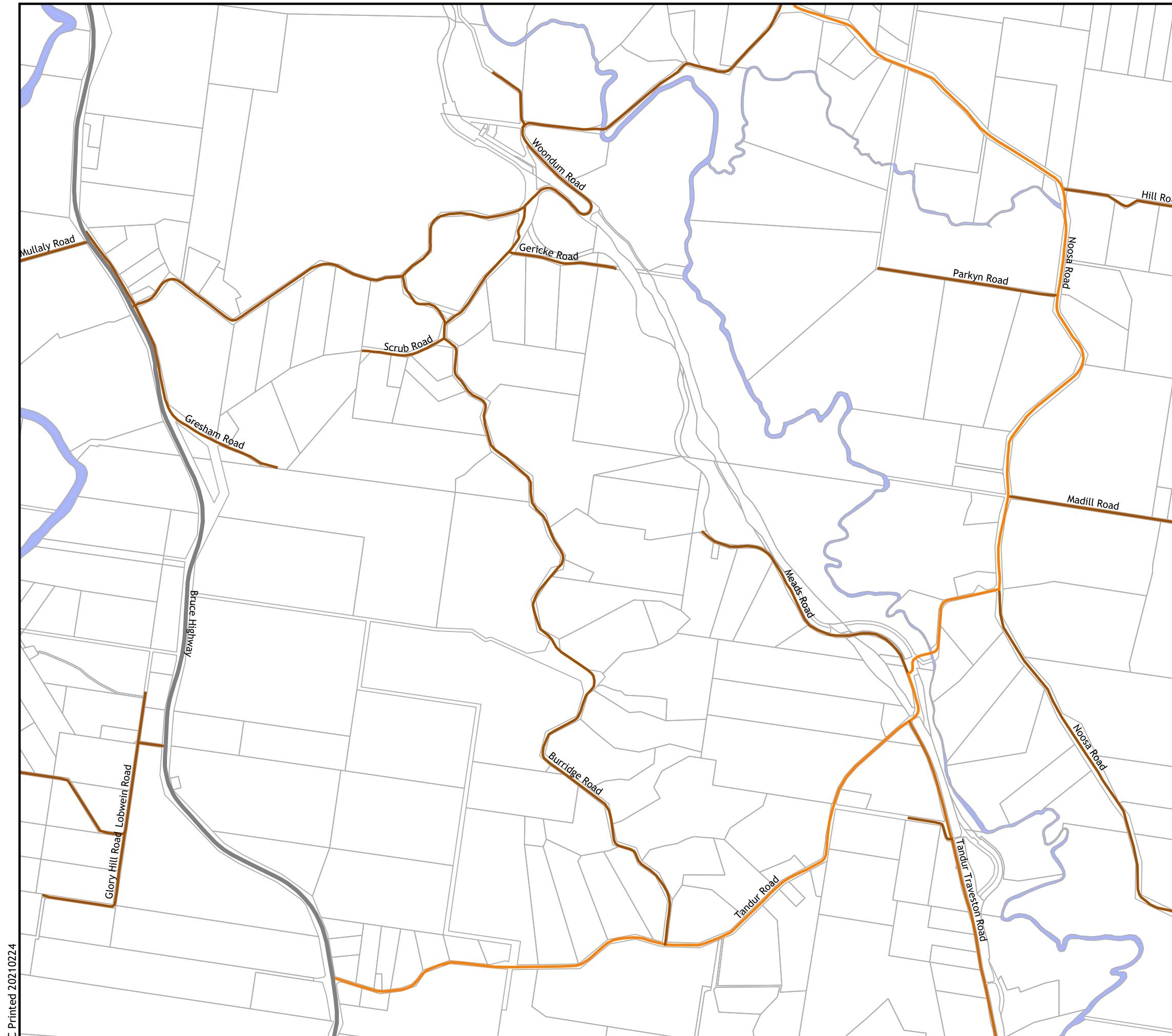
Despite Department of Environment and Resource Management (DERM)'s best efforts, DERM makes no representations or warranties in relation to the Information, and, to the extent permitted by law, exclude or limit all warranties relating to correctness, accuracy, reliability, completeness or currency and all liability for any direct, indirect and consequential costs, losses, damages and expenses incurred in any way (including but not limited to that arising from negligence) in connection with any use of or reliance on the Information.

© The State of Queensland (Dept of Environment and Resource Management (DERM)) 2016.

Map Grid of Australia (MGA) Zone 56 Geodetic Datum of Australia (GDA) 1994



Road Hierarchy Map 44  
Version 3 Date: 15-03-2021





Gympie Regional Council

### Road Hierarchy

#### Road Hierarchy

- CBD
- Industrial Collector
- Industrial Local
- Rural Arterial
- Rural Sub-Arterial
- Rural Distributor
- Rural Collector
- Rural Local
- Rural Residential Arterial
- Rural Residential Sub-Arterial
- Rural Residential Distributor
- Rural Residential Collector
- Rural Residential Local
- State Road
- Urban Arterial
- Urban Sub-Arterial
- Urban Distributor
- Urban Collector
- Urban Local

#### Disclaimer

While every care is taken to ensure the accuracy of this map, Gympie Regional Council makes no representations or warranties about its accuracy, reliability, completeness or suitability for any particular purpose and disclaims all responsibility and all liability (including without limitation, liability in negligence) for all expenses, losses, damage (including indirect or consequential damage) and costs which might incur as a result of the data being inaccurate or incomplete in any way and for any reason.

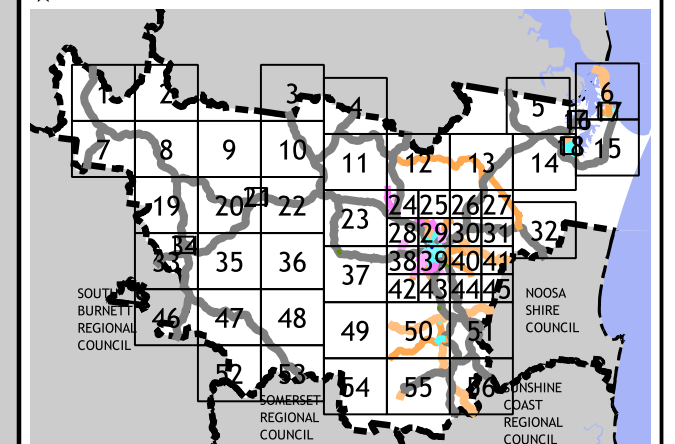
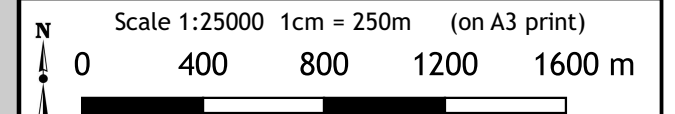
© Copyright Gympie Regional Council 2016

#### Cadastral Disclaimer:

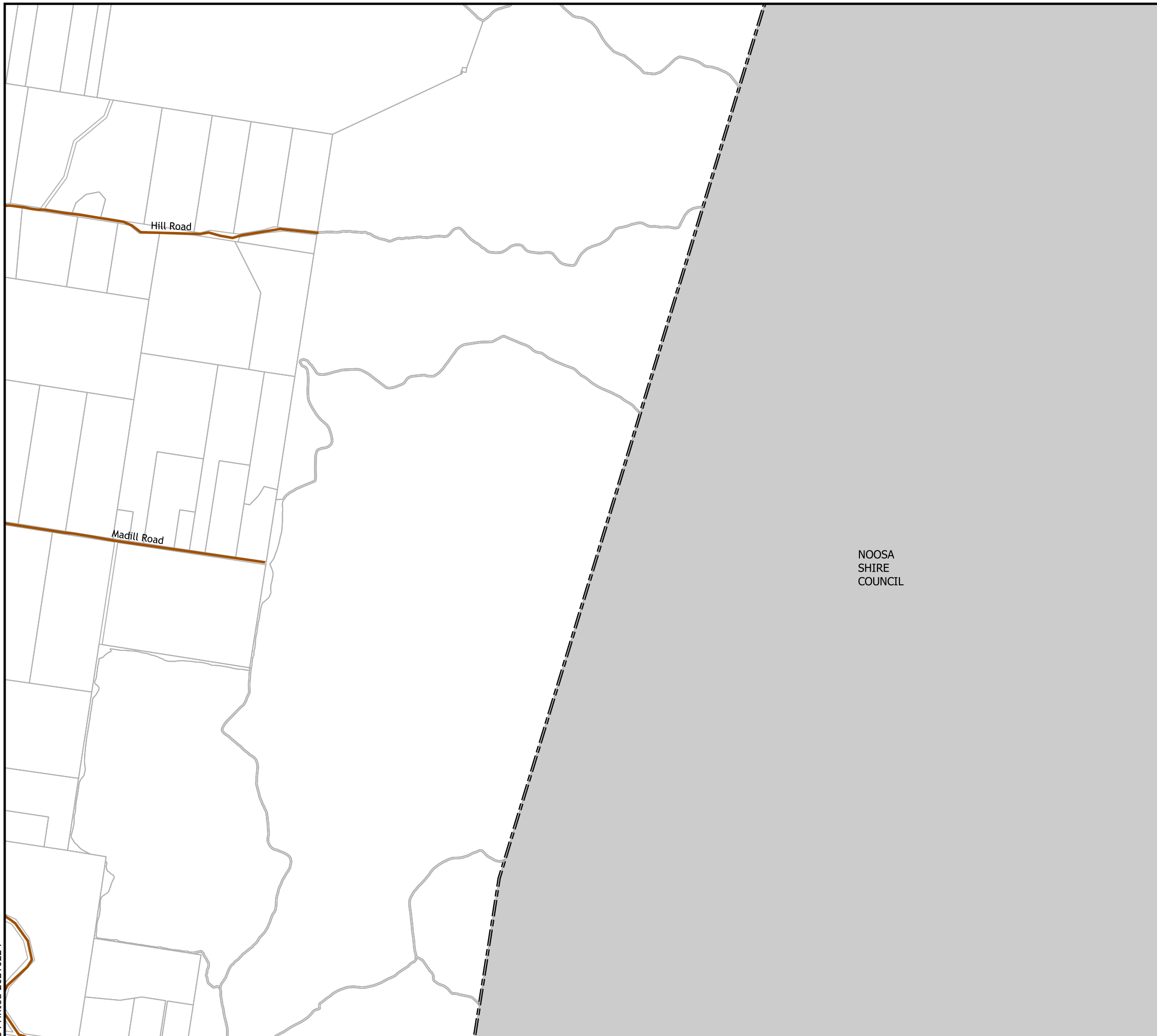
Despite Department of Environment and Resource Management (DERM)'s best efforts, DERM makes no representations or warranties in relation to the Information, and, to the extent permitted by law, exclude or limit all warranties relating to correctness, accuracy, reliability, completeness or currency and all liability for any direct, indirect and consequential costs, losses, damages and expenses incurred in any way (including but not limited to that arising from negligence) in connection with any use of or reliance on the Information.

© The State of Queensland (Dept of Environment and Resource Management (DERM)) 2016.

Map Grid of Australia (MGA) Zone 56 Geodetic Datum of Australia (GDA) 1994



Road Hierarchy Map 45  
Version 3 Date: 15-03-2021



NOOSA  
SHIRE  
COUNCIL



### Road Hierarchy

Road Hierarchy

- CBD
- Industrial Collector
- Industrial Local
- Rural Arterial
- Rural Sub-Arterial
- Rural Distributor
- Rural Collector
- Rural Local
- Rural Residential Arterial
- Rural Residential Sub-Arterial
- Rural Residential Distributor
- Rural Residential Collector
- Rural Residential Local
- State Road
- Urban Arterial
- Urban Sub-Arterial
- Urban Distributor
- Urban Collector
- Urban Local

Disclaimer

While every care is taken to ensure the accuracy of this map, Gympie Regional Council makes no representations or warranties about its accuracy, reliability, completeness or suitability for any particular purpose and disclaims all responsibility and all liability (including without limitation, liability in negligence) for all expenses, losses, damage (including indirect or consequential damage) and costs which might incur as a result of the data being inaccurate or incomplete in any way and for any reason.

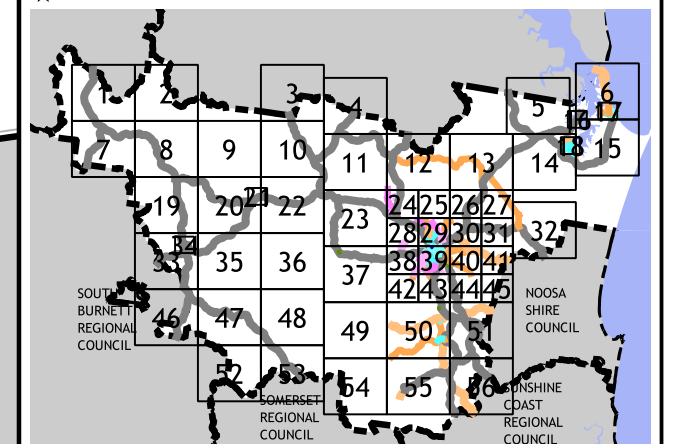
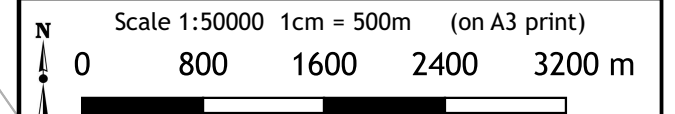
© Copyright Gympie Regional Council 2016

Cadastre Disclaimer:

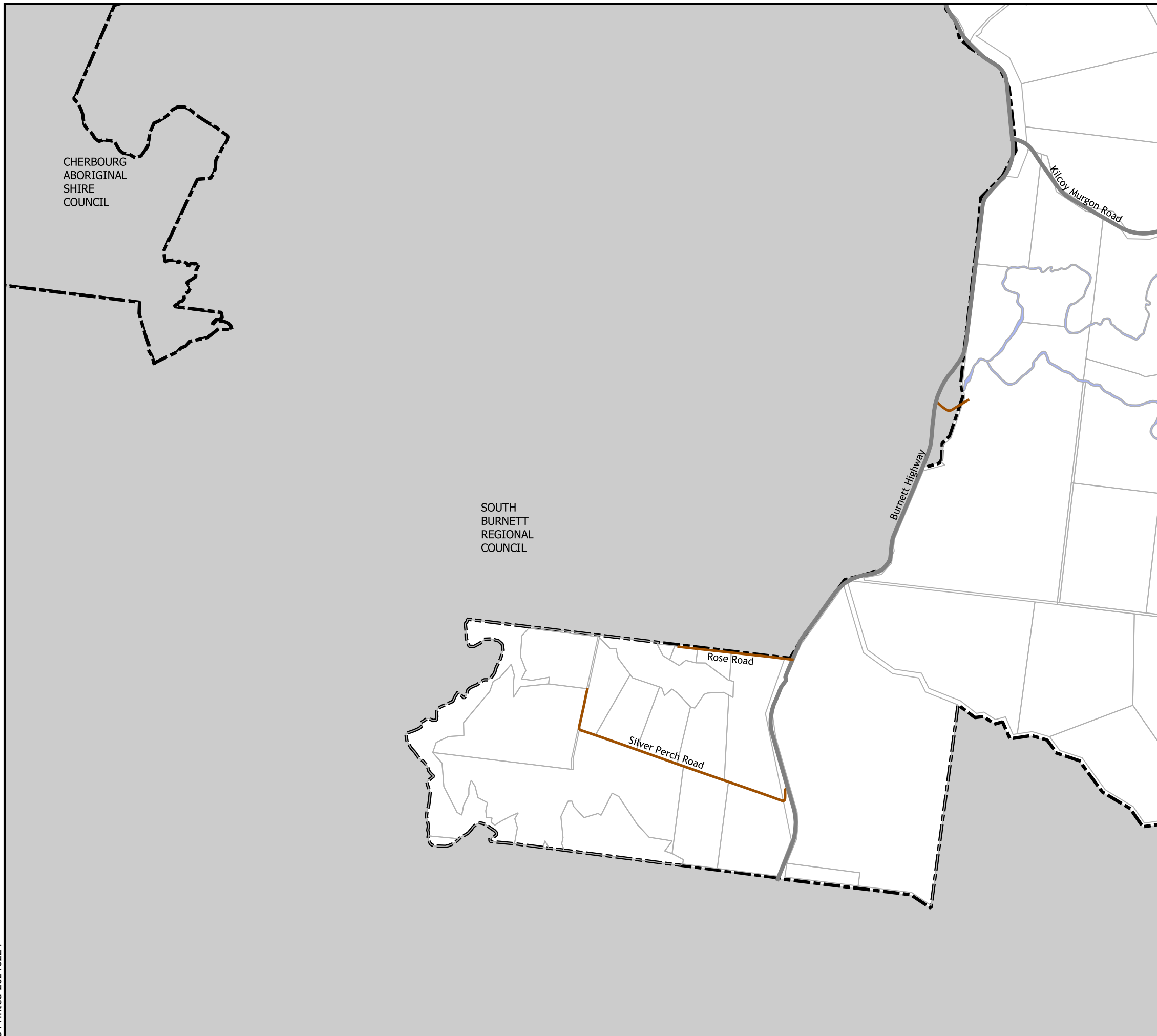
Despite Department of Environment and Resource Management (DERM)'s best efforts, DERM makes no representations or warranties in relation to the Information, and, to the extent permitted by law, exclude or limit all warranties relating to correctness, accuracy, reliability, completeness or currency and all liability for any direct, indirect and consequential costs, losses, damages and expenses incurred in any way (including but not limited to that arising from negligence) in connection with any use of or reliance on the Information.

© The State of Queensland (Dept of Environment and Resource Management (DERM)) 2016.

Map Grid of Australia (MGA) Zone 56 Geodetic Datum of Australia (GDA) 1994



Road Hierarchy Map 46  
Version 3 Date: 15-03-2021





### Road Hierarchy

Road Hierarchy

- CBD
- Industrial Collector
- Industrial Local
- Rural Arterial
- Rural Sub-Arterial
- Rural Distributor
- Rural Collector
- Rural Local
- Rural Residential Arterial
- Rural Residential Sub-Arterial
- Rural Residential Distributor
- Rural Residential Collector
- Rural Residential Local
- State Road
- Urban Arterial
- Urban Sub-Arterial
- Urban Distributor
- Urban Collector
- Urban Local

Disclaimer

While every care is taken to ensure the accuracy of this map, Gympie Regional Council makes no representations or warranties about its accuracy, reliability, completeness or suitability for any particular purpose and disclaims all responsibility and all liability (including without limitation, liability in negligence) for all expenses, losses, damage (including indirect or consequential damage) and costs which might incur as a result of the data being inaccurate or incomplete in any way and for any reason.

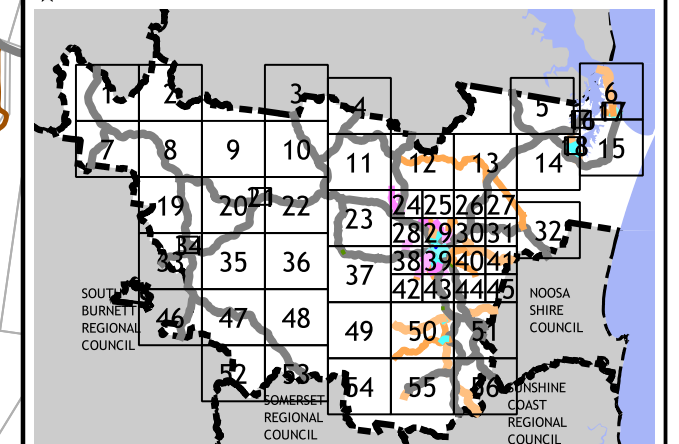
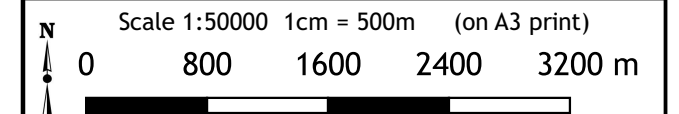
© Copyright Gympie Regional Council 2016

Cadastral Disclaimer:

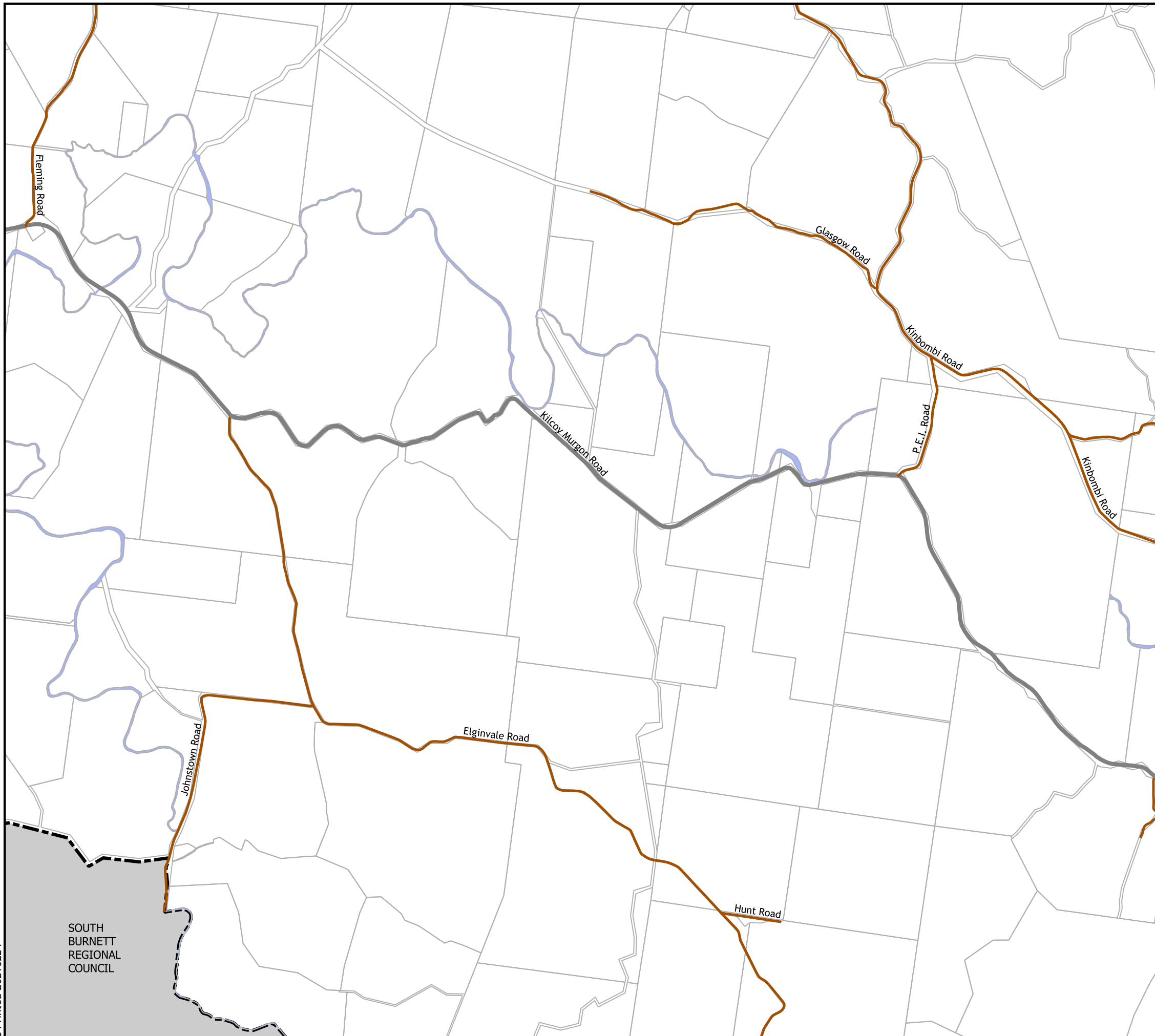
Despite Department of Environment and Resource Management (DERM)'s best efforts, DERM makes no representations or warranties in relation to the Information, and, to the extent permitted by law, exclude or limit all warranties relating to correctness, accuracy, reliability, completeness or currency and all liability for any direct, indirect and consequential costs, losses, damages and expenses incurred in any way (including but not limited to that arising from negligence) in connection with any use of or reliance on the Information.

© The State of Queensland (Dept of Environment and Resource Management (DERM)) 2016.

Map Grid of Australia (MGA) Zone 56 Geodetic Datum of Australia (GDA) 1994



Road Hierarchy Map 47  
Version 3 Date: 15-03-2021



SOUTH  
BURNETT  
REGIONAL  
COUNCIL



### Road Hierarchy

Road Hierarchy

- CBD
- Industrial Collector
- Industrial Local
- Rural Arterial
- Rural Sub-Arterial
- Rural Distributor
- Rural Collector
- Rural Local
- Rural Residential Arterial
- Rural Residential Sub-Arterial
- Rural Residential Distributor
- Rural Residential Collector
- Rural Residential Local
- State Road
- Urban Arterial
- Urban Sub-Arterial
- Urban Distributor
- Urban Collector
- Urban Local

Disclaimer

While every care is taken to ensure the accuracy of this map, Gympie Regional Council makes no representations or warranties about its accuracy, reliability, completeness or suitability for any particular purpose and disclaims all responsibility and all liability (including without limitation, liability in negligence) for all expenses, losses, damage (including indirect or consequential damage) and costs which might incur as a result of the data being inaccurate or incomplete in any way and for any reason.

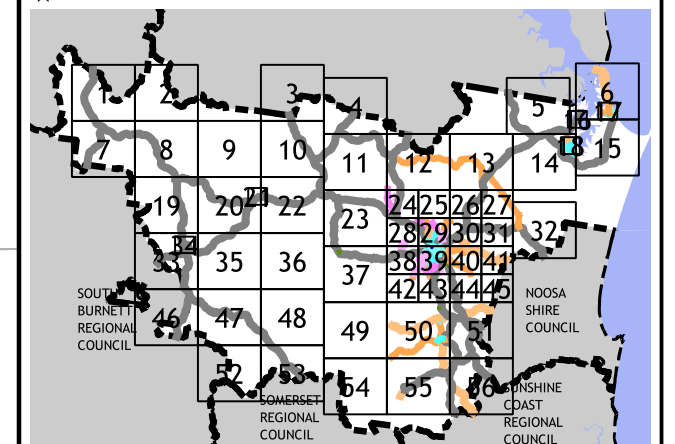
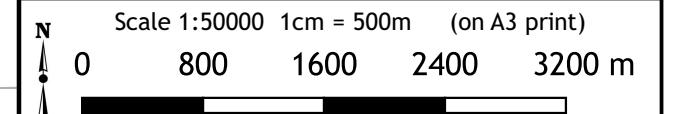
© Copyright Gympie Regional Council 2016

Cadastre Disclaimer:

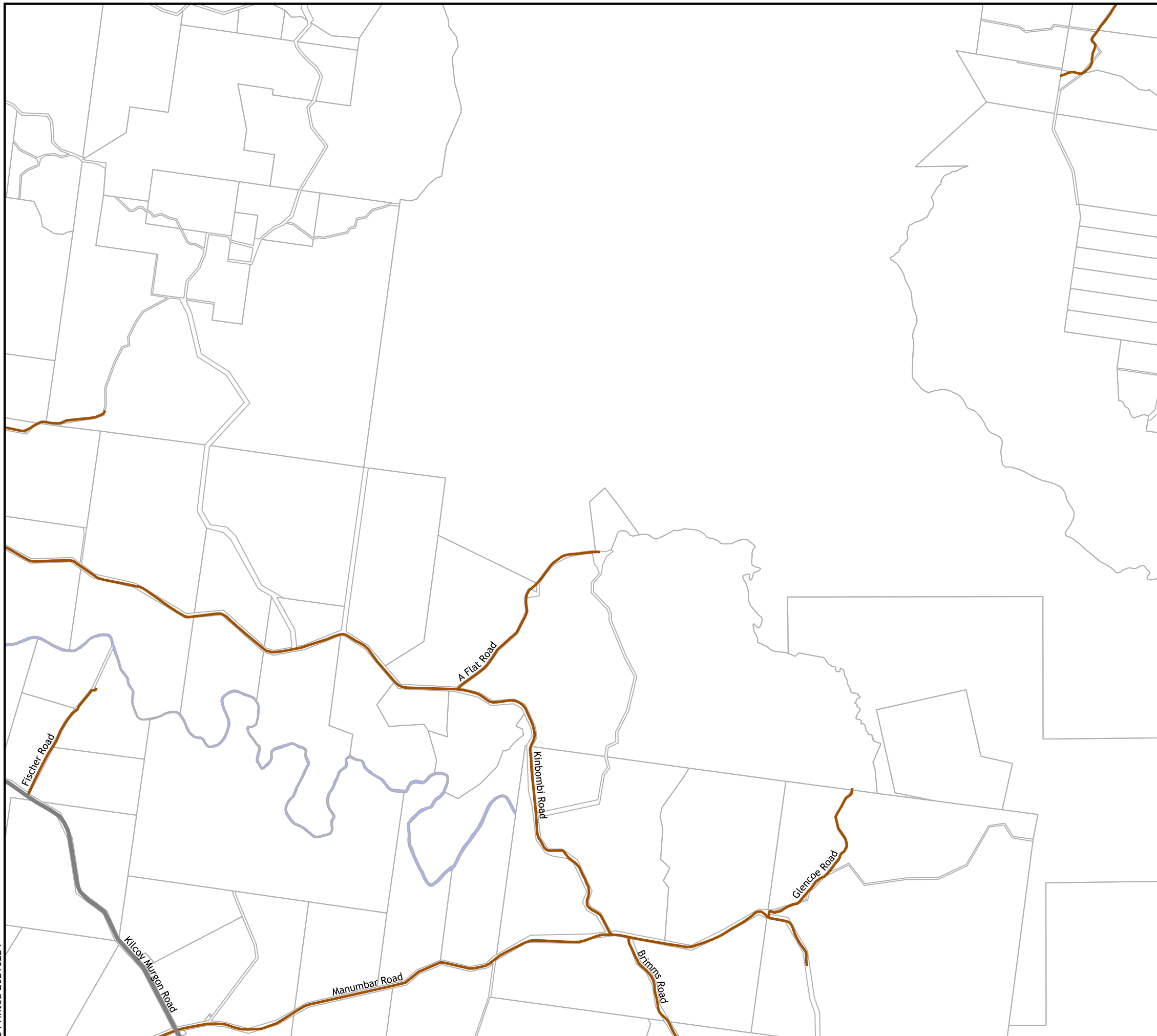
Despite Department of Environment and Resource Management (DERM)'s best efforts, DERM makes no representations or warranties in relation to the Information, and, to the extent permitted by law, exclude or limit all warranties relating to correctness, accuracy, reliability, completeness or currency and all liability for any direct, indirect and consequential costs, losses, damages and expenses incurred in any way (including but not limited to that arising from negligence) in connection with any use of or reliance on the Information.

© The State of Queensland (Dept of Environment and Resource Management (DERM)) 2016.

Map Grid of Australia (MGA) Zone 56 Geodetic Datum of Australia (GDA) 1994



Road Hierarchy Map 48  
Version 3 Date: 15-03-2021



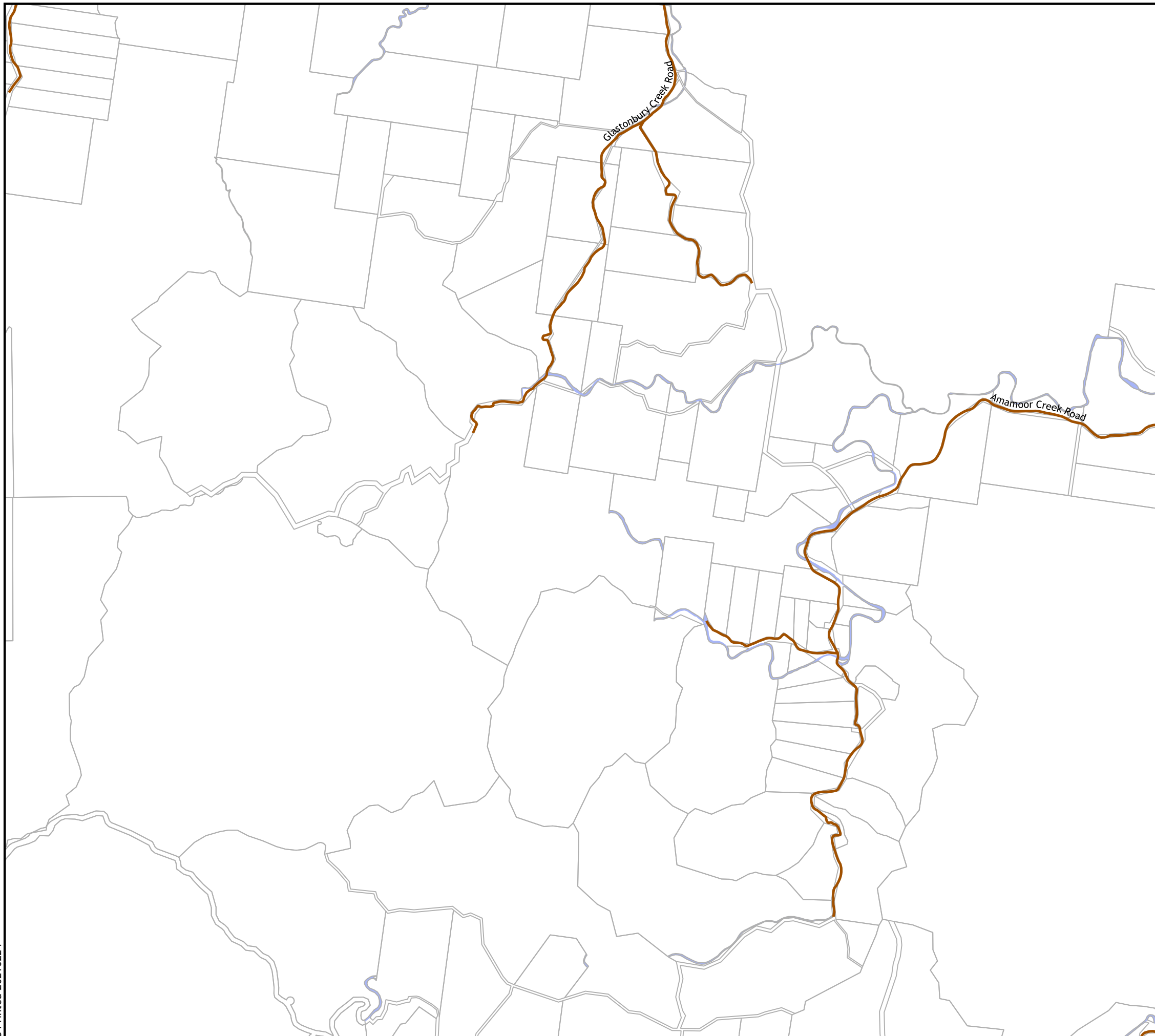




### Road Hierarchy

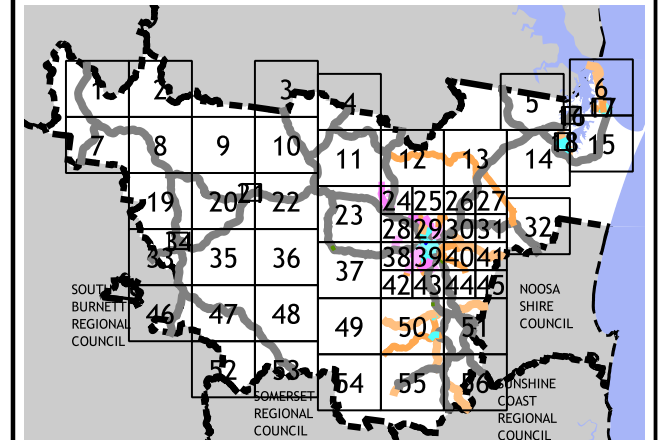
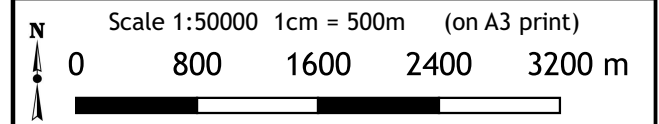
Road Hierarchy

- CBD
- Industrial Collector
- Industrial Local
- Rural Arterial
- Rural Sub-Arterial
- Rural Distributor
- Rural Collector
- Rural Local
- Rural Residential Arterial
- Rural Residential Sub-Arterial
- Rural Residential Distributor
- Rural Residential Collector
- Rural Residential Local
- State Road
- Urban Arterial
- Urban Sub-Arterial
- Urban Distributor
- Urban Collector
- Urban Local



**Disclaimer**  
 While every care is taken to ensure the accuracy of this map, Gympie Regional Council makes no representations or warranties about its accuracy, reliability, completeness or suitability for any particular purpose and disclaims all responsibility and all liability (including without limitation, liability in negligence) for all expenses, losses, damage (including indirect or consequential damage) and costs which might incur as a result of the data being inaccurate or incomplete in any way and for any reason.  
 © Copyright Gympie Regional Council 2016

**Cadastral Disclaimer:**  
 Despite Department of Environment and Resource Management (DERM)'s best efforts, DERM makes no representations or warranties in relation to the Information, and, to the extent permitted by law, exclude or limit all warranties relating to correctness, accuracy, reliability, completeness or currency and all liability for any direct, indirect and consequential costs, losses, damages and expenses incurred in any way (including but not limited to that arising from negligence) in connection with any use of or reliance on the Information.  
 © The State of Queensland (Dept of Environment and Resource Management (DERM)) 2016.  
 Map Grid of Australia (MGA) Zone 56 Geodetic Datum of Australia (GDA) 1994



Road Hierarchy Map 49  
 Version 3 Date: 15-03-2021



### Road Hierarchy

Road Hierarchy

- CBD
- Industrial Collector
- Industrial Local
- Rural Arterial
- Rural Sub-Arterial
- Rural Distributor
- Rural Collector
- Rural Local
- Rural Residential Arterial
- Rural Residential Sub-Arterial
- Rural Residential Distributor
- Rural Residential Collector
- Rural Residential Local
- State Road
- Urban Arterial
- Urban Sub-Arterial
- Urban Distributor
- Urban Collector
- Urban Local

Disclaimer

While every care is taken to ensure the accuracy of this map, Gympie Regional Council makes no representations or warranties about its accuracy, reliability, completeness or suitability for any particular purpose and disclaims all responsibility and all liability (including without limitation, liability in negligence) for all expenses, losses, damage (including indirect or consequential damage) and costs which might incur as a result of the data being inaccurate or incomplete in any way and for any reason.

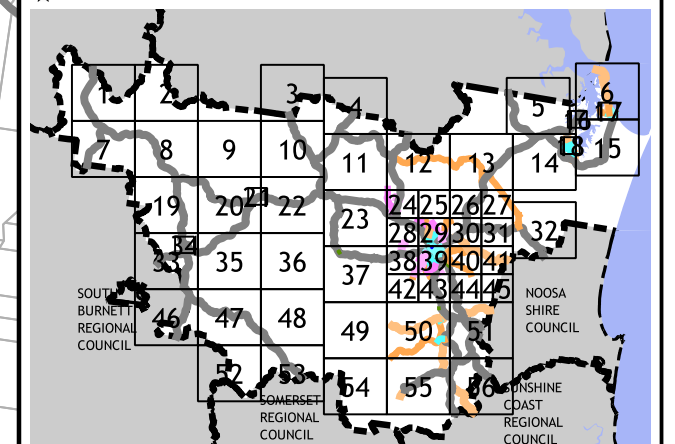
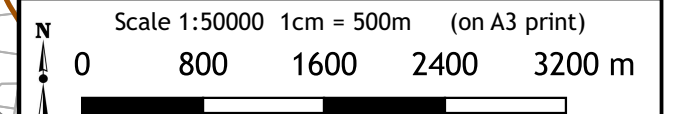
© Copyright Gympie Regional Council 2016

Cadastral Disclaimer:

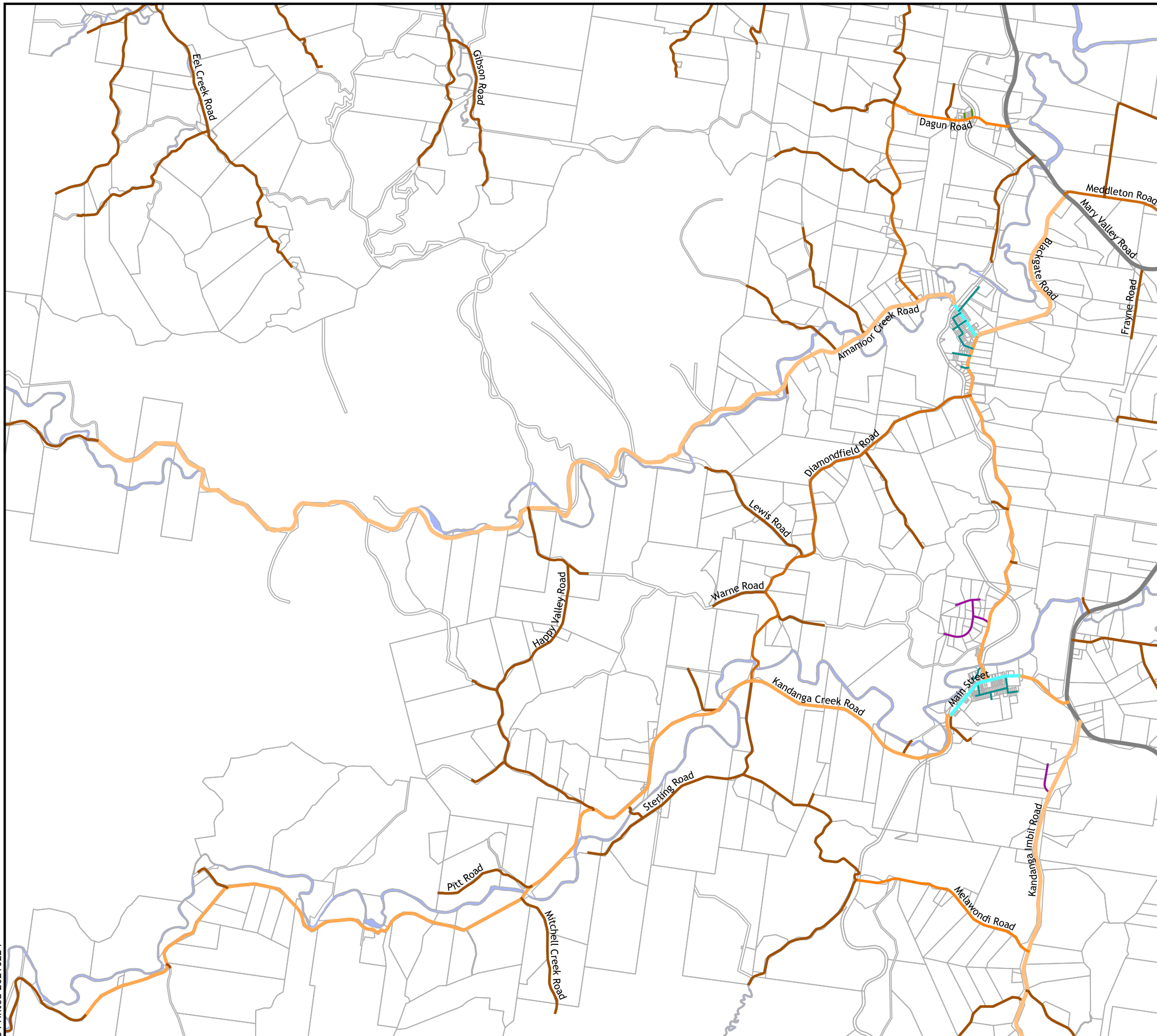
Despite Department of Environment and Resource Management (DERM)'s best efforts, DERM makes no representations or warranties in relation to the Information, and, to the extent permitted by law, exclude or limit all warranties relating to correctness, accuracy, reliability, completeness or currency and all liability for any direct, indirect and consequential costs, losses, damages and expenses incurred in any way (including but not limited to that arising from negligence) in connection with any use of or reliance on the Information.

© The State of Queensland (Dept of Environment and Resource Management (DERM)) 2016.

Map Grid of Australia (MGA) Zone 56 Geodetic Datum of Australia (GDA) 1994



Road Hierarchy Map 50  
Version 3 Date: 15-03-2021

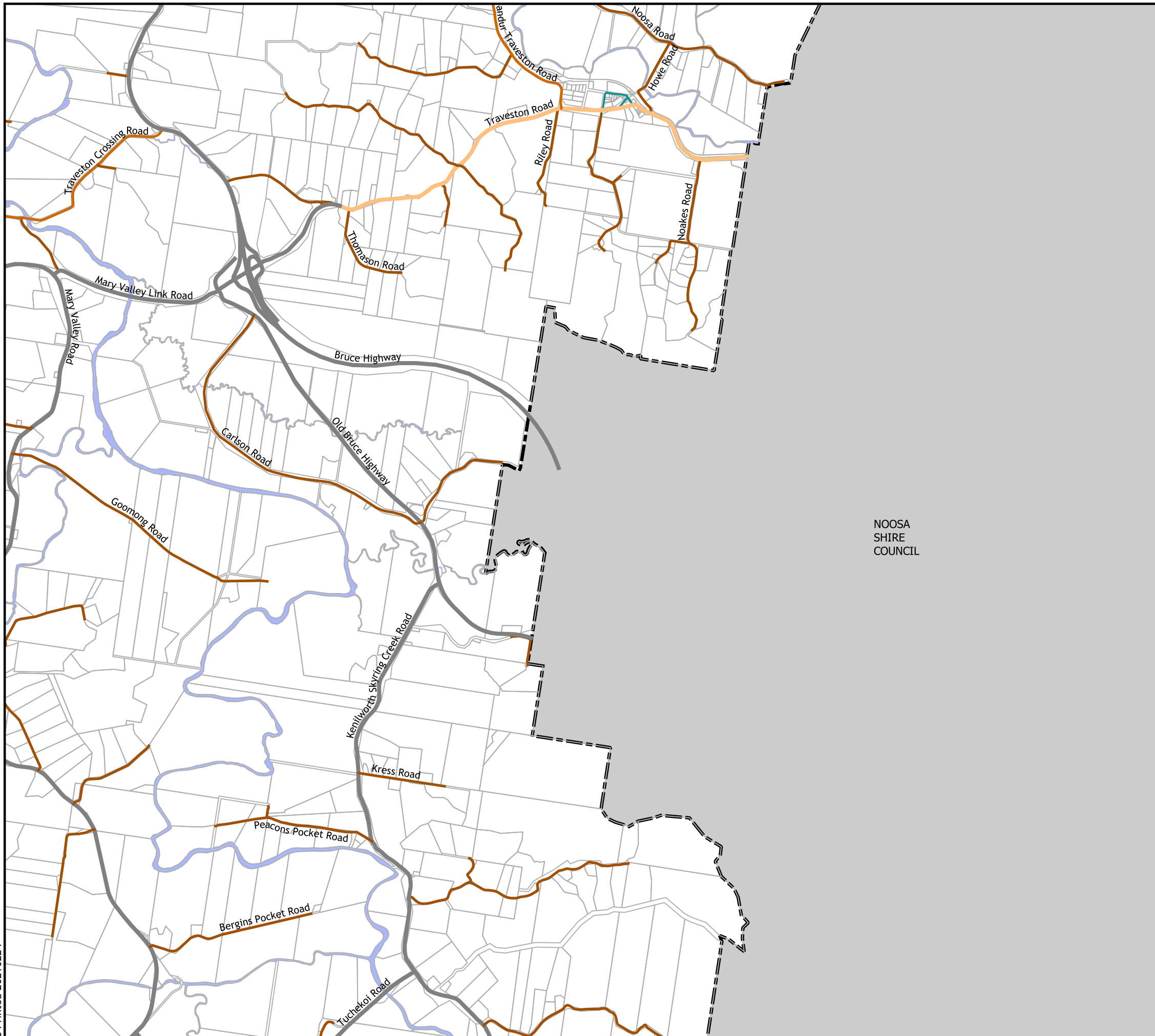




### Road Hierarchy

#### Road Hierarchy

- CBD
- Industrial Collector
- Industrial Local
- Rural Arterial
- Rural Sub-Arterial
- Rural Distributor
- Rural Collector
- Rural Local
- Rural Residential Arterial
- Rural Residential Sub-Arterial
- Rural Residential Distributor
- Rural Residential Collector
- Rural Residential Local
- State Road
- Urban Arterial
- Urban Sub-Arterial
- Urban Distributor
- Urban Collector
- Urban Local

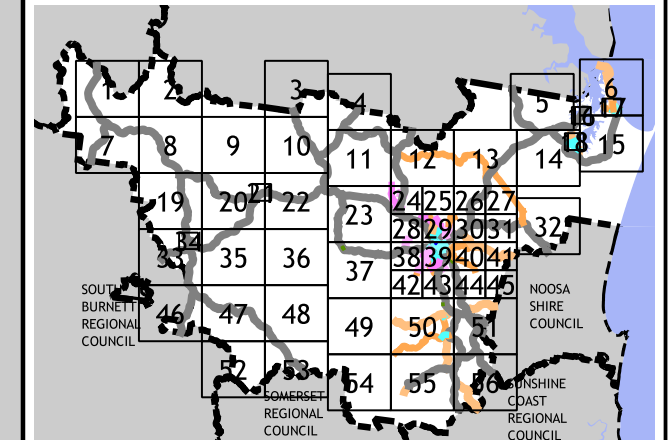
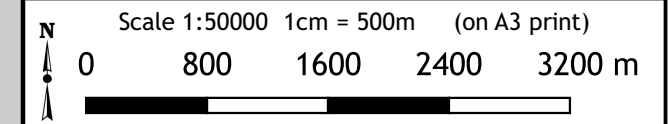


NOOSA SHIRE COUNCIL

**Disclaimer**  
 While every care is taken to ensure the accuracy of this map, Gympie Regional Council makes no representations or warranties about its accuracy, reliability, completeness or suitability for any particular purpose and disclaims all responsibility and all liability (including without limitation, liability in negligence) for all expenses, losses, damage (including indirect or consequential damage) and costs which might incur as a result of the data being inaccurate or incomplete in any way and for any reason.

**Copyright Gympie Regional Council 2016**  
 Cadastre Disclaimer:  
 Despite Department of Environment and Resource Management (DERM)'s best efforts, DERM makes no representations or warranties in relation to the Information, and, to the extent permitted by law, exclude or limit all warranties relating to correctness, accuracy, reliability, completeness or currency and all liability for any direct, indirect and consequential costs, losses, damages and expenses incurred in any way (including but not limited to that arising from negligence) in connection with any use of or reliance on the Information.

© The State of Queensland (Dept of Environment and Resource Management (DERM)) 2016.  
 Map Grid of Australia (MGA) Zone 56 Geodetic Datum of Australia (GDA) 1994



Road Hierarchy Map 51  
Version 3 Date: 15-03-2021



Gympie Regional Council

### Road Hierarchy

#### Road Hierarchy

- CBD
- Industrial Collector
- Industrial Local
- Rural Arterial
- Rural Sub-Arterial
- Rural Distributor
- Rural Collector
- Rural Local
- Rural Residential Arterial
- Rural Residential Sub-Arterial
- Rural Residential Distributor
- Rural Residential Collector
- Rural Residential Local
- State Road
- Urban Arterial
- Urban Sub-Arterial
- Urban Distributor
- Urban Collector
- Urban Local

#### Disclaimer

While every care is taken to ensure the accuracy of this map, Gympie Regional Council makes no representations or warranties about its accuracy, reliability, completeness or suitability for any particular purpose and disclaims all responsibility and all liability (including without limitation, liability in negligence) for all expenses, losses, damage (including indirect or consequential damage) and costs which might incur as a result of the data being inaccurate or incomplete in any way and for any reason.

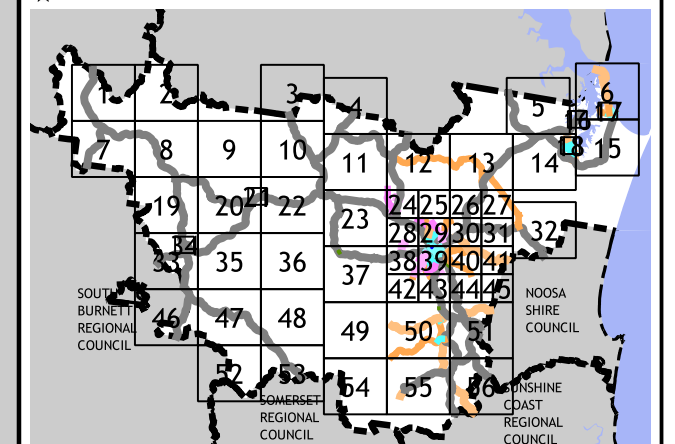
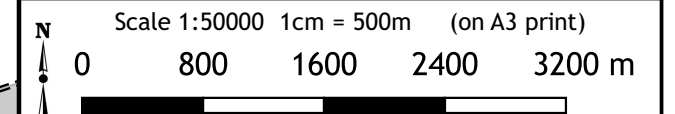
© Copyright Gympie Regional Council 2016

#### Cadastre Disclaimer:

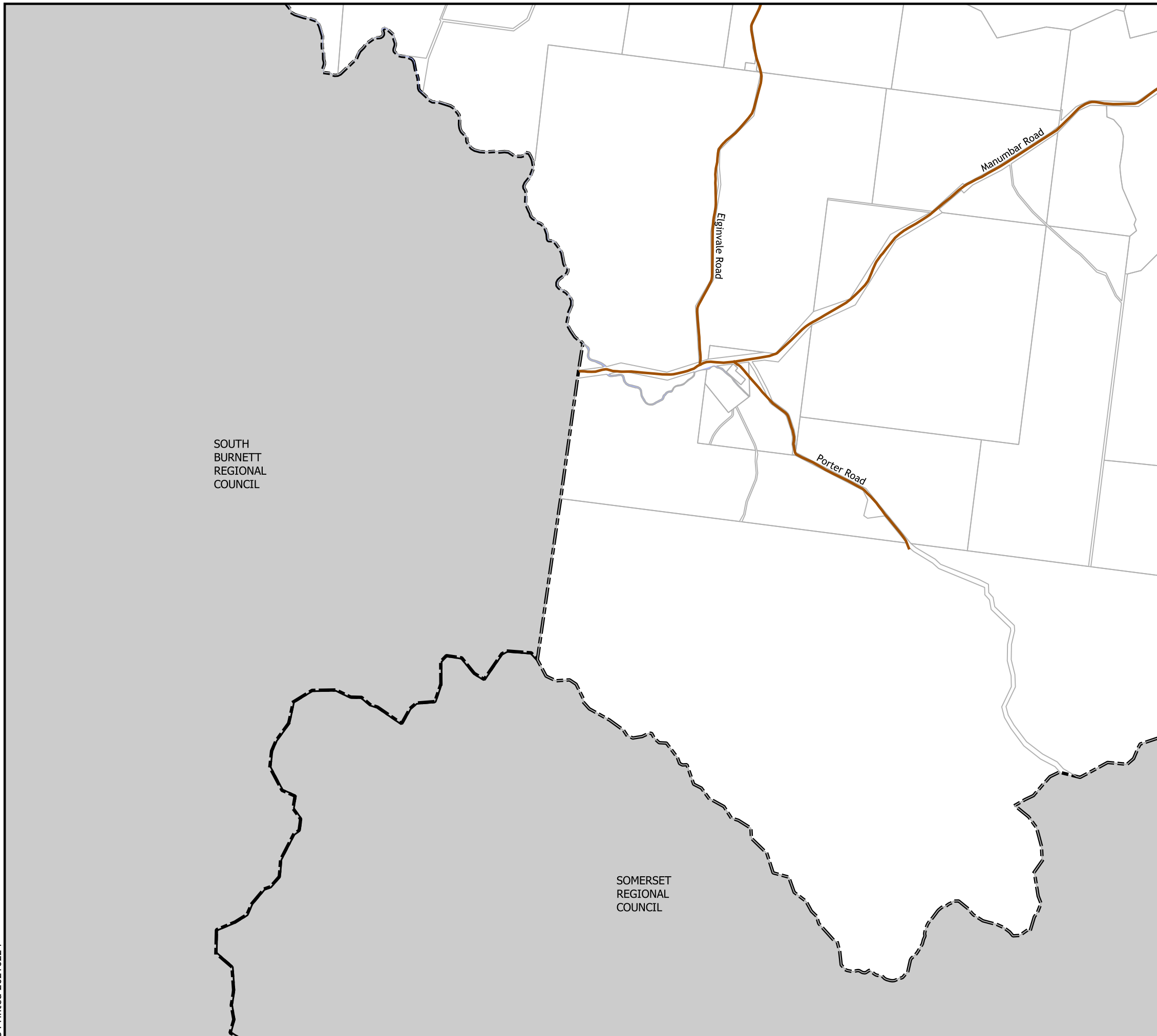
Despite Department of Environment and Resource Management (DERM)'s best efforts, DERM makes no representations or warranties in relation to the Information, and, to the extent permitted by law, exclude or limit all warranties relating to correctness, accuracy, reliability, completeness or currency and all liability for any direct, indirect and consequential costs, losses, damages and expenses incurred in any way (including but not limited to that arising from negligence) in connection with any use of or reliance on the Information.

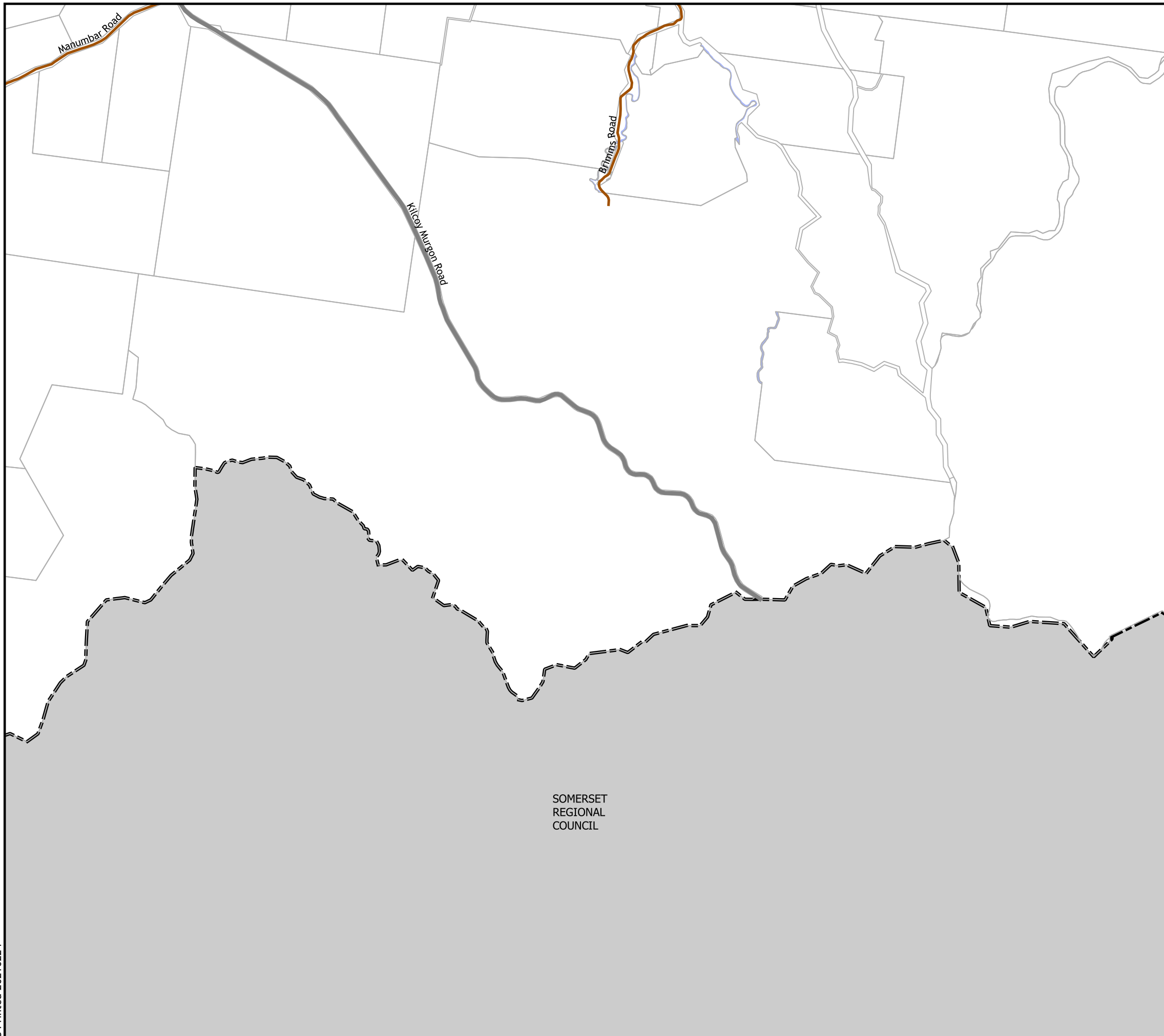
© The State of Queensland (Dept of Environment and Resource Management (DERM)) 2016.

Map Grid of Australia (MGA) Zone 56 Geodetic Datum of Australia (GDA) 1994



Road Hierarchy Map 52  
Version 3 Date: 15-03-2021





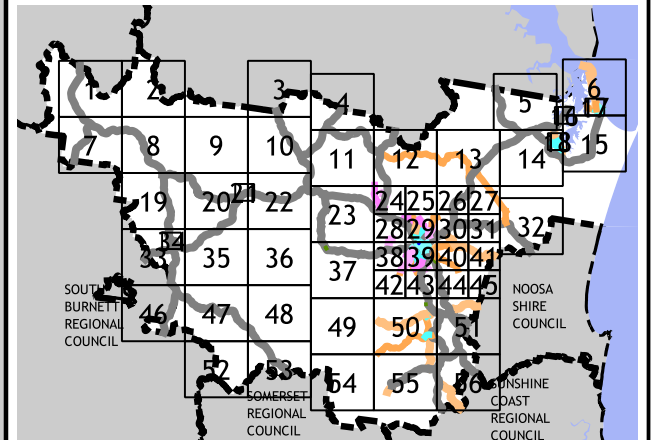
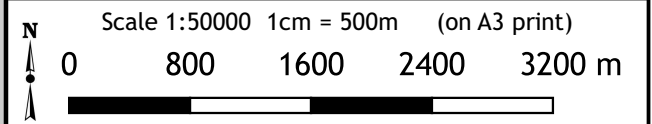
- Road Hierarchy**
- CBD
  - Industrial Collector
  - Industrial Local
  - Rural Arterial
  - Rural Sub-Arterial
  - Rural Distributor
  - Rural Collector
  - Rural Local
  - Rural Residential Arterial
  - Rural Residential Sub-Arterial
  - Rural Residential Distributor
  - Rural Residential Collector
  - Rural Residential Local
  - State Road
  - Urban Arterial
  - Urban Sub-Arterial
  - Urban Distributor
  - Urban Collector
  - Urban Local

**Disclaimer**  
 While every care is taken to ensure the accuracy of this map, Gympie Regional Council makes no representations or warranties about its accuracy, reliability, completeness or suitability for any particular purpose and disclaims all responsibility and all liability (including without limitation, liability in negligence) for all expenses, losses, damage (including indirect or consequential damage) and costs which might incur as a result of the data being inaccurate or incomplete in any way and for any reason.

**Copyright Gympie Regional Council 2016**

**Cadastre Disclaimer:**  
 Despite Department of Environment and Resource Management (DERM)'s best efforts, DERM makes no representations or warranties in relation to the Information, and, to the extent permitted by law, exclude or limit all warranties relating to correctness, accuracy, reliability, completeness or currency and all liability for any direct, indirect and consequential costs, losses, damages and expenses incurred in any way (including but not limited to that arising from negligence) in connection with any use of or reliance on the Information.

© The State of Queensland (Dept of Environment and Resource Management (DERM)) 2016.  
 Map Grid of Australia (MGA) Zone 56 Geodetic Datum of Australia (GDA) 1994



SOMERSET  
REGIONAL  
COUNCIL



Gympie Regional Council

### Road Hierarchy

#### Road Hierarchy

- CBD
- Industrial Collector
- Industrial Local
- Rural Arterial
- Rural Sub-Arterial
- Rural Distributor
- Rural Collector
- Rural Local
- Rural Residential Arterial
- Rural Residential Sub-Arterial
- Rural Residential Distributor
- Rural Residential Collector
- Rural Residential Local
- State Road
- Urban Arterial
- Urban Sub-Arterial
- Urban Distributor
- Urban Collector
- Urban Local

#### Disclaimer

While every care is taken to ensure the accuracy of this map, Gympie Regional Council makes no representations or warranties about its accuracy, reliability, completeness or suitability for any particular purpose and disclaims all responsibility and all liability (including without limitation, liability in negligence) for all expenses, losses, damage (including indirect or consequential damage) and costs which might incur as a result of the data being inaccurate or incomplete in any way and for any reason.

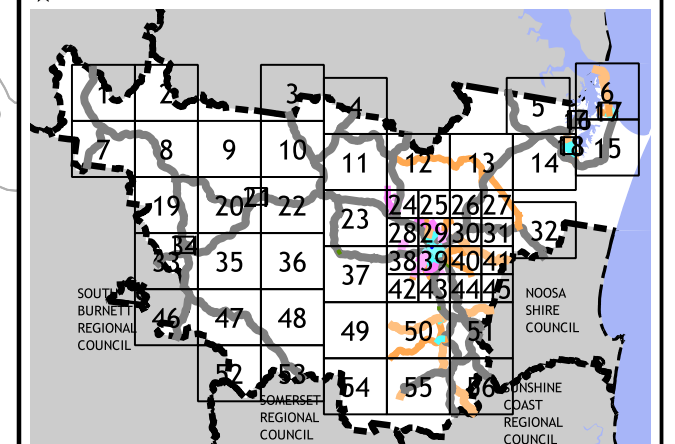
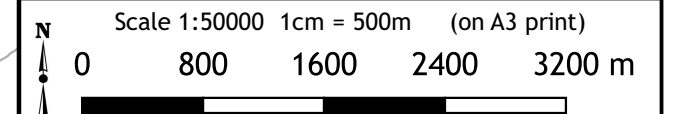
© Copyright Gympie Regional Council 2016

#### Cadastral Disclaimer:

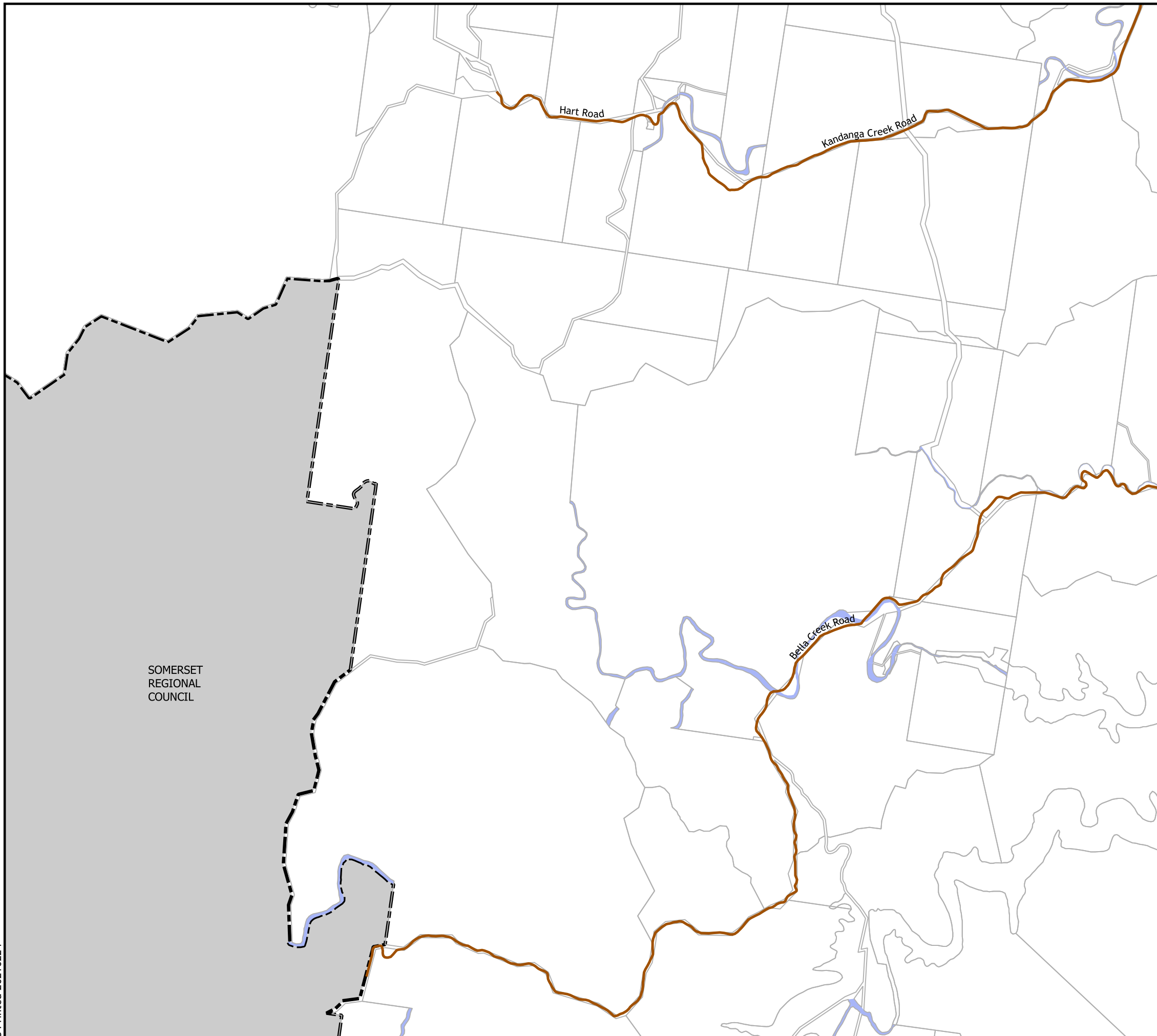
Despite Department of Environment and Resource Management (DERM)'s best efforts, DERM makes no representations or warranties in relation to the Information, and, to the extent permitted by law, exclude or limit all warranties relating to correctness, accuracy, reliability, completeness or currency and all liability for any direct, indirect and consequential costs, losses, damages and expenses incurred in any way (including but not limited to that arising from negligence) in connection with any use of or reliance on the Information.

© The State of Queensland (Dept of Environment and Resource Management (DERM)) 2016.

Map Grid of Australia (MGA) Zone 56 Geodetic Datum of Australia (GDA) 1994



Road Hierarchy Map 54  
Version 3 Date: 15-03-2021

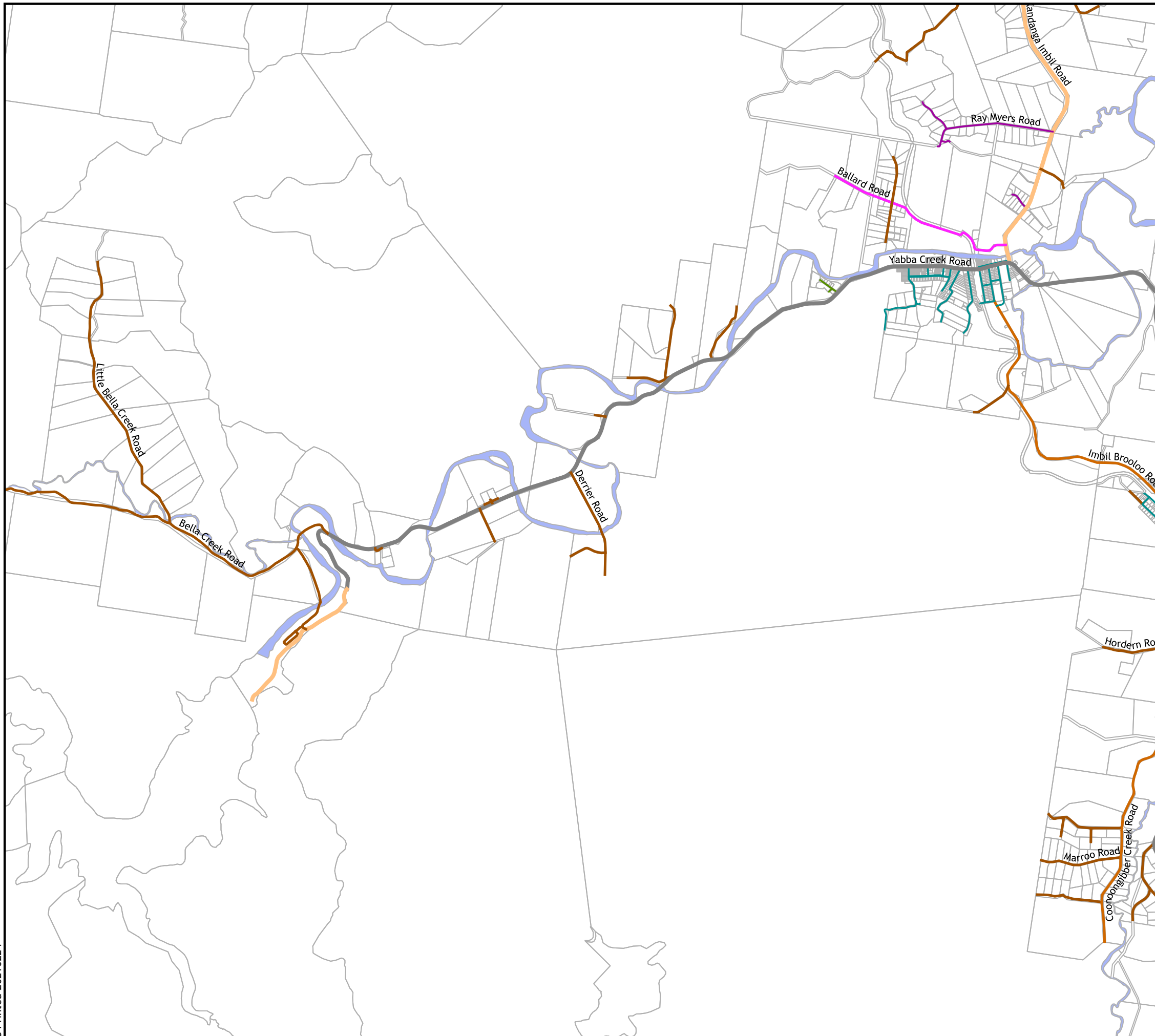


SOMERSET  
REGIONAL  
COUNCIL

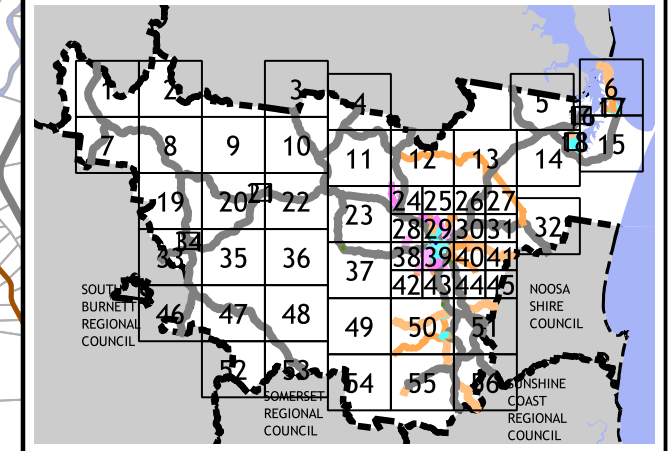
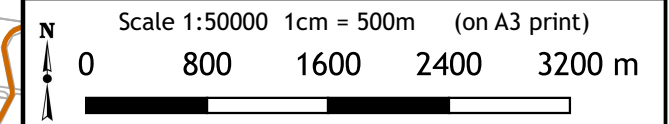


### Road Hierarchy

- Road Hierarchy
- CBD
  - Industrial Collector
  - Industrial Local
  - Rural Arterial
  - Rural Sub-Arterial
  - Rural Distributor
  - Rural Collector
  - Rural Local
  - Rural Residential Arterial
  - Rural Residential Sub-Arterial
  - Rural Residential Distributor
  - Rural Residential Collector
  - Rural Residential Local
  - State Road
  - Urban Arterial
  - Urban Sub-Arterial
  - Urban Distributor
  - Urban Collector
  - Urban Local



**Disclaimer**  
 While every care is taken to ensure the accuracy of this map, Gympie Regional Council makes no representations or warranties about its accuracy, reliability, completeness or suitability for any particular purpose and disclaims all responsibility and all liability (including without limitation, liability in negligence) for all expenses, losses, damage (including indirect or consequential damage) and costs which might incur as a result of the data being inaccurate or incomplete in any way and for any reason.  
 © Copyright Gympie Regional Council 2016  
**Cadastre Disclaimer:**  
 Despite Department of Environment and Resource Management (DERM)'s best efforts, DERM makes no representations or warranties in relation to the Information, and, to the extent permitted by law, exclude or limit all warranties relating to correctness, accuracy, reliability, completeness or currency and all liability for any direct, indirect and consequential costs, losses, damages and expenses incurred in any way (including but not limited to that arising from negligence) in connection with any use of or reliance on the Information.  
 © The State of Queensland (Dept of Environment and Resource Management (DERM)) 2016.  
 Map Grid of Australia (MGA) Zone 56 Geodetic Datum of Australia (GDA) 1994



Road Hierarchy Map 55  
 Version 3 Date: 15-03-2021



Gympie Regional Council

### Road Hierarchy

#### Road Hierarchy

- CBD
- Industrial Collector
- Industrial Local
- Rural Arterial
- Rural Sub-Arterial
- Rural Distributor
- Rural Collector
- Rural Local
- Rural Residential Arterial
- Rural Residential Sub-Arterial
- Rural Residential Distributor
- Rural Residential Collector
- Rural Residential Local
- State Road
- Urban Arterial
- Urban Sub-Arterial
- Urban Distributor
- Urban Collector
- Urban Local

#### Disclaimer

While every care is taken to ensure the accuracy of this map, Gympie Regional Council makes no representations or warranties about its accuracy, reliability, completeness or suitability for any particular purpose and disclaims all responsibility and all liability (including without limitation, liability in negligence) for all expenses, losses, damage (including indirect or consequential damage) and costs which might incur as a result of the data being inaccurate or incomplete in any way and for any reason.

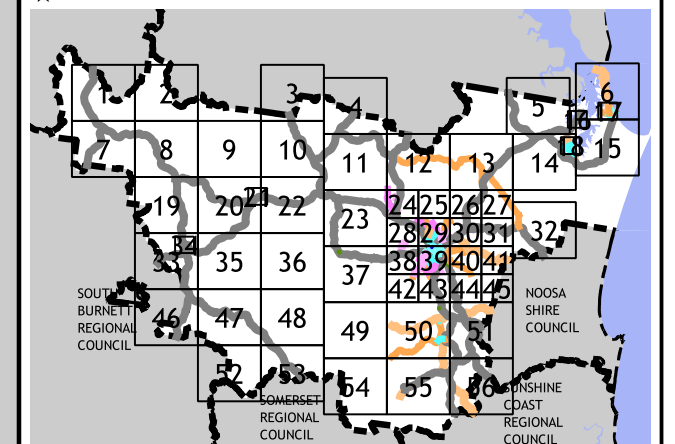
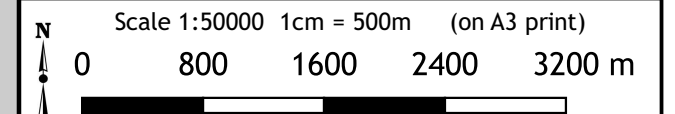
© Copyright Gympie Regional Council 2016

#### Cadastral Disclaimer:

Despite Department of Environment and Resource Management (DERM)'s best efforts, DERM makes no representations or warranties in relation to the Information, and, to the extent permitted by law, exclude or limit all warranties relating to correctness, accuracy, reliability, completeness or currency and all liability for any direct, indirect and consequential costs, losses, damages and expenses incurred in any way (including but not limited to that arising from negligence) in connection with any use of or reliance on the Information.

© The State of Queensland (Dept of Environment and Resource Management (DERM)) 2016.

Map Grid of Australia (MGA) Zone 56 Geodetic Datum of Australia (GDA) 1994



Road Hierarchy Map 56  
Version 3 Date: 15-03-2021

