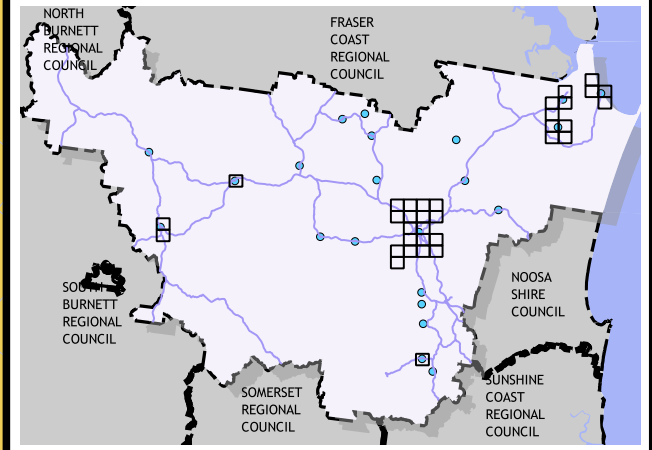
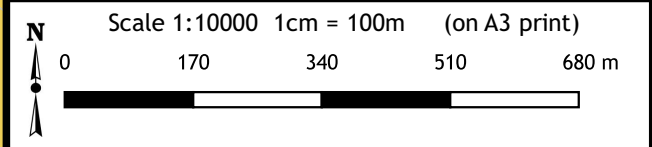
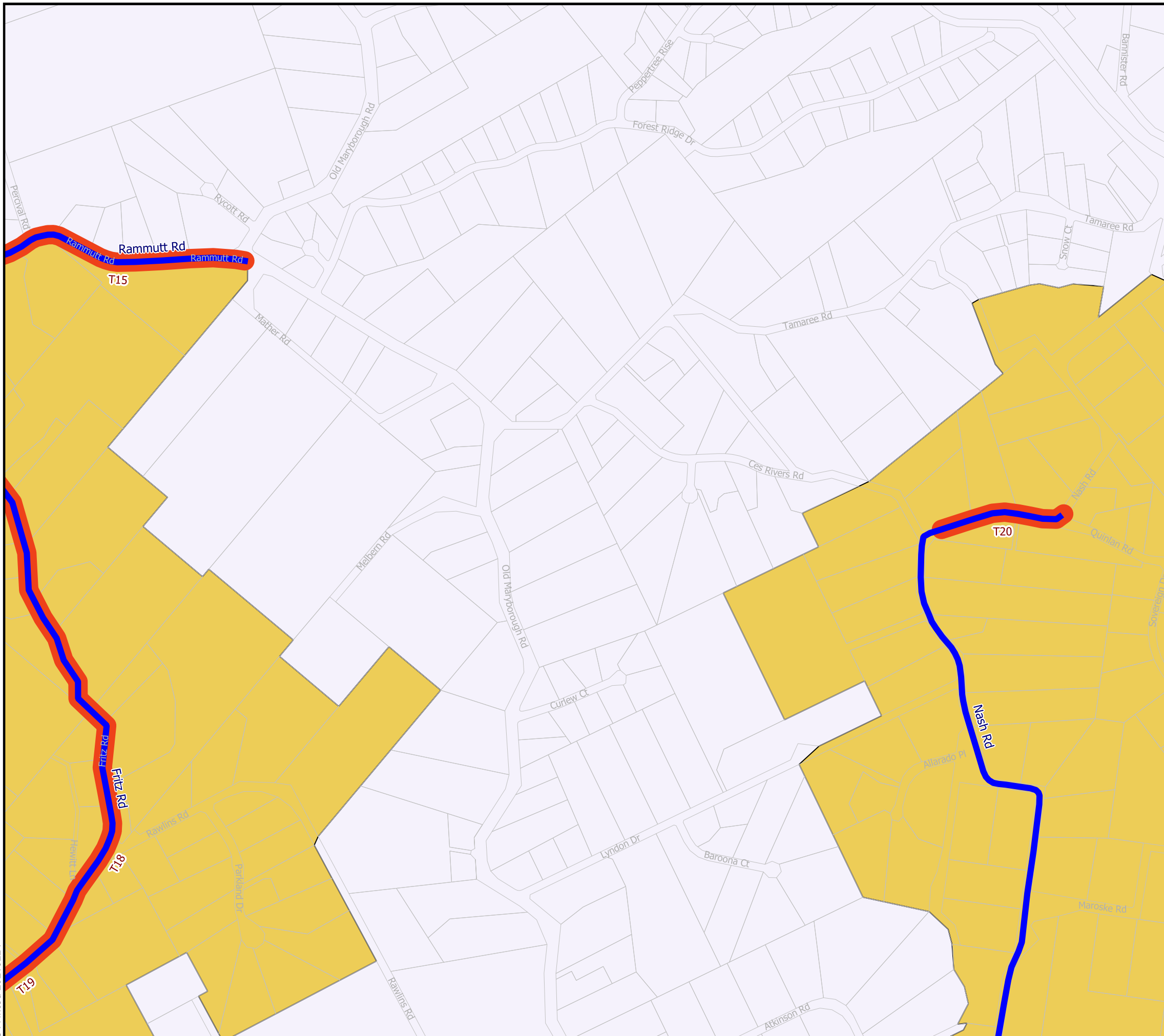


- | | | | |
|--|-----------------------------|--|-----------------------------|
| | Trunk Roads | | Transport Service Catchment |
| | State Road Network | | Goomeri |
| | Future Road Works | | Gympie |
| | Trunk Road Bridges | | Imbil |
| | Trunk Road Bus Shelter | | Kilkivan |
| | Future Intersection Upgrade | | |
| | Future Transport Facility | | |
| | Future Bridge Upgrade | | |

Disclaimer
 While every care is taken to ensure the accuracy of this map, Gympie Regional Council makes no representations or warranties about its accuracy, reliability, completeness or suitability for any particular purpose and disclaims all responsibility and all liability (including without limitation, liability in negligence) for all expenses, losses, damage (including indirect or consequential damage) and costs which might incur as a result of the data being inaccurate or incomplete in any way and for any reason.
 © Copyright Gympie Regional Council 2016
Cadastral Disclaimer:
 Despite Department of Environment and Resource Management (DERM)'s best efforts, DERM makes no representations or warranties in relation to the information, and, to the extent permitted by law, exclude or limit all warranties relating to correctness, accuracy, reliability, completeness or currency and all liability for any direct, indirect and consequential costs, losses, damages and expenses incurred in any way (including but not limited to that arising from negligence) in connection with any use of or reliance on the information.
 © The State of Queensland (Dept of Environment and Resource Management (DERM)) 2016.
 Map Grid of Australia (MGA) Zone 56 Geodetic Datum of Australia (GDA) 1994



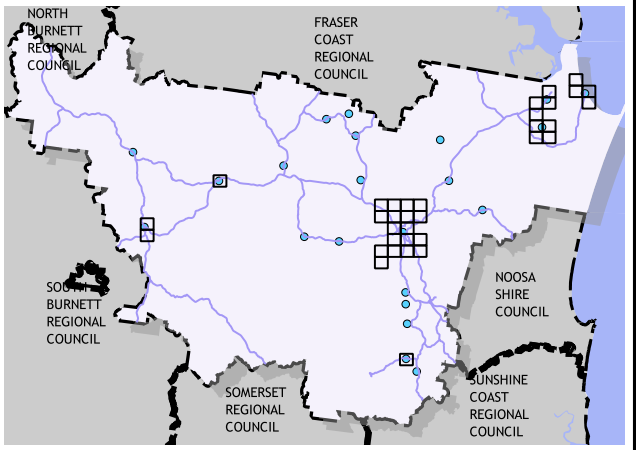
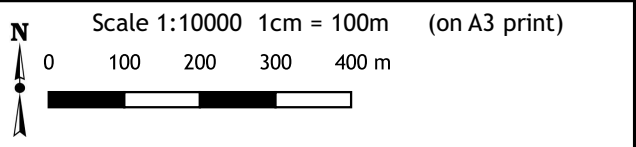


Gympie Regional Council
Plans for Trunk Infrastructure

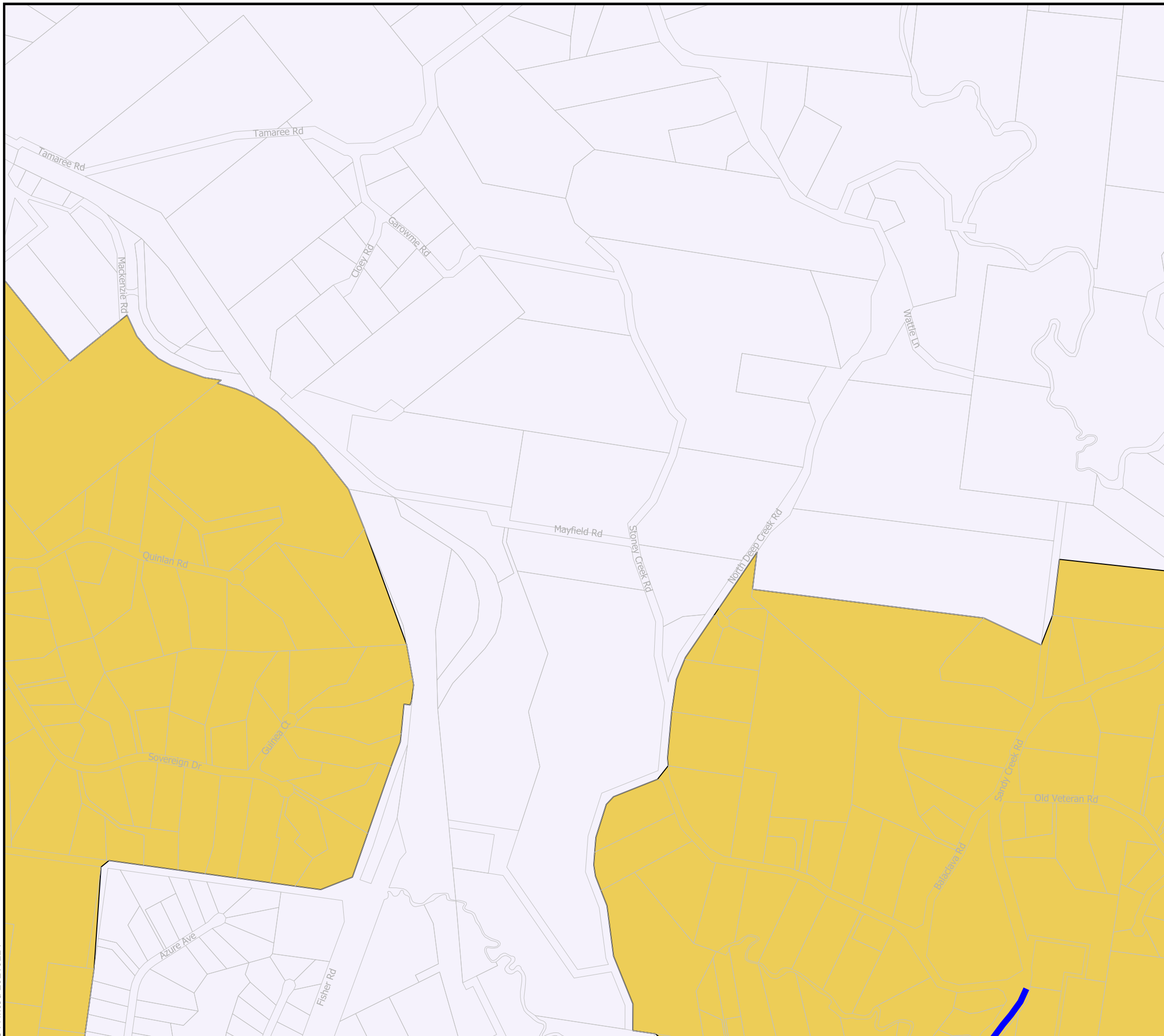
TAMAREE

- Trunk Roads
 - State Road Network
 - Future Road Works
 - Trunk Road Bridges
 - Trunk Road Bus Shelter
 - Future Intersection Upgrade
 - Future Transport Facility
 - Future Bridge Upgrade
- Transport Service Catchment**
 - Cooloola Coast
 - Goomeri
 - Gympie
 - Imbil
 - Kilkivan

Disclaimer
While every care is taken to ensure the accuracy of this map, Gympie Regional Council makes no representations or warranties about its accuracy, reliability, completeness or suitability for any particular purpose and disclaims all responsibility and all liability (including without limitation, liability in negligence) for all expenses, losses, damage (including indirect or consequential damage) and costs which might incur as a result of the data being inaccurate or incomplete in any way and for any reason.
© Copyright Gympie Regional Council 2016
Cadastral Disclaimer:
Despite Department of Environment and Resource Management (DERM)'s best efforts, DERM makes no representations or warranties in relation to the information, and, to the extent permitted by law, exclude or limit all warranties relating to correctness, accuracy, reliability, completeness or currency and all liability for any direct, indirect and consequential costs, losses, damages and expenses incurred in any way (including but not limited to that arising from negligence) in connection with any use of or reliance on the information.
© The State of Queensland (Dept of Environment and Resource Management (DERM)) 2016.
Map Grid of Australia (MGA) Zone 56 Geodetic Datum of Australia (GDA) 1994



Transport - Trunk Roads
Map: PFTI-TRD- 2
Version 3 Date: 15-03-2021



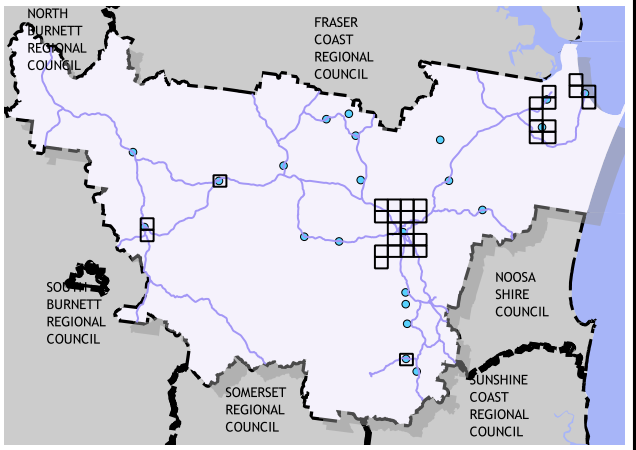
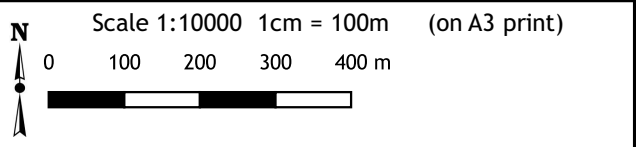
Gympie Regional Council
Plans for Trunk Infrastructure

NORTH DEEP CREEK

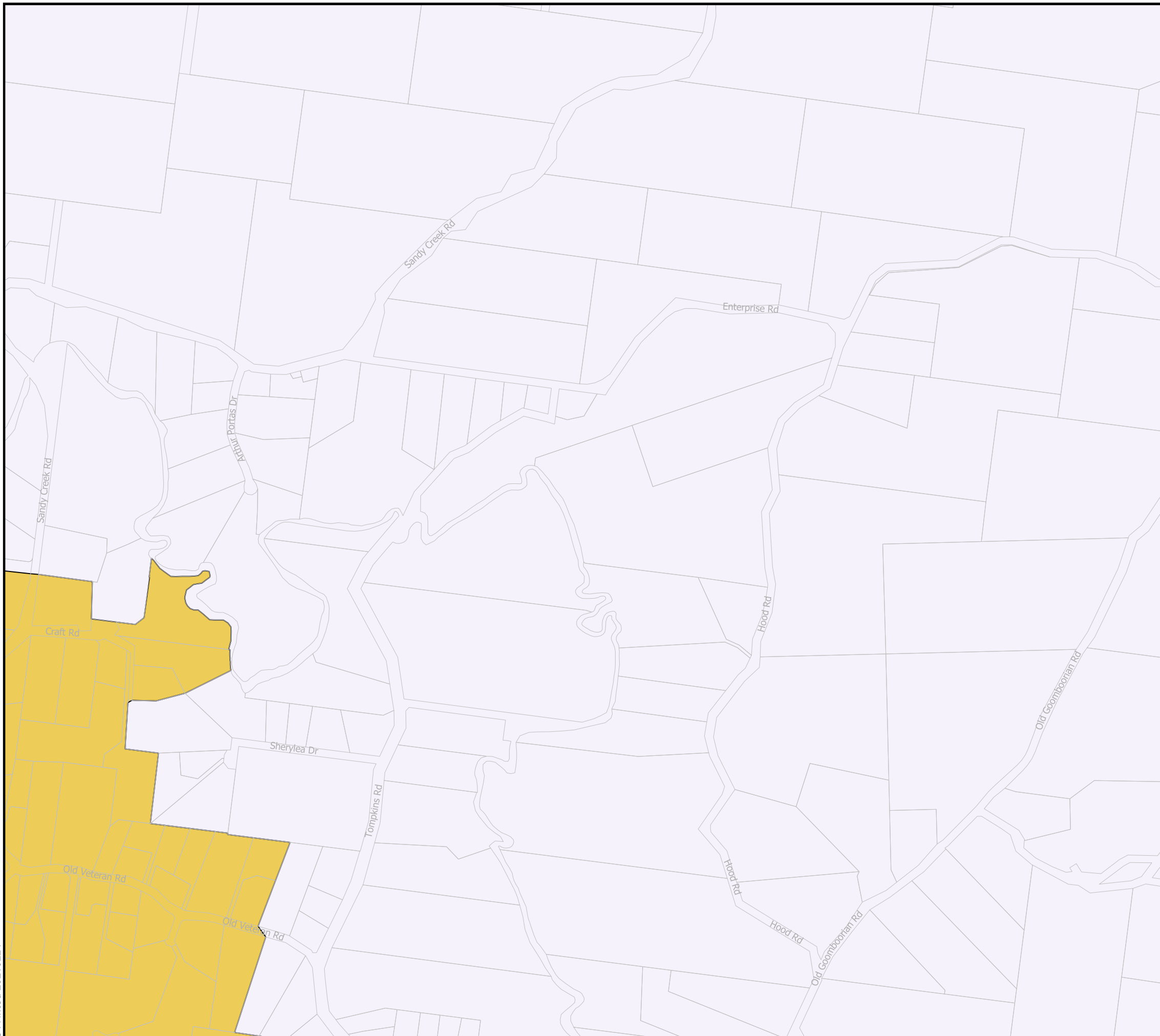
- | | | | |
|--|-----------------------------|--|-----------------------------|
| | Trunk Roads | | Transport Service Catchment |
| | State Road Network | | Cooloola Coast |
| | Future Road Works | | Gympie |
| | Trunk Road Bridges | | Imbil |
| | Trunk Road Bus Shelter | | Kilkivan |
| | Future Intersection Upgrade | | |
| | Future Transport Facility | | |
| | Future Bridge Upgrade | | |

Disclaimer
While every care is taken to ensure the accuracy of this map, Gympie Regional Council makes no representations or warranties about its accuracy, reliability, completeness or suitability for any particular purpose and disclaims all responsibility and all liability (including without limitation, liability in negligence) for all expenses, losses, damage (including indirect or consequential damage) and costs which might incur as a result of the data being inaccurate or incomplete in any way and for any reason.
© Copyright Gympie Regional Council 2016

Cadastral Disclaimer:
Despite Department of Environment and Resource Management (DERM)'s best efforts, DERM makes no representations or warranties in relation to the information, and, to the extent permitted by law, exclude or limit all warranties relating to correctness, accuracy, reliability, completeness or currency and all liability for any direct, indirect and consequential costs, losses, damages and expenses incurred in any way (including but not limited to that arising from negligence) in connection with any use of or reliance on the information.
© The State of Queensland (Dept of Environment and Resource Management (DERM)) 2016.
Map Grid of Australia (MGA) Zone 56 Geodetic Datum of Australia (GDA) 1994



Transport - Trunk Roads
Map: PFTI-TRD- 3
Version 3 Date: 15-03-2021

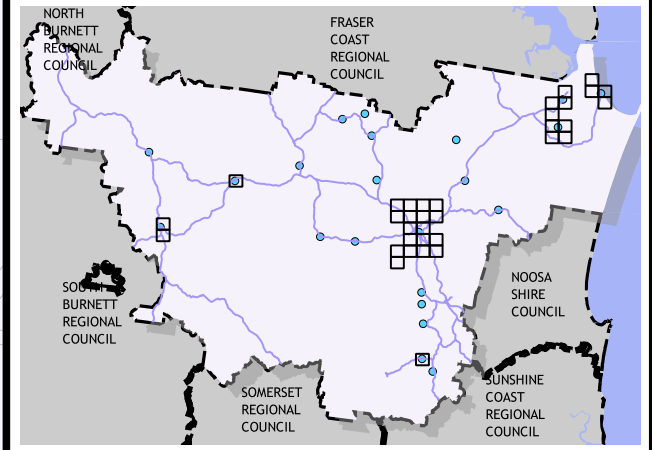
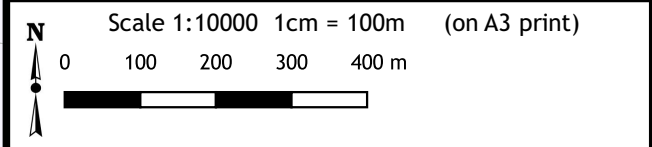


Gympie Regional Council
Plans for Trunk Infrastructure

VETERAN

- | | | | |
|--|-----------------------------|--|-----------------------------|
| | Trunk Roads | | Transport Service Catchment |
| | State Road Network | | Cooloola Coast |
| | Future Road Works | | Gympie |
| | Trunk Road Bridges | | Imbil |
| | Trunk Road Bus Shelter | | Kilkivan |
| | Future Intersection Upgrade | | |
| | Future Transport Facility | | |
| | Future Bridge Upgrade | | |

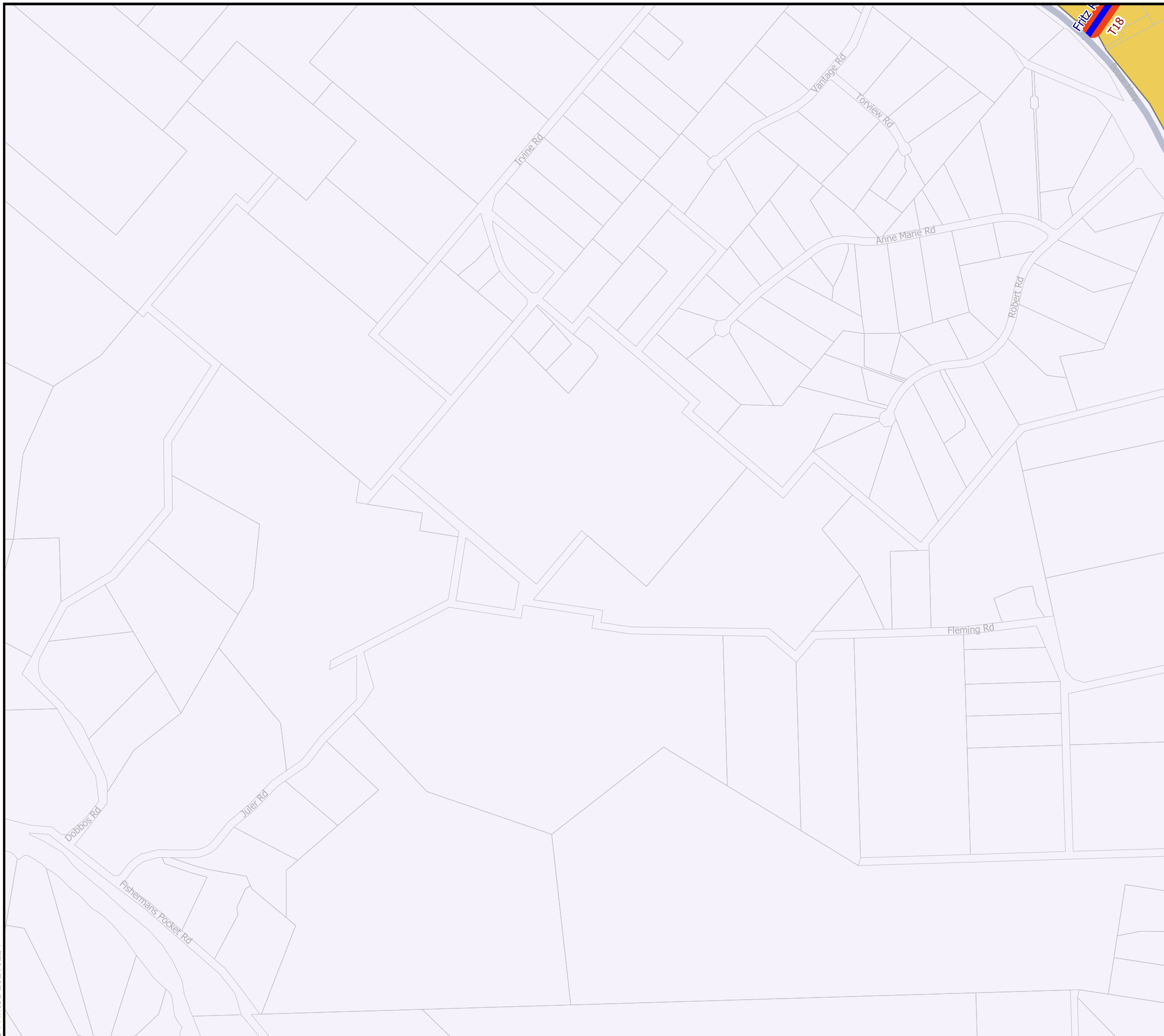
Disclaimer
While every care is taken to ensure the accuracy of this map, Gympie Regional Council makes no representations or warranties about its accuracy, reliability, completeness or suitability for any particular purpose and disclaims all responsibility and all liability (including without limitation, liability in negligence) for all expenses, losses, damage (including indirect or consequential damage) and costs which might incur as a result of the data being inaccurate or incomplete in any way and for any reason.
© Copyright Gympie Regional Council 2016
Cadastral Disclaimer:
Despite Department of Environment and Resource Management (DERM)'s best efforts, DERM makes no representations or warranties in relation to the information, and, to the extent permitted by law, exclude or limit all warranties relating to correctness, accuracy, reliability, completeness or currency and all liability for any direct, indirect and consequential costs, losses, damages and expenses incurred in any way (including but not limited to that arising from negligence) in connection with any use of or reliance on the information.
© The State of Queensland (Dept of Environment and Resource Management (DERM)) 2016.
Map Grid of Australia (MGA) Zone 56 Geodetic Datum of Australia (GDA) 1994
















Transport - Trunk Roads

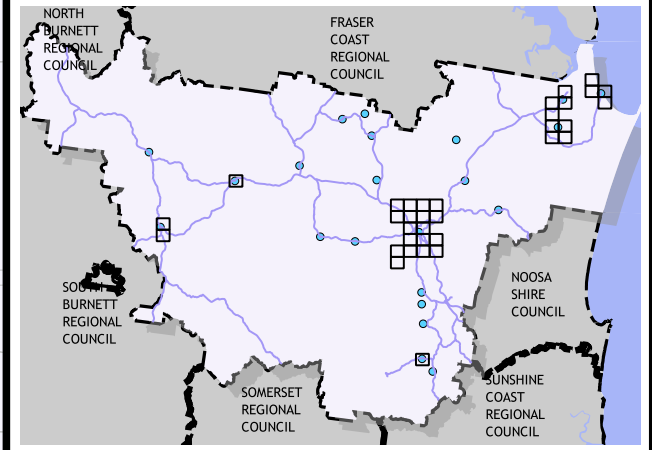
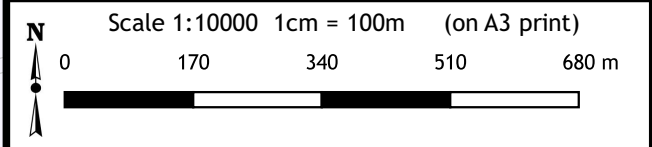
Map: PFTI-TRD- 4

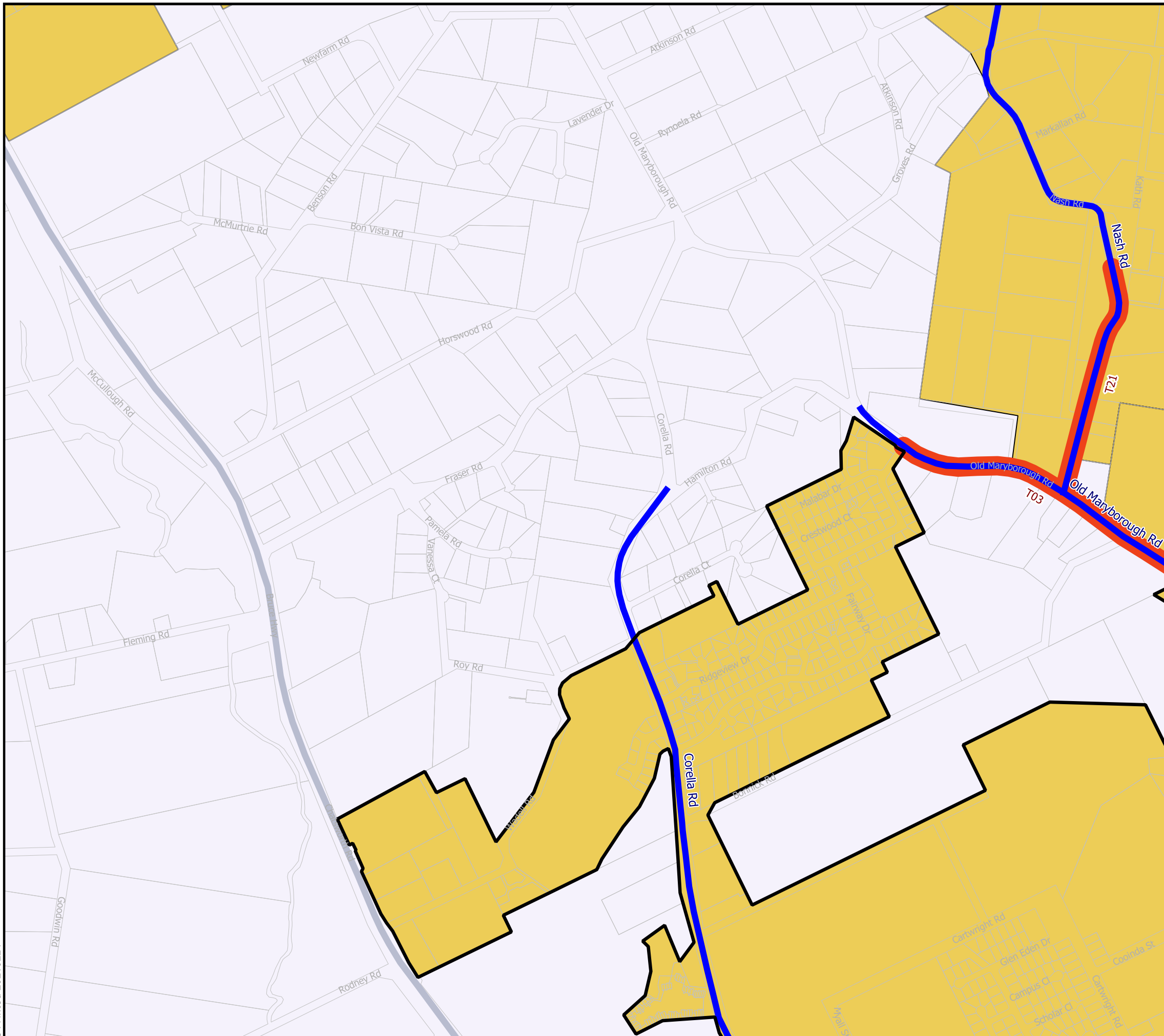
Version 3 Date: 15-03-2021



- | | | | |
|---|-----------------------------|---|-----------------------------|
|  | Trunk Roads |  | Transport Service Catchment |
|  | State Road Network |  | Cooloola Coast |
|  | Future Road Works |  | Gympie |
|  | Trunk Road Bridges |  | Imbil |
|  | Trunk Road Bus Shelter |  | Kilkivan |
|  | Future Intersection Upgrade | | |
|  | Future Transport Facility | | |
|  | Future Bridge Upgrade | | |

Disclaimer
 While every care is taken to ensure the accuracy of this map, Gympie Regional Council makes no representations or warranties about its accuracy, reliability, completeness or suitability for any particular purpose and disclaims all responsibility and all liability (including without limitation, liability in negligence) for all expenses, losses, damage (including indirect or consequential damage) and costs which might incur as a result of the data being inaccurate or incomplete in any way and for any reason.
 © Copyright Gympie Regional Council 2016
Cadastral Disclaimer:
 Despite Department of Environment and Resource Management (DERM)'s best efforts, DERM makes no representations or warranties in relation to the information, and, to the extent permitted by law, exclude or limit all warranties relating to correctness, accuracy, reliability, completeness or currency and all liability for any direct, indirect and consequential costs, losses, damages and expenses incurred in any way (including but not limited to that arising from negligence) in connection with any use of or reliance on the information.
 © The State of Queensland (Dept of Environment and Resource Management (DERM)) 2016.
 Map Grid of Australia (MGA) Zone 56 Geodetic Datum of Australia (GDA) 1994



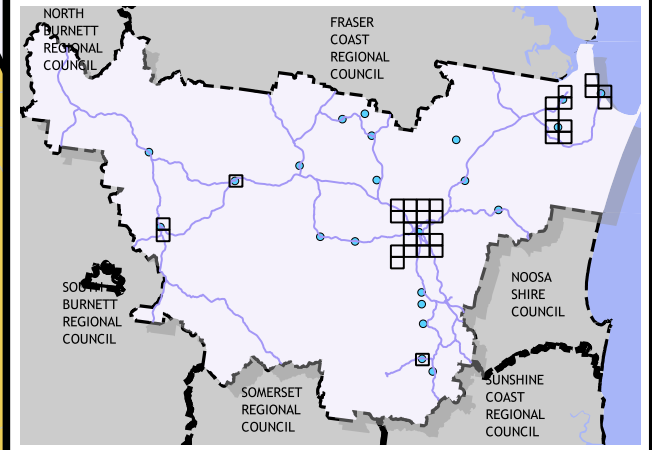
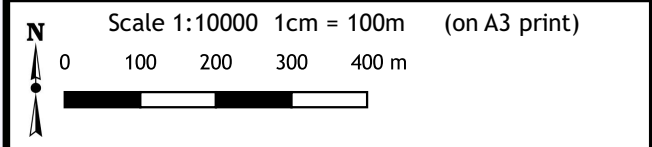


Gympie Regional Council
Plans for Trunk Infrastructure

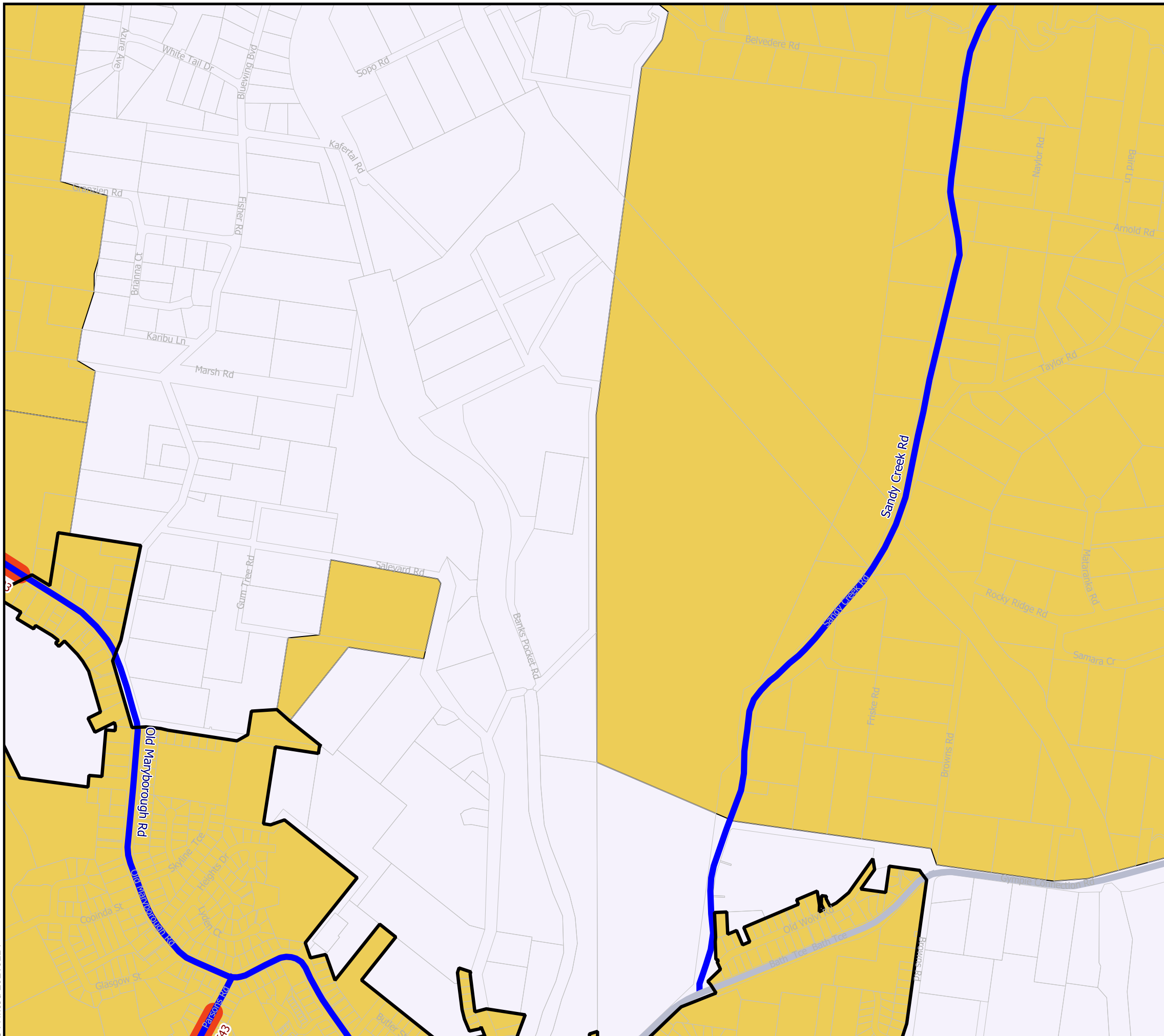
ARALUEN

- Trunk Roads
 - State Road Network
 - Future Road Works
 - Trunk Road Bridges
 - Trunk Road Bus Shelter
 - Future Intersection Upgrade
 - Future Transport Facility
 - Future Bridge Upgrade
- Cooloola Coast
 - Goomeri
 - Gympie
 - Imbil
 - Kilkivan

Disclaimer
While every care is taken to ensure the accuracy of this map, Gympie Regional Council makes no representations or warranties about its accuracy, reliability, completeness or suitability for any particular purpose and disclaims all responsibility and all liability (including without limitation, liability in negligence) for all expenses, losses, damage (including indirect or consequential damage) and costs which might incur as a result of the data being inaccurate or incomplete in any way and for any reason.
© Copyright Gympie Regional Council 2016
Cadastral Disclaimer:
Despite Department of Environment and Resource Management (DERM)'s best efforts, DERM makes no representations or warranties in relation to the information, and, to the extent permitted by law, exclude or limit all warranties relating to correctness, accuracy, reliability, completeness or currency and all liability for any direct, indirect and consequential costs, losses, damages and expenses incurred in any way (including but not limited to that arising from negligence) in connection with any use of or reliance on the information.
© The State of Queensland (Dept of Environment and Resource Management (DERM)) 2016.
Map Grid of Australia (MGA) Zone 56 Geodetic Datum of Australia (GDA) 1994



Transport - Trunk Roads
Map: PFTI-TRD- 6
Version 3 Date: 15-03-2021



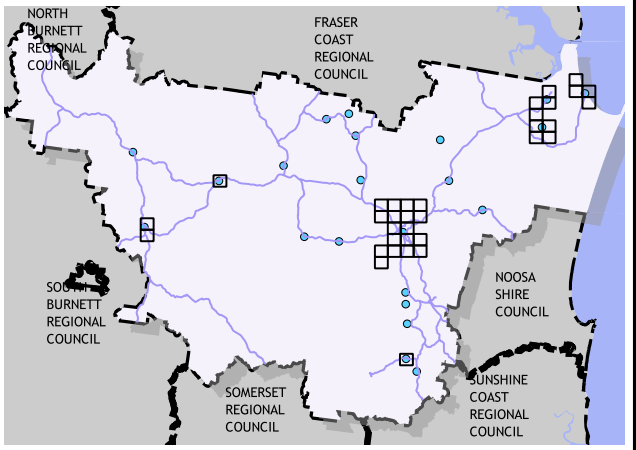
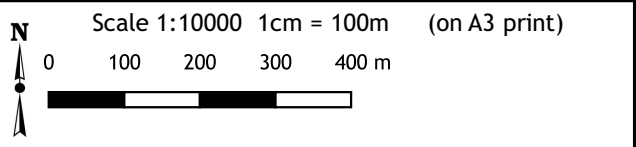
Gympie Regional Council
Plans for Trunk Infrastructure

ARALUEN

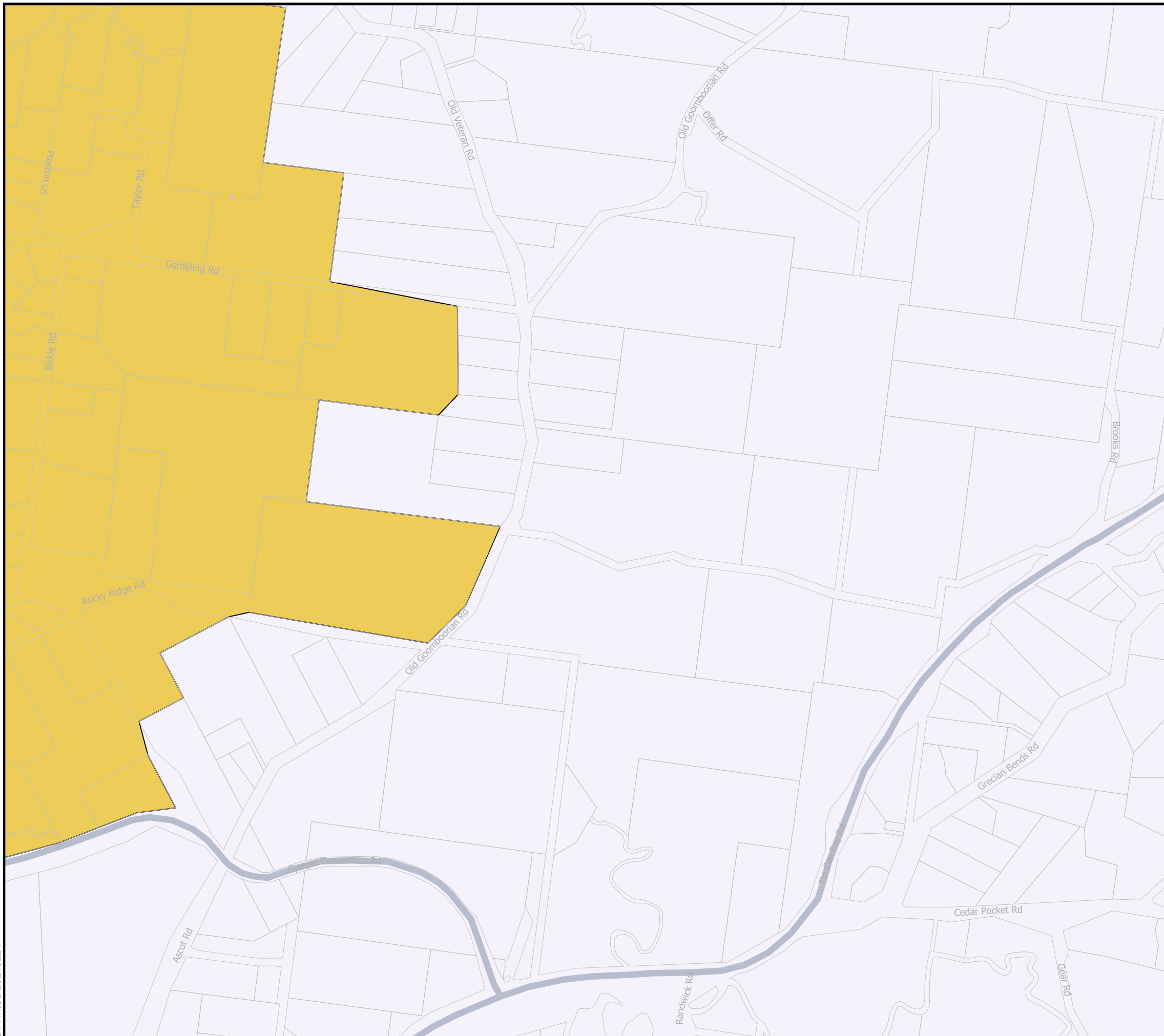
- Trunk Roads
 - State Road Network
 - Future Road Works
 - Trunk Road Bridges
 - Trunk Road Bus Shelter
 - Future Intersection Upgrade
 - Future Transport Facility
 - Future Bridge Upgrade
- Cooloola Coast
 - Goomeri
 - Gympie
 - Imbil
 - Kilkivan

Disclaimer
While every care is taken to ensure the accuracy of this map, Gympie Regional Council makes no representations or warranties about its accuracy, reliability, completeness or suitability for any particular purpose and disclaims all responsibility and all liability (including without limitation, liability in negligence) for all expenses, losses, damage (including indirect or consequential damage) and costs which might incur as a result of the data being inaccurate or incomplete in any way and for any reason.
© Copyright Gympie Regional Council 2016

Cadastral Disclaimer:
Despite Department of Environment and Resource Management (DERM)'s best efforts, DERM makes no representations or warranties in relation to the information, and, to the extent permitted by law, exclude or limit all warranties relating to correctness, accuracy, reliability, completeness or currency and all liability for any direct, indirect and consequential costs, losses, damages and expenses incurred in any way (including but not limited to that arising from negligence) in connection with any use of or reliance on the information.
© The State of Queensland (Dept of Environment and Resource Management (DERM)) 2016.
Map Grid of Australia (MGA) Zone 56 Geodetic Datum of Australia (GDA) 1994



Transport - Trunk Roads
Map: PFTI-TRD- 7
Version 3 Date: 15-03-2021



Gympie Regional Council
Plans for Trunk Infrastructure

VETERAN

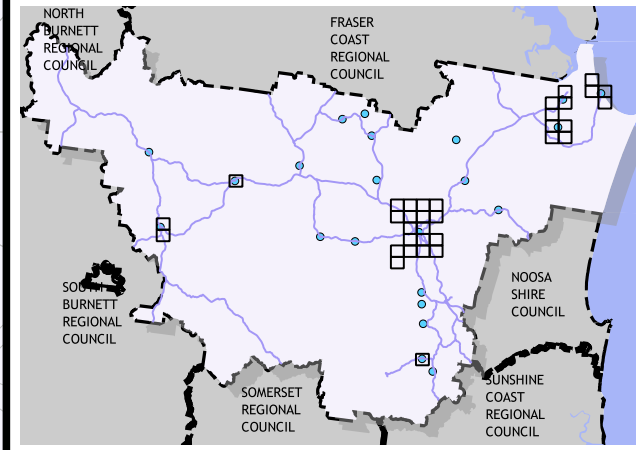
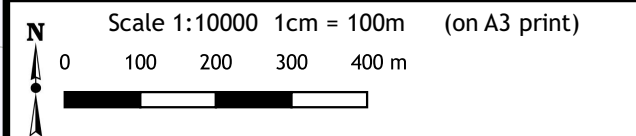
- | | |
|-----------------------------|-----------------------------|
| Trunk Roads | Transport Service Catchment |
| State Road Network | Goomeri |
| Future Road Works | Gympie |
| Trunk Road Bridges | Imbil |
| Trunk Road Bus Shelter | Kilkivan |
| Future Intersection Upgrade | |
| Future Transport Facility | |
| Future Bridge Upgrade | |

Disclaimer
While every care is taken to ensure the accuracy of this map, Gympie Regional Council makes no representations or warranties about its accuracy, reliability, completeness or suitability for any particular purpose and disclaims all responsibility and all liability (including without limitation, liability in negligence) for all expenses, losses, damage (including indirect or consequential damage) and costs which might incur as a result of the data being inaccurate or incomplete in any way and for any reason.

© Copyright Gympie Regional Council 2016

Cadastral Disclaimer:
Despite Department of Environment and Resource Management (DERM)'s best efforts, DERM makes no representations or warranties in relation to the information, and, to the extent permitted by law, exclude or limit all warranties relating to correctness, accuracy, reliability, completeness or currency and all liability for any direct, indirect and consequential costs, losses, damages and expenses incurred in any way (including but not limited to that arising from negligence) in connection with any use of or reliance on the information.

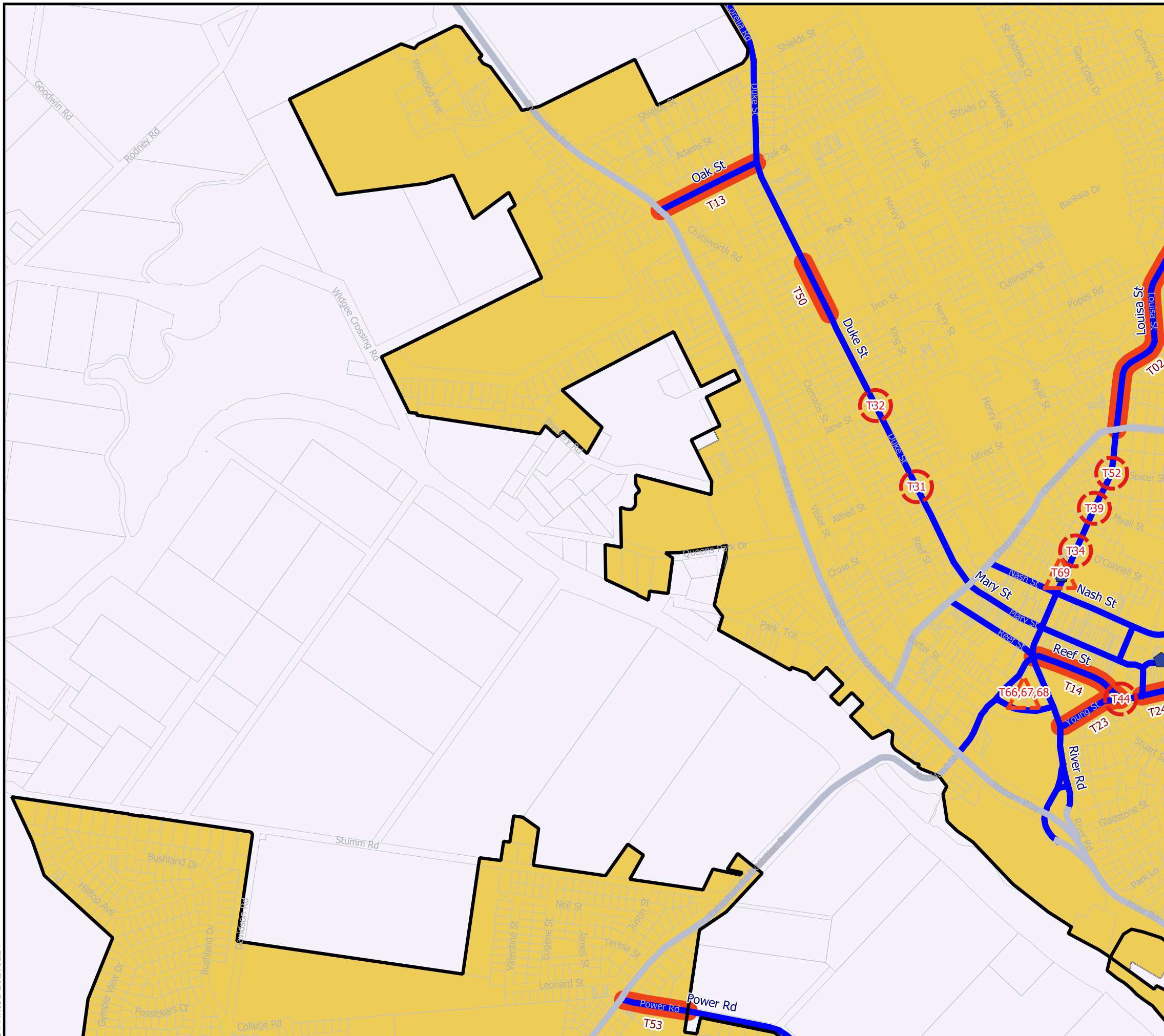
© The State of Queensland (Dept of Environment and Resource Management (DERM)) 2016.
Map Grid of Australia (MGA) Zone 56 Geodetic Datum of Australia (GDA) 1994



Transport - Trunk Roads

Map: PFTI-TRD- 8

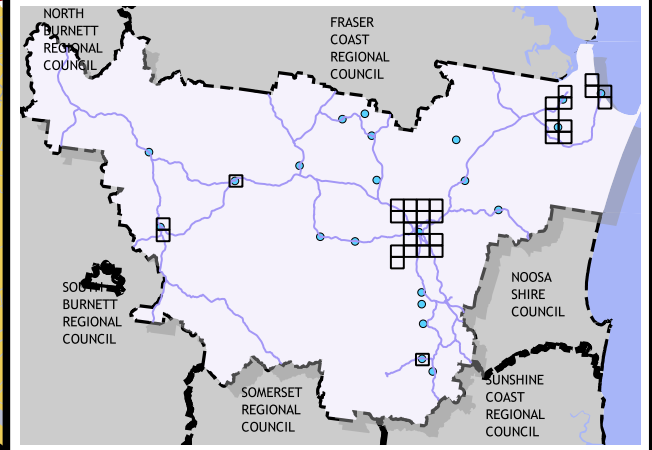
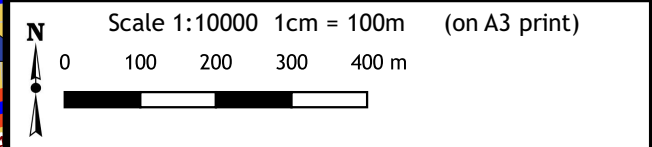
Version 3 Date: 15-03-2021



GYMPIE

Trunk Roads	Cooloola Coast
State Road Network	Goomeri
Future Road Works	Gympie
Trunk Road Bridges	Imbil
Trunk Road Bus Shelter	Kilkivan
Future Intersection Upgrade	
Future Transport Facility	
Future Bridge Upgrade	

Disclaimer
While every care is taken to ensure the accuracy of this map, Gympie Regional Council makes no representations or warranties about its accuracy, reliability, completeness or suitability for any particular purpose and disclaims all responsibility and all liability (including without limitation, liability in negligence) for all expenses, losses, damage (including indirect or consequential damage) and costs which might incur as a result of the data being inaccurate or incomplete in any way and for any reason.
© Copyright Gympie Regional Council 2016
Cadastral Disclaimer:
Despite Department of Environment and Resource Management (DERM)'s best efforts, DERM makes no representations or warranties in relation to the information, and, to the extent permitted by law, exclude or limit all warranties relating to correctness, accuracy, reliability, completeness or currency and all liability for any direct, indirect and consequential costs, losses, damages and expenses incurred in any way (including but not limited to that arising from negligence) in connection with any use of or reliance on the information.
© The State of Queensland (Dept of Environment and Resource Management (DERM)) 2016.
Map Grid of Australia (MGA) Zone 56 Geodetic Datum of Australia (GDA) 1994





Gympie Regional Council Plans for Trunk Infrastructure

GYMPIE

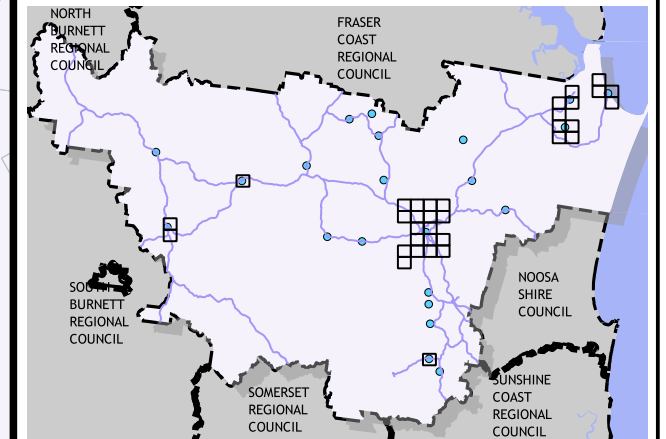
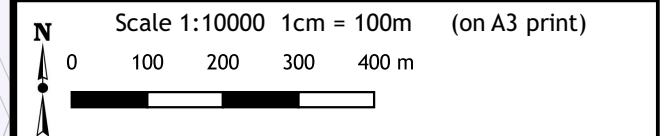
- Trunk Roads
 - State Road Network
 - Future Road Works
 - Trunk Road Bridges
 - Trunk Road Bus Shelter
 - Future Intersection Upgrade
 - Future Transport Facility
 - Future Bridge Upgrade
- Coolooloa Coast
 - Goomeri
 - Gympie
 - Imbil
 - Kilkivan

Disclaimer
While every care is taken to ensure the accuracy of this map, Gympie Regional Council makes no representations or warranties about its accuracy, reliability, completeness or suitability for any particular purpose and disclaims all responsibility and all liability (including without limitation, liability in negligence) for all expenses, losses, damage (including indirect or consequential damage) and costs which might incur as a result of the data being inaccurate or incomplete in any way and for any reason.

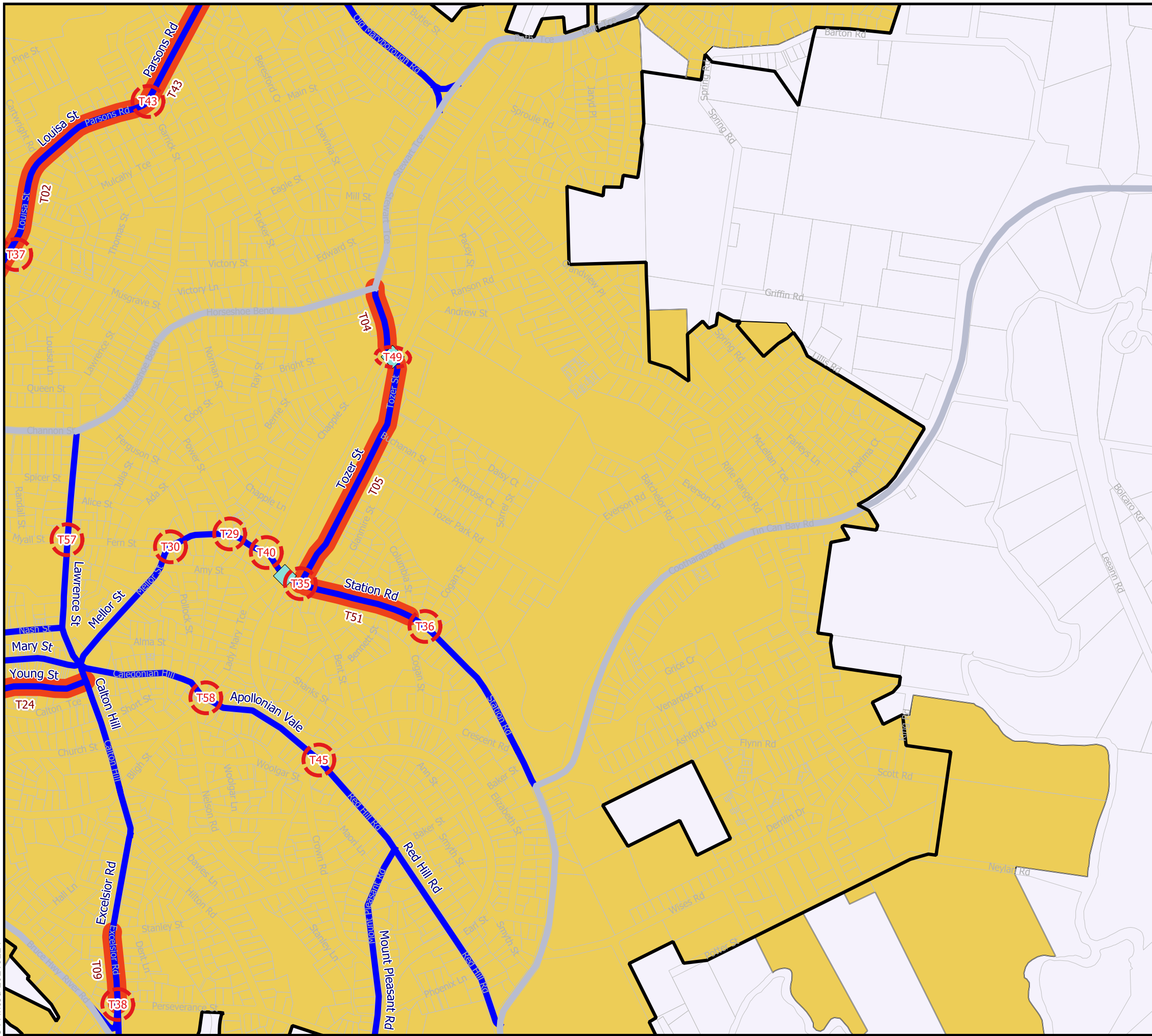
© Copyright Gympie Regional Council 2016

Cadastral Disclaimer:
Despite Department of Environment and Resource Management (DERM)'s best efforts, DERM makes no representations or warranties in relation to the information, and, to the extent permitted by law, exclude or limit all warranties relating to correctness, accuracy, reliability, completeness or currency and all liability for any direct, indirect and consequential costs, losses, damages and expenses incurred in any way (including but not limited to that arising from negligence) in connection with any use of or reliance on the information.

© The State of Queensland (Dept of Environment and Resource Management (DERM)) 2016.
Map Grid of Australia (MGA) Zone 56 Geodetic Datum of Australia (GDA) 1994



Transport - Trunk Roads
Map: PFTI-TRD- 11
Version 3 Date: 15-03-2021

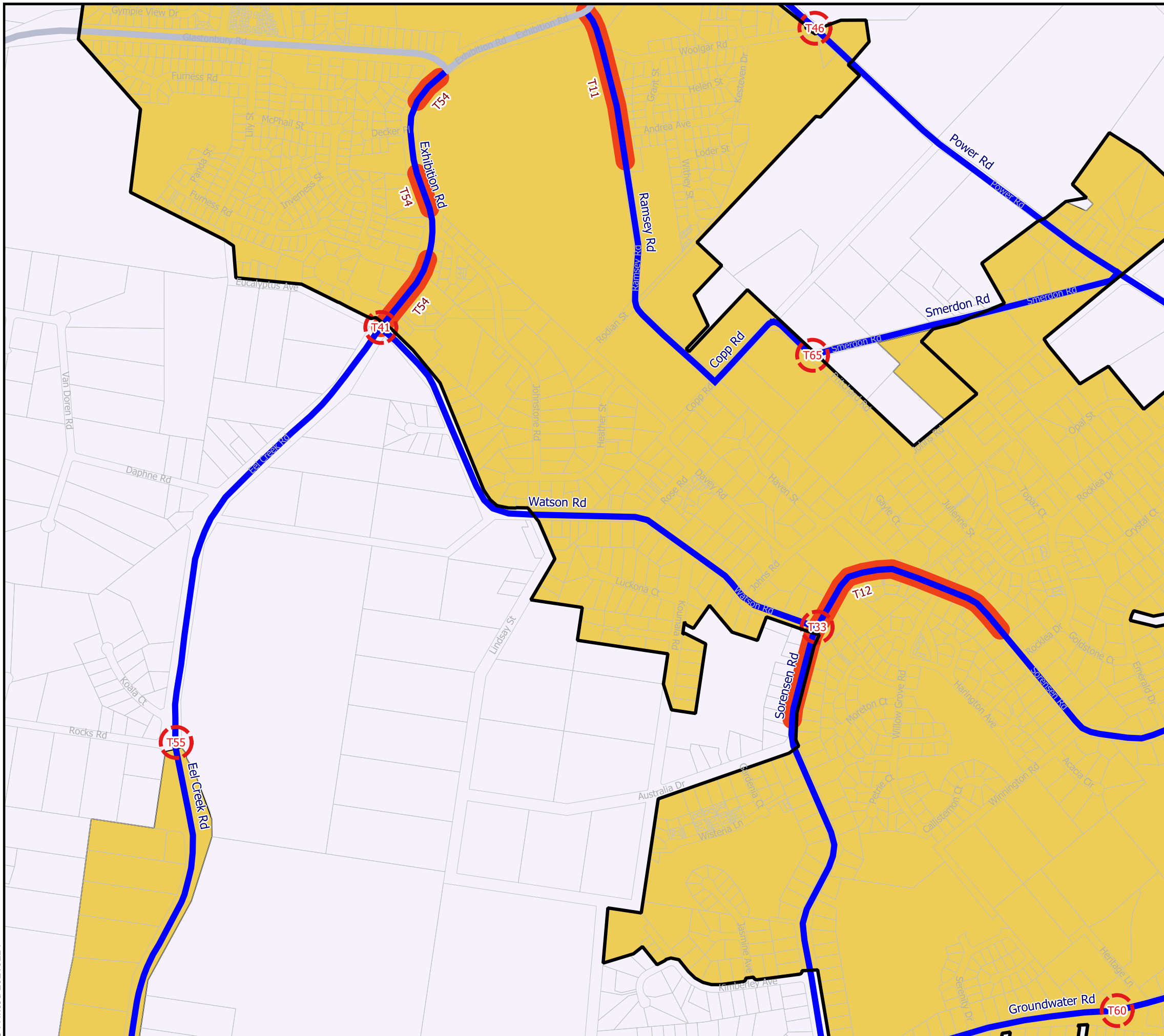




Gympie Regional Council Plans for Trunk Infrastructure

SOUTHSIDE

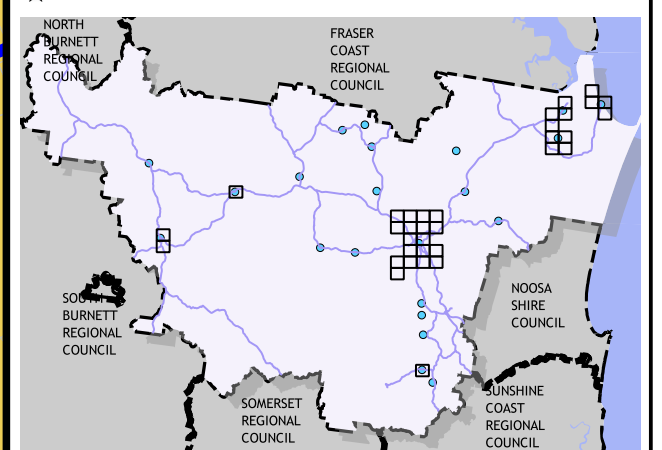
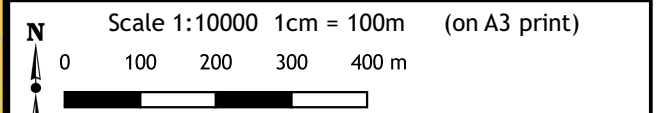
- Trunk Roads
 - State Road Network
 - Future Road Works
 - Trunk Road Bridges
 - Trunk Road Bus Shelter
 - Future Intersection Upgrade
 - Future Transport Facility
 - Future Bridge Upgrade
- Transport Service Catchment**
 - Cooloola Coast
 - Goomeri
 - Gympie
 - Imbil
 - Kilkivan



Disclaimer
While every care is taken to ensure the accuracy of this map, Gympie Regional Council makes no representations or warranties about its accuracy, reliability, completeness or suitability for any particular purpose and disclaims all responsibility and all liability (including without limitation, liability in negligence) for all expenses, losses, damage (including indirect or consequential damage) and costs which might incur as a result of the data being inaccurate or incomplete in any way and for any reason.

Cadastral Disclaimer:
Despite Department of Environment and Resource Management (DERM)'s best efforts, DERM makes no representations or warranties in relation to the information, and, to the extent permitted by law, exclude or limit all warranties relating to correctness, accuracy, reliability, completeness or currency and all liability for any direct, indirect and consequential costs, losses, damages and expenses incurred in any way (including but not limited to that arising from negligence) in connection with any use of or reliance on the information.

© The State of Queensland (Dept of Environment and Resource Management (DERM)) 2016.
Map Grid of Australia (MGA) Zone 56 Geodetic Datum of Australia (GDA) 1994



Transport - Trunk Roads
Map: PFTI-TRD- 12
Version 3 Date: 15-03-2021



Gympie Regional Council Plans for Trunk Infrastructure

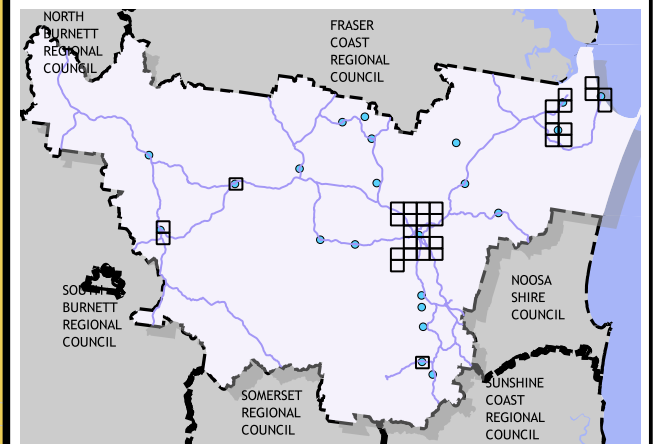
MONKLAND

- Trunk Roads
 - State Road Network
 - Future Road Works
 - Trunk Road Bridges
 - Trunk Road Bus Shelter
 - Future Intersection Upgrade
 - Future Transport Facility
 - Future Bridge Upgrade
- Transport Service Catchment
 - Cooloola Coast
 - Goomeri
 - Gympie
 - Imbil
 - Kilkivan

Disclaimer
While every care is taken to ensure the accuracy of this map, Gympie Regional Council makes no representations or warranties about its accuracy, reliability, completeness or suitability for any particular purpose and disclaims all responsibility and all liability (including without limitation, liability in negligence) for all expenses, losses, damage (including indirect or consequential damage) and costs which might incur as a result of the data being inaccurate or incomplete in any way and for any reason.
© Copyright Gympie Regional Council 2016

Cadastral Disclaimer:
Despite Department of Environment and Resource Management (DERM)'s best efforts, DERM makes no representations or warranties in relation to the information, and, to the extent permitted by law, exclude or limit all warranties relating to correctness, accuracy, reliability, completeness or currency and all liability for any direct, indirect and consequential costs, losses, damages and expenses incurred in any way (including but not limited to that arising from negligence) in connection with any use of or reliance on the information.
© The State of Queensland (Dept of Environment and Resource Management (DERM)) 2016.
Map Grid of Australia (MGA) Zone 56 Geodetic Datum of Australia (GDA) 1994

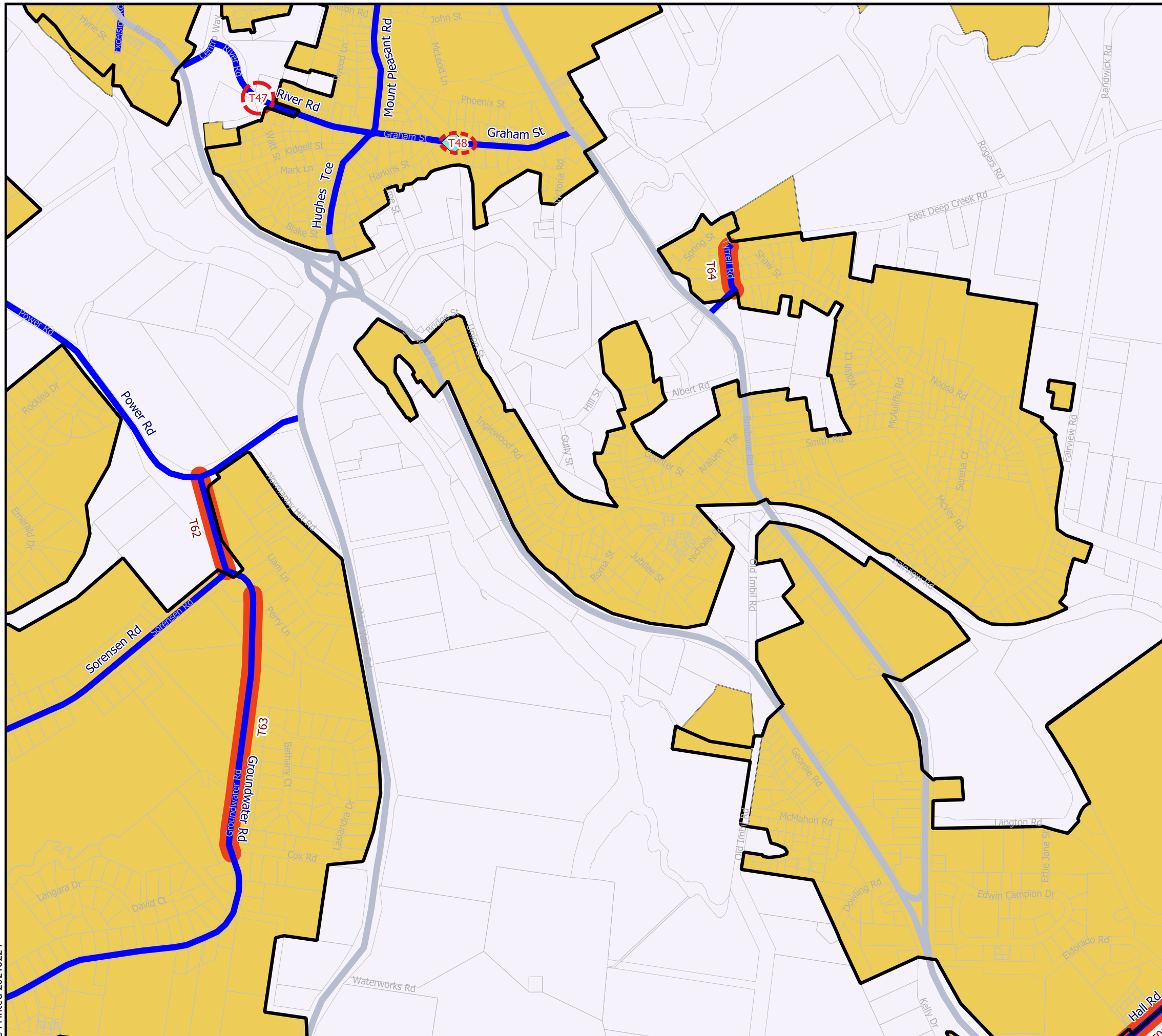
N Scale 1:10000 1cm = 100m (on A3 print)
0 100 200 300 400 m

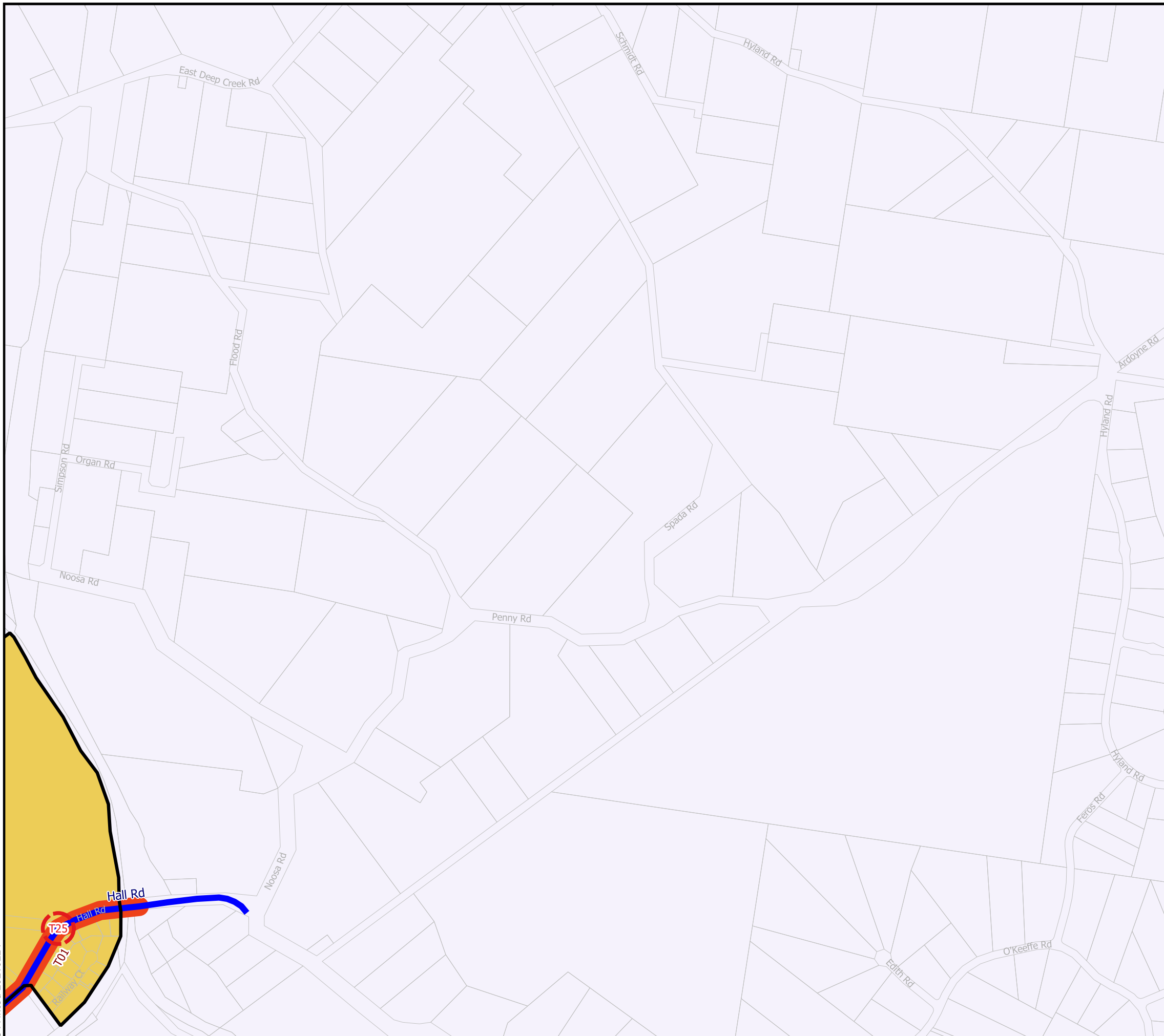















Transport - Trunk Roads

Map: PFTI-TRD- 13

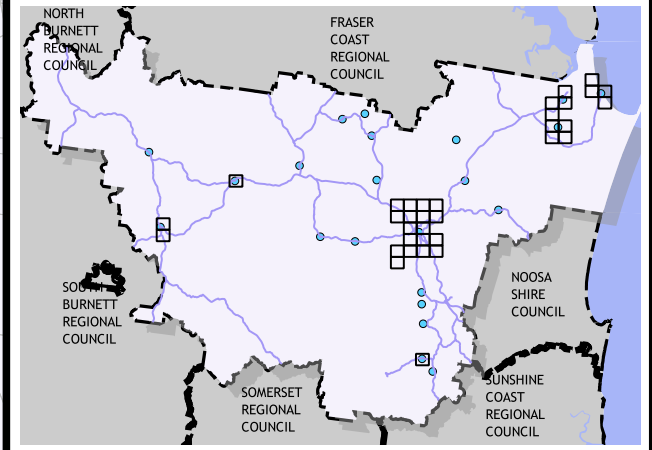
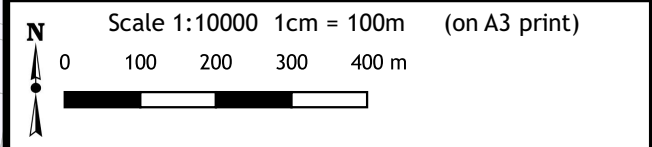
Version 3 Date: 15-03-2021

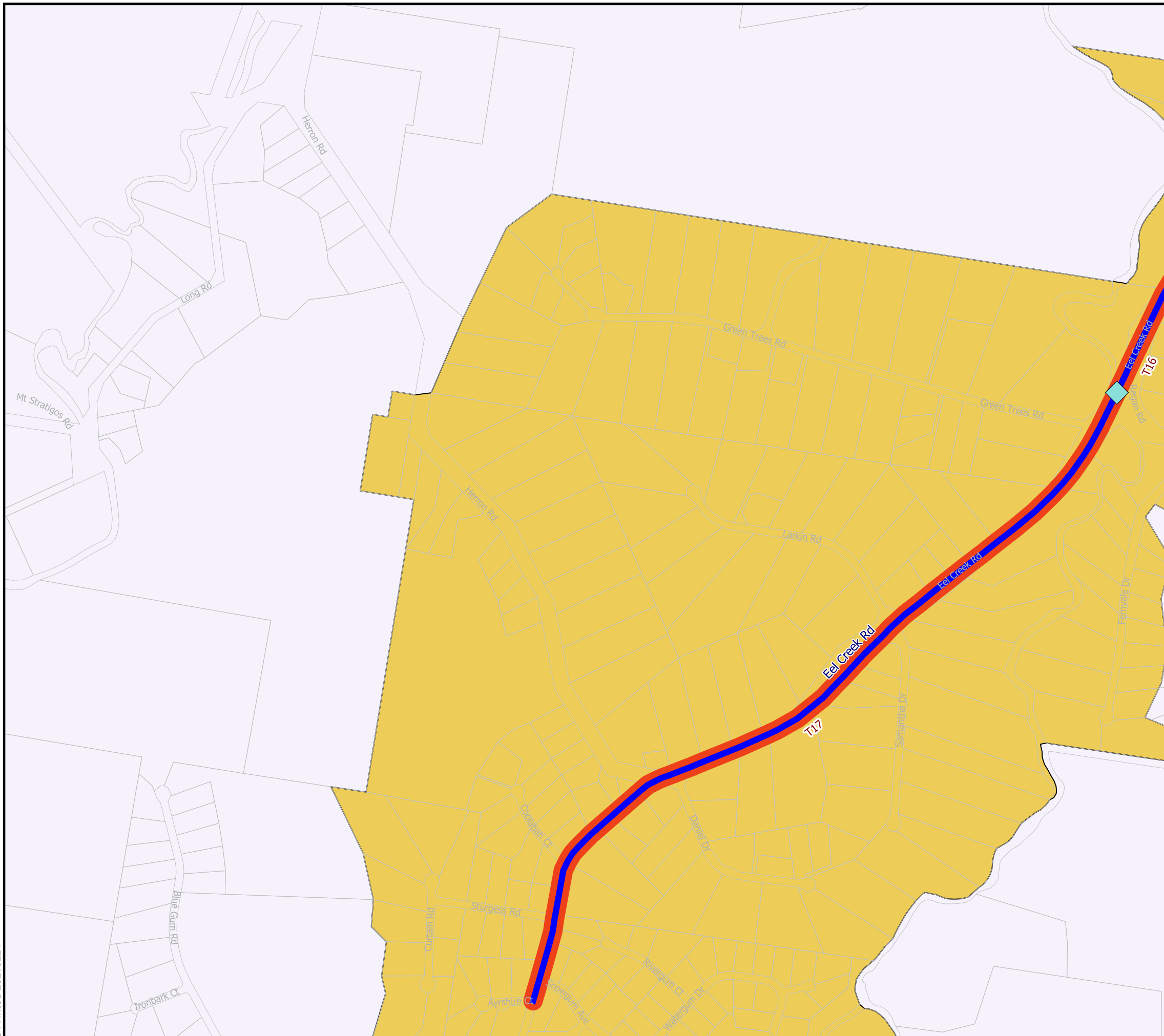




- | | | | |
|---|-----------------------------|---|----------------|
|  | Trunk Roads |  | Cooloola Coast |
|  | State Road Network |  | Goomeri |
|  | Future Road Works |  | Gympie |
|  | Trunk Road Bridges |  | Imbil |
|  | Trunk Road Bus Shelter |  | Kilkivan |
|  | Future Intersection Upgrade | | |
|  | Future Transport Facility | | |
|  | Future Bridge Upgrade | | |

Disclaimer
 While every care is taken to ensure the accuracy of this map, Gympie Regional Council makes no representations or warranties about its accuracy, reliability, completeness or suitability for any particular purpose and disclaims all responsibility and all liability (including without limitation, liability in negligence) for all expenses, losses, damage (including indirect or consequential damage) and costs which might incur as a result of the data being inaccurate or incomplete in any way and for any reason.
 © Copyright Gympie Regional Council 2016
Cadastral Disclaimer:
 Despite Department of Environment and Resource Management (DERM)'s best efforts, DERM makes no representations or warranties in relation to the information, and, to the extent permitted by law, exclude or limit all warranties relating to correctness, accuracy, reliability, completeness or currency and all liability for any direct, indirect and consequential costs, losses, damages and expenses incurred in any way (including but not limited to that arising from negligence) in connection with any use of or reliance on the information.
 © The State of Queensland (Dept of Environment and Resource Management (DERM)) 2016.
 Map Grid of Australia (MGA) Zone 56 Geodetic Datum of Australia (GDA) 1994

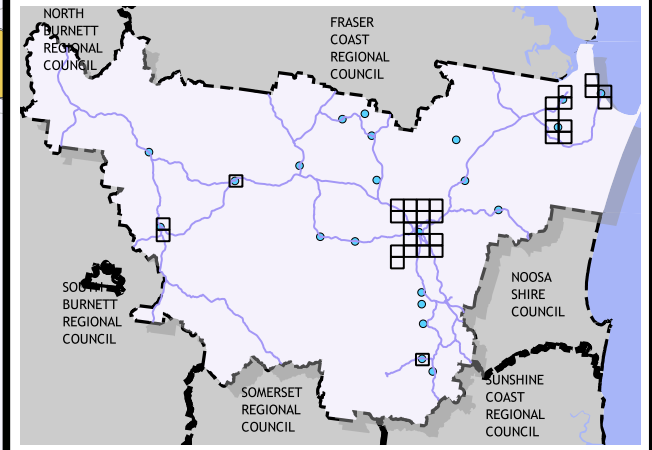
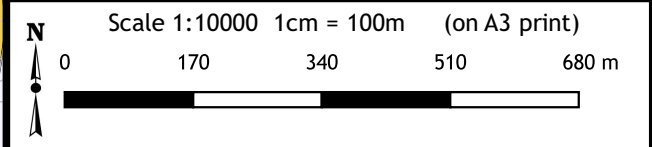


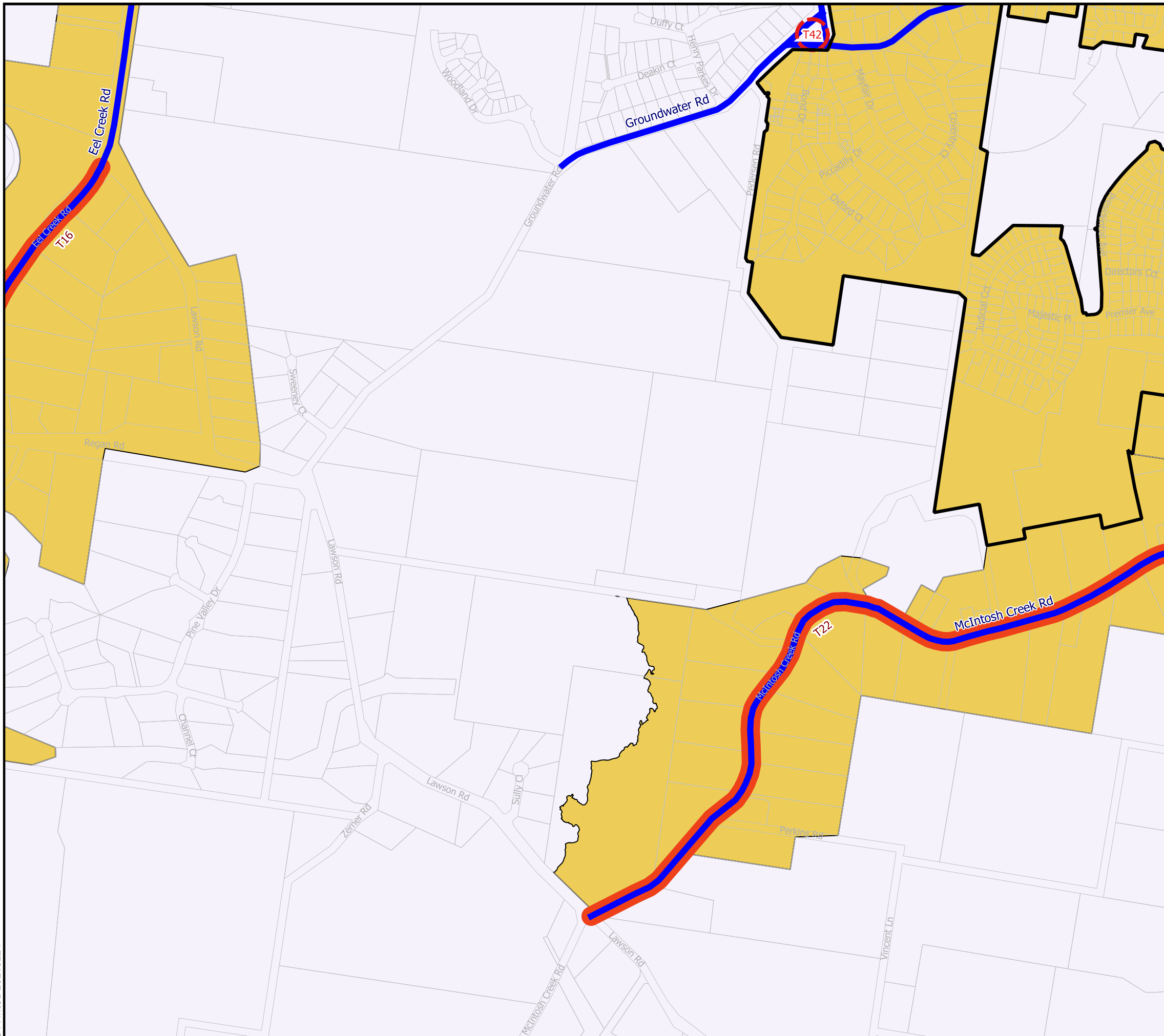


- | | | | |
|--|-----------------------------|--|-----------------------------|
| | Trunk Roads | | Transport Service Catchment |
| | State Road Network | | Cooloola Coast |
| | Future Road Works | | Gympie |
| | Trunk Road Bridges | | Imbil |
| | Trunk Road Bus Shelter | | Kilkivan |
| | Future Intersection Upgrade | | |
| | Future Transport Facility | | |
| | Future Bridge Upgrade | | |

Disclaimer
While every care is taken to ensure the accuracy of this map, Gympie Regional Council makes no representations or warranties about its accuracy, reliability, completeness or suitability for any particular purpose and disclaims all responsibility and all liability (including without limitation, liability in negligence) for all expenses, losses, damage (including indirect or consequential damage) and costs which might incur as a result of the data being inaccurate or incomplete in any way and for any reason.
© Copyright Gympie Regional Council 2016

Cadastral Disclaimer:
Despite Department of Environment and Resource Management (DERM)'s best efforts, DERM makes no representations or warranties in relation to the information, and, to the extent permitted by law, exclude or limit all warranties relating to correctness, accuracy, reliability, completeness or currency and all liability for any direct, indirect and consequential costs, losses, damages and expenses incurred in any way (including but not limited to that arising from negligence) in connection with any use of or reliance on the information.
© The State of Queensland (Dept of Environment and Resource Management (DERM)) 2016.
Map Grid of Australia (MGA) Zone 56 Geodetic Datum of Australia (GDA) 1994





Gympie Regional Council
Plans for Trunk Infrastructure

JONES HILL

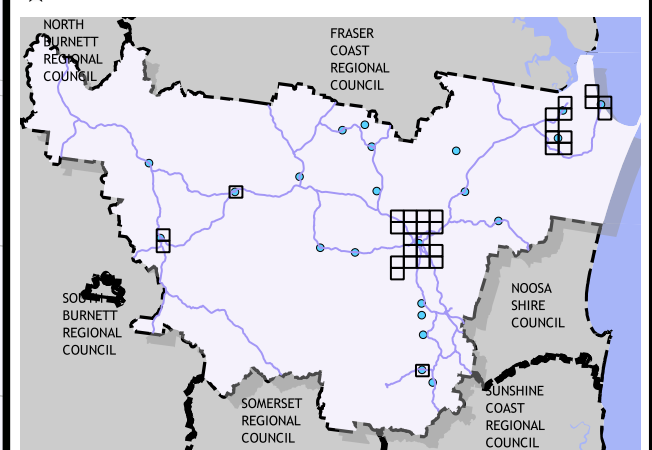
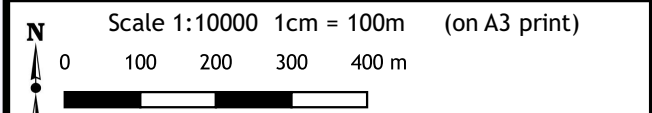
- | | | | |
|--|-----------------------------|--|-----------------------------|
| | Trunk Roads | | Transport Service Catchment |
| | State Road Network | | Cooloola Coast |
| | Future Road Works | | Gympie |
| | Trunk Road Bridges | | Imbil |
| | Trunk Road Bus Shelter | | Kilkivan |
| | Future Intersection Upgrade | | |
| | Future Transport Facility | | |
| | Future Bridge Upgrade | | |

Disclaimer
While every care is taken to ensure the accuracy of this map, Gympie Regional Council makes no representations or warranties about its accuracy, reliability, completeness or suitability for any particular purpose and disclaims all responsibility and all liability (including without limitation, liability in negligence) for all expenses, losses, damage (including indirect or consequential damage) and costs which might incur as a result of the data being inaccurate or incomplete in any way and for any reason.

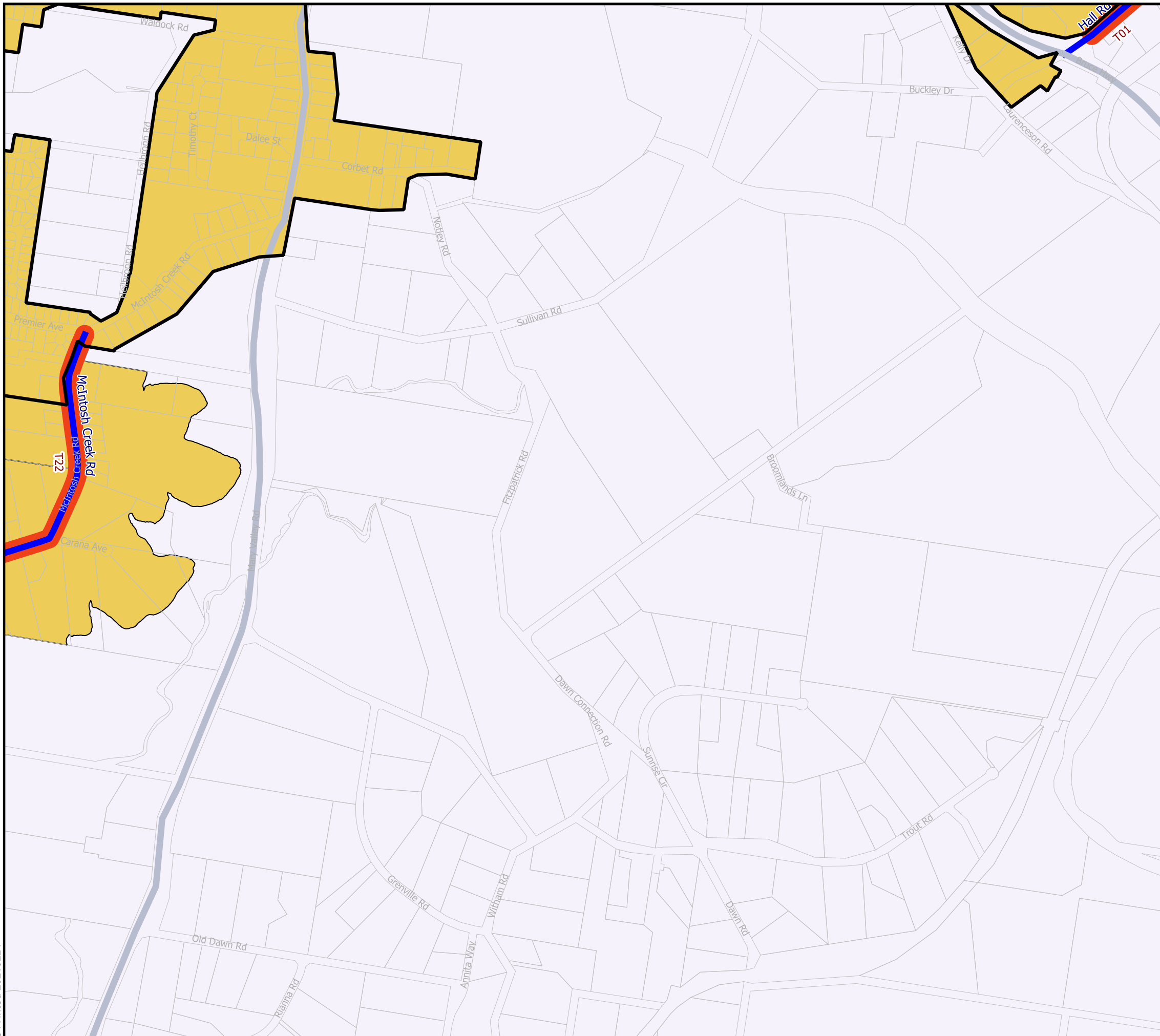
Copyright Gympie Regional Council 2016

Cadastral Disclaimer:
Despite Department of Environment and Resource Management (DERM)'s best efforts, DERM makes no representations or warranties in relation to the information, and, to the extent permitted by law, exclude or limit all warranties relating to correctness, accuracy, reliability, completeness or currency and all liability for any direct, indirect and consequential costs, losses, damages and expenses incurred in any way (including but not limited to that arising from negligence) in connection with any use of or reliance on the information.

© The State of Queensland (Dept of Environment and Resource Management (DERM)) 2016.
Map Grid of Australia (MGA) Zone 56 Geodetic Datum of Australia (GDA) 1994



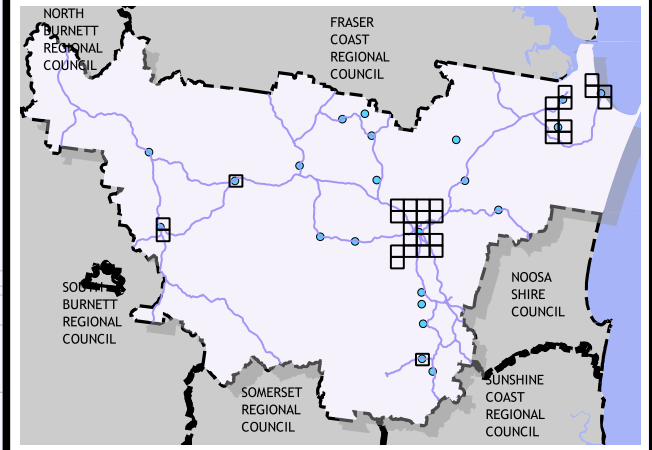
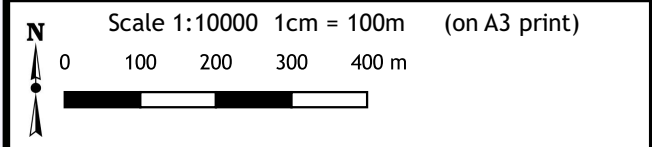
Transport - Trunk Roads
Map: PFTI-TRD- 16
Version 3 Date: 15-03-2021

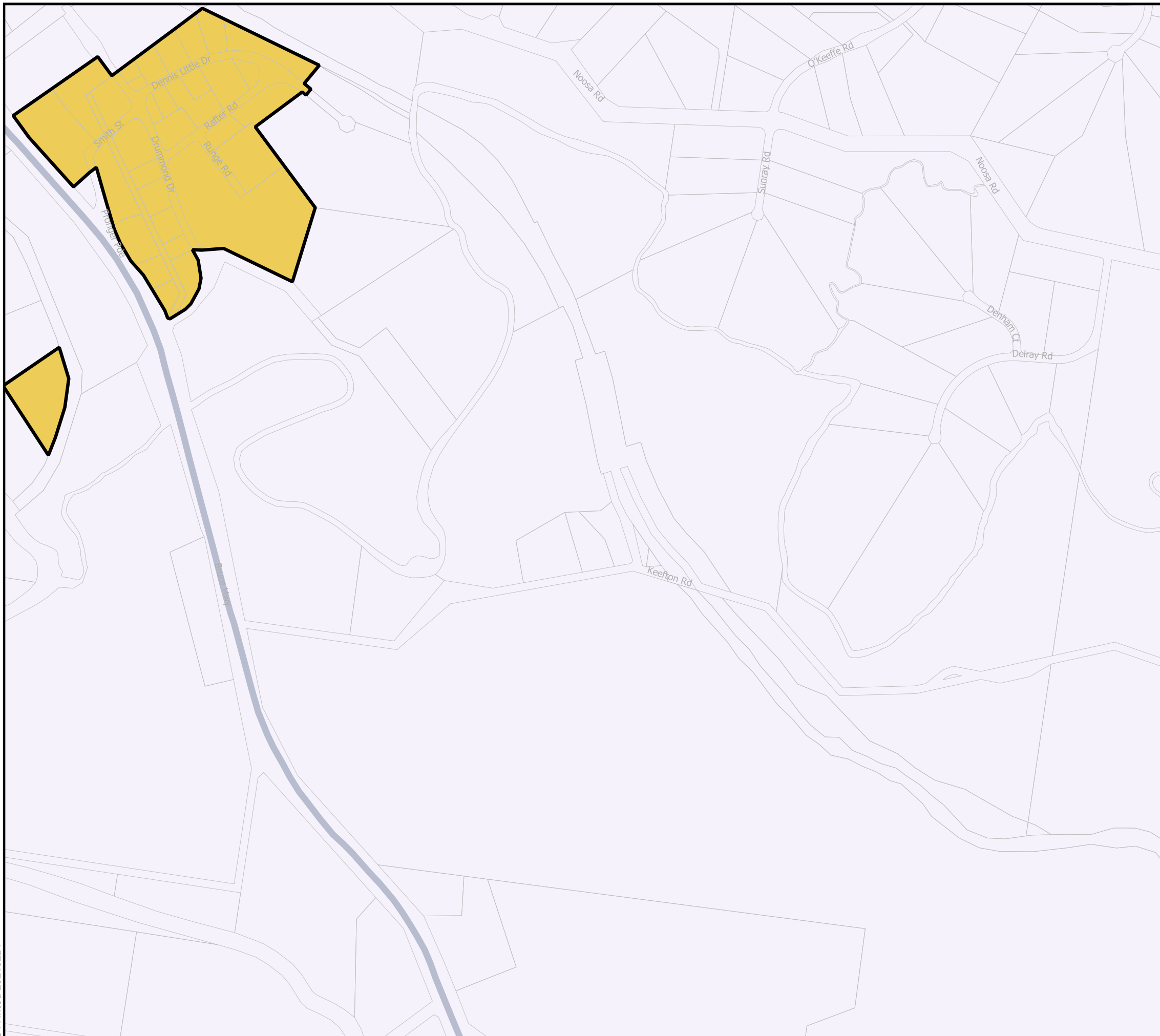


- | | | | |
|--|-----------------------------|--|-----------------------------|
| | Trunk Roads | | Transport Service Catchment |
| | State Road Network | | Cooloola Coast |
| | Future Road Works | | Gympie |
| | Trunk Road Bridges | | Imbil |
| | Trunk Road Bus Shelter | | Kilkivan |
| | Future Intersection Upgrade | | |
| | Future Transport Facility | | |
| | Future Bridge Upgrade | | |

Disclaimer
While every care is taken to ensure the accuracy of this map, Gympie Regional Council makes no representations or warranties about its accuracy, reliability, completeness or suitability for any particular purpose and disclaims all responsibility and all liability (including without limitation, liability in negligence) for all expenses, losses, damage (including indirect or consequential damage) and costs which might incur as a result of the data being inaccurate or incomplete in any way and for any reason.
© Copyright Gympie Regional Council 2016

Cadastral Disclaimer:
Despite Department of Environment and Resource Management (DERM)'s best efforts, DERM makes no representations or warranties in relation to the information, and, to the extent permitted by law, exclude or limit all warranties relating to correctness, accuracy, reliability, completeness or currency and all liability for any direct, indirect and consequential costs, losses, damages and expenses incurred in any way (including but not limited to that arising from negligence) in connection with any use of or reliance on the information.
© The State of Queensland (Dept of Environment and Resource Management (DERM)) 2016.
Map Grid of Australia (MGA) Zone 56 Geodetic Datum of Australia (GDA) 1994





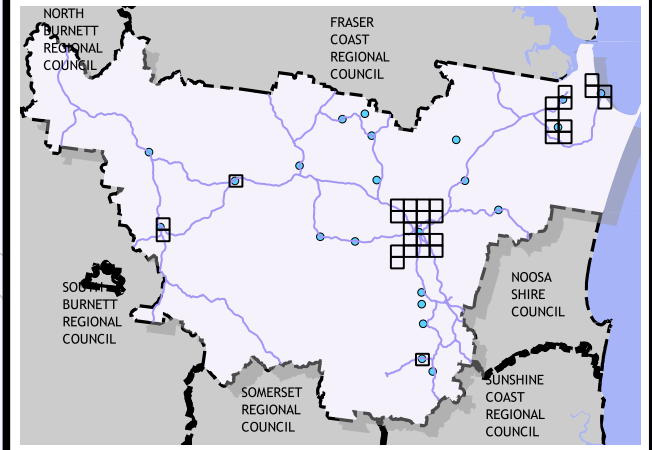
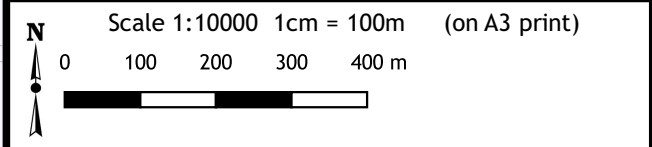
Gympie Regional Council
Plans for Trunk Infrastructure

WOONDUM

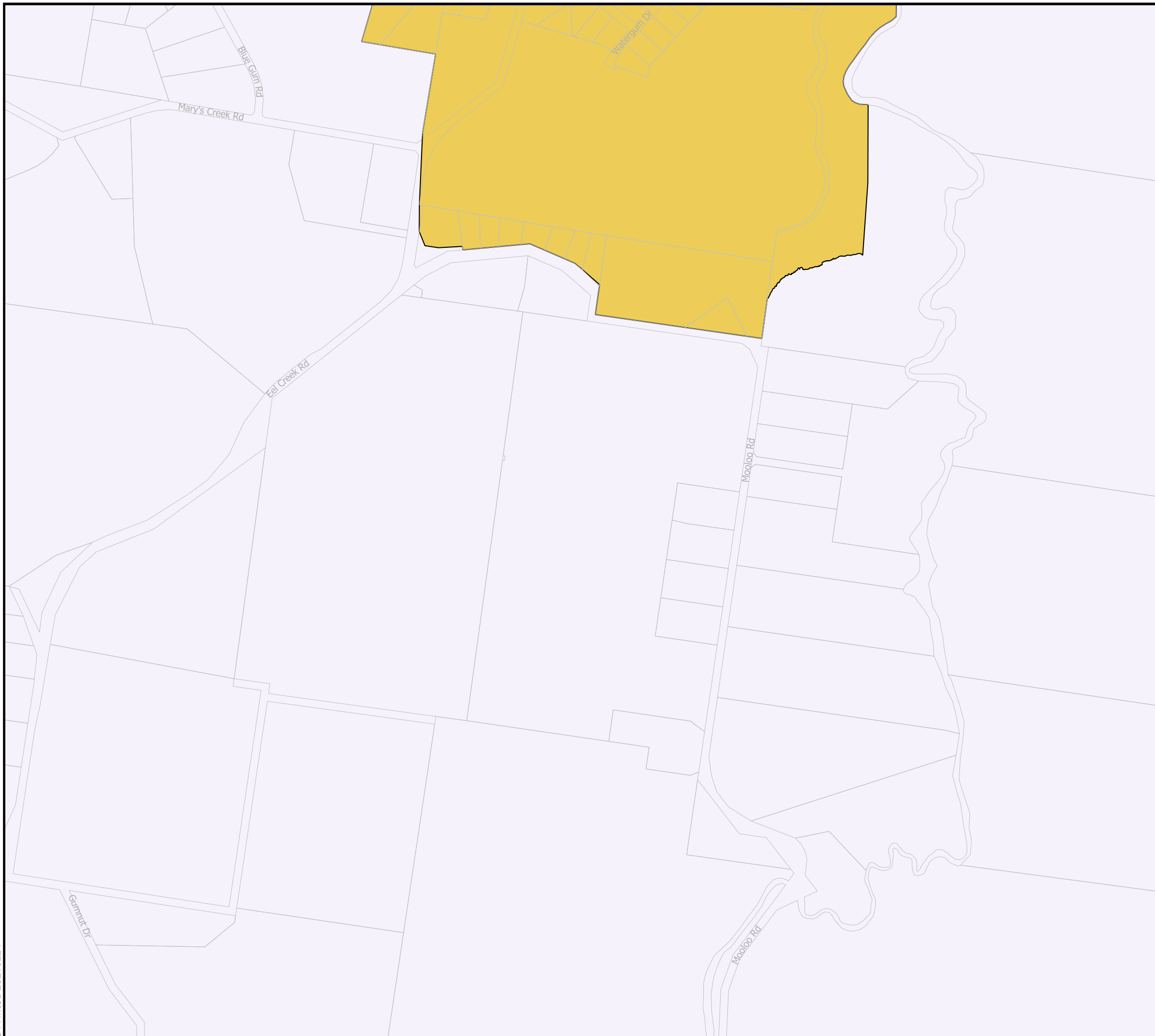
- | | | | |
|--|-----------------------------|--|-----------------------------|
| | Trunk Roads | | Transport Service Catchment |
| | State Road Network | | Cooloola Coast |
| | Future Road Works | | Goomeri |
| | Trunk Road Bridges | | Gympie |
| | Trunk Road Bus Shelter | | Imbil |
| | Future Intersection Upgrade | | Kilkivan |
| | Future Transport Facility | | |
| | Future Bridge Upgrade | | |

Disclaimer
While every care is taken to ensure the accuracy of this map, Gympie Regional Council makes no representations or warranties about its accuracy, reliability, completeness or suitability for any particular purpose and disclaims all responsibility and all liability (including without limitation, liability in negligence) for all expenses, losses, damage (including indirect or consequential damage) and costs which might incur as a result of the data being inaccurate or incomplete in any way and for any reason.
© Copyright Gympie Regional Council 2016

Cadastral Disclaimer:
Despite Department of Environment and Resource Management (DERM)'s best efforts, DERM makes no representations or warranties in relation to the information, and, to the extent permitted by law, exclude or limit all warranties relating to correctness, accuracy, reliability, completeness or currency and all liability for any direct, indirect and consequential costs, losses, damages and expenses incurred in any way (including but not limited to that arising from negligence) in connection with any use of or reliance on the information.
© The State of Queensland (Dept of Environment and Resource Management (DERM)) 2016.
Map Grid of Australia (MGA) Zone 56 Geodetic Datum of Australia (GDA) 1994



Transport - Trunk Roads
Map: PFTI-TRD- 18
Version 3 Date: 15-03-2021



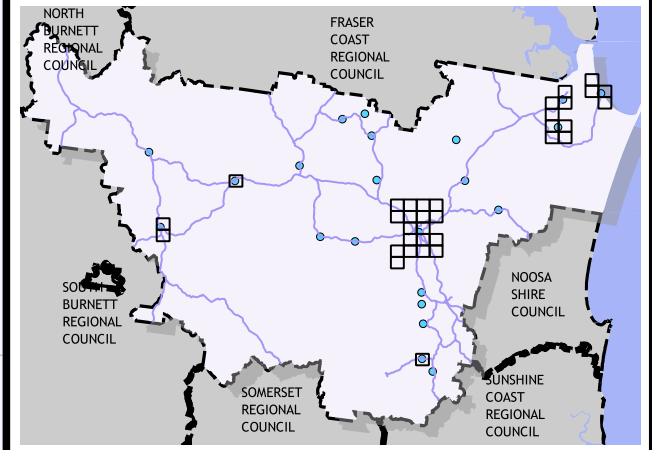
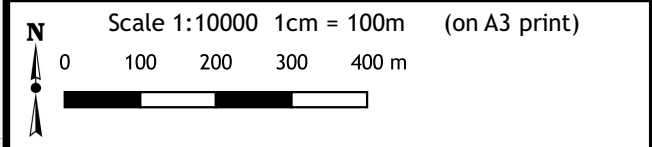
Gympie Regional Council
Plans for Trunk Infrastructure

LANGSHAW

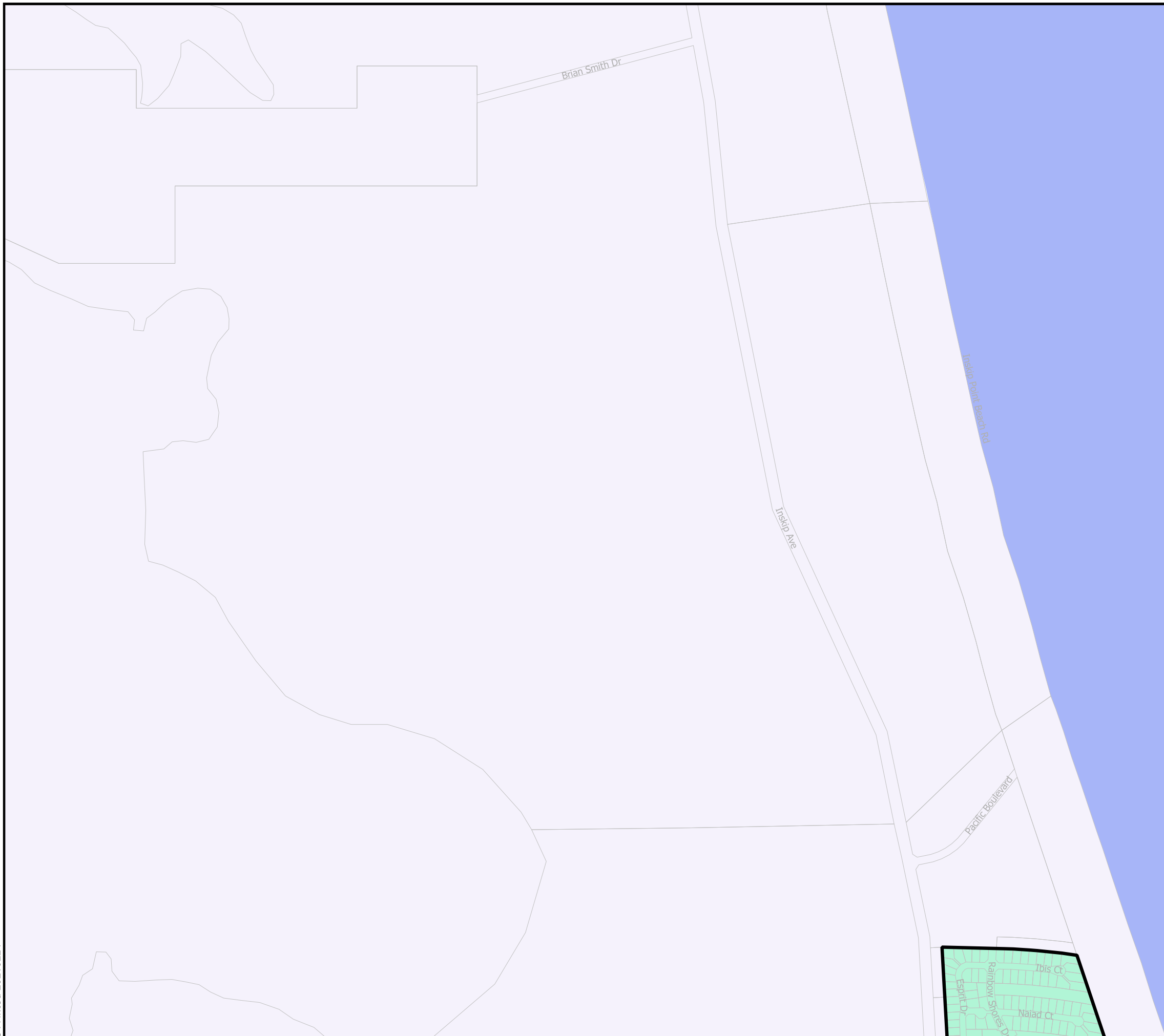
- | | | | |
|--|-----------------------------|--|-----------------------------|
| | Trunk Roads | | Transport Service Catchment |
| | State Road Network | | Cooloola Coast |
| | Future Road Works | | Goomeri |
| | Trunk Road Bridges | | Gympie |
| | Trunk Road Bus Shelter | | Imbil |
| | Future Intersection Upgrade | | Kilkivan |
| | Future Transport Facility | | |
| | Future Bridge Upgrade | | |

Disclaimer
While every care is taken to ensure the accuracy of this map, Gympie Regional Council makes no representations or warranties about its accuracy, reliability, completeness or suitability for any particular purpose and disclaims all responsibility and all liability (including without limitation, liability in negligence) for all expenses, losses, damage (including indirect or consequential damage) and costs which might incur as a result of the data being inaccurate or incomplete in any way and for any reason.
© Copyright Gympie Regional Council 2016

Cadastral Disclaimer:
Despite Department of Environment and Resource Management (DERM)'s best efforts, DERM makes no representations or warranties in relation to the information, and, to the extent permitted by law, exclude or limit all warranties relating to correctness, accuracy, reliability, completeness or currency and all liability for any direct, indirect and consequential costs, losses, damages and expenses incurred in any way (including but not limited to that arising from negligence) in connection with any use of or reliance on the information.
© The State of Queensland (Dept of Environment and Resource Management (DERM)) 2016.
Map Grid of Australia (MGA) Zone 56 Geodetic Datum of Australia (GDA) 1994



Transport - Trunk Roads
Map: PFTI-TRD- 19
Version 3 Date: 15-03-2021



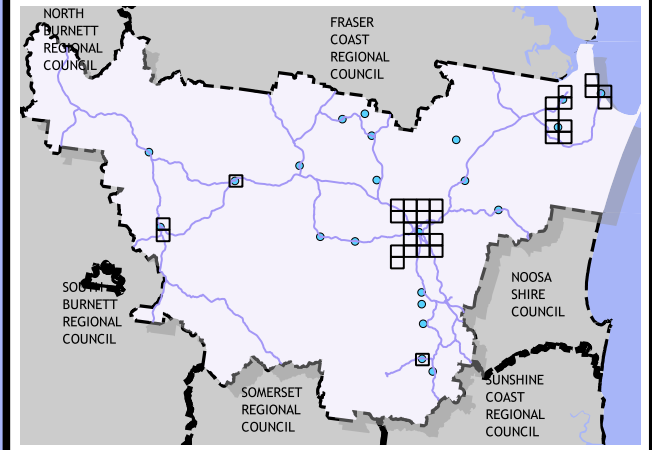
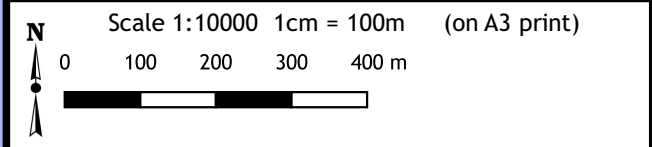
GYMPIE REGIONAL COUNCIL

INSKIP

Trunk Roads	Transport Service Catchment
State Road Network	Cooloola Coast
Future Road Works	Goomeri
Trunk Road Bridges	Gympie
Trunk Road Bus Shelter	Imbil
Future Intersection Upgrade	Kilkivan
Future Transport Facility	
Future Bridge Upgrade	

Disclaimer
While every care is taken to ensure the accuracy of this map, Gympie Regional Council makes no representations or warranties about its accuracy, reliability, completeness or suitability for any particular purpose and disclaims all responsibility and all liability (including without limitation, liability in negligence) for all expenses, losses, damage (including indirect or consequential damage) and costs which might incur as a result of the data being inaccurate or incomplete in any way and for any reason.
© Copyright Gympie Regional Council 2016














Cadastral Disclaimer:
Despite Department of Environment and Resource Management (DERM)'s best efforts, DERM makes no representations or warranties in relation to the information, and, to the extent permitted by law, exclude or limit all warranties relating to correctness, accuracy, reliability, completeness or currency and all liability for any direct, indirect and consequential costs, losses, damages and expenses incurred in any way (including but not limited to that arising from negligence) in connection with any use of or reliance on the information.
© The State of Queensland (Dept of Environment and Resource Management (DERM)) 2016.
Map Grid of Australia (MGA) Zone 56 Geodetic Datum of Australia (GDA) 1994





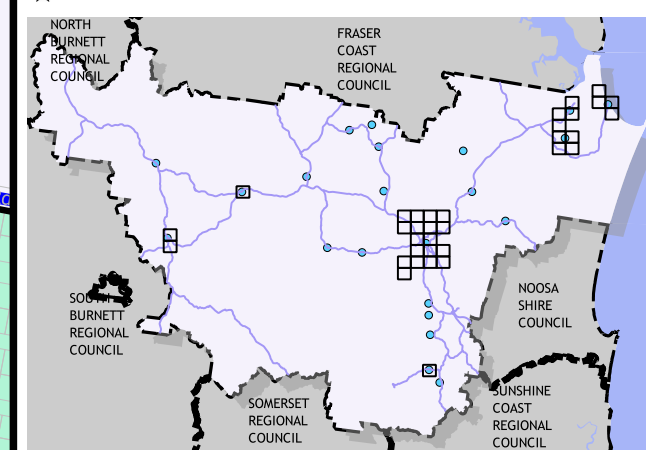
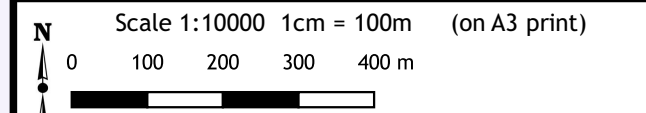
Gympie Regional Council Plans for Trunk Infrastructure

RAINBOW BEACH

-  Trunk Roads
 -  State Road Network
 -  Future Road Works
 -  Trunk Road Bridges
 -  Trunk Road Bus Shelter
 -  Future Intersection Upgrade
 -  Future Transport Facility
 -  Future Bridge Upgrade
- Transport Service Catchment**
 -  Cooloola Coast
 -  Goomeri
 -  Gympie
 -  Imbil
 -  Kilkivan

Disclaimer
While every care is taken to ensure the accuracy of this map, Gympie Regional Council makes no representations or warranties about its accuracy, reliability, completeness or suitability for any particular purpose and disclaims all responsibility and all liability (including without limitation, liability in negligence) for all expenses, losses, damage (including indirect or consequential damage) and costs which might incur as a result of the data being inaccurate or incomplete in any way and for any reason.
© Copyright Gympie Regional Council 2016

Cadastral Disclaimer:
Despite Department of Environment and Resource Management (DERM)'s best efforts, DERM makes no representations or warranties in relation to the information, and, to the extent permitted by law, exclude or limit all warranties relating to correctness, accuracy, reliability, completeness or currency and all liability for any direct, indirect and consequential costs, losses, damages and expenses incurred in any way (including but not limited to that arising from negligence) in connection with any use of or reliance on the information.
© The State of Queensland (Dept of Environment and Resource Management (DERM)) 2016.
Map Grid of Australia (MGA) Zone 56 Geodetic Datum of Australia (GDA) 1994
















Transport - Trunk Roads
Map: PFTI-TRD- 22
Version 3 Date: 15-03-2021



Gympie Regional Council Plans for Trunk Infrastructure

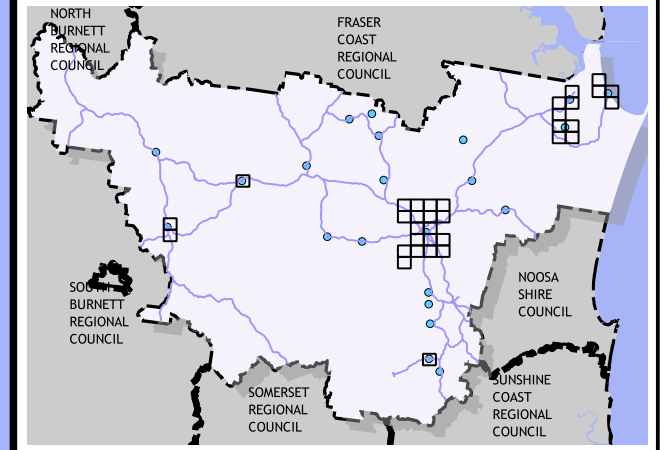
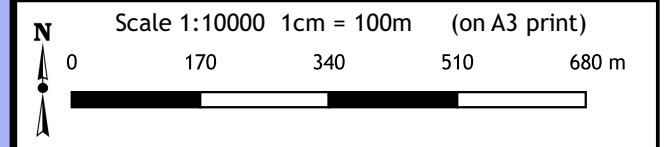
RAINBOW BEACH

-  Trunk Roads
 -  State Road Network
 -  Future Road Works
 -  Trunk Road Bridges
 -  Trunk Road Bus Shelter
 -  Future Intersection Upgrade
 -  Future Transport Facility
 -  Future Bridge Upgrade
- Transport Service Catchment**
 -  Cooloola Coast
 -  Goomeri
 -  Gympie
 -  Imbil
 -  Kilkivan

















Disclaimer
While every care is taken to ensure the accuracy of this map, Gympie Regional Council makes no representations or warranties about its accuracy, reliability, completeness or suitability for any particular purpose and disclaims all responsibility and all liability (including without limitation, liability in negligence) for all expenses, losses, damage (including indirect or consequential damage) and costs which might incur as a result of the data being inaccurate or incomplete in any way and for any reason.
© Copyright Gympie Regional Council 2016

Cadastral Disclaimer:
Despite Department of Environment and Resource Management (DERM)'s best efforts, DERM makes no representations or warranties in relation to the information, and, to the extent permitted by law, exclude or limit all warranties relating to correctness, accuracy, reliability, completeness or currency and all liability for any direct, indirect and consequential costs, losses, damages and expenses incurred in any way (including but not limited to that arising from negligence) in connection with any use of or reliance on the information.
© The State of Queensland (Dept of Environment and Resource Management (DERM)) 2016.
Map Grid of Australia (MGA) Zone 56 Geodetic Datum of Australia (GDA) 1994

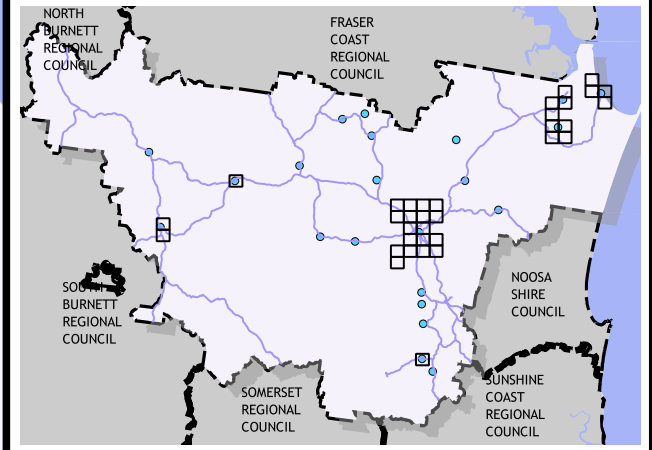
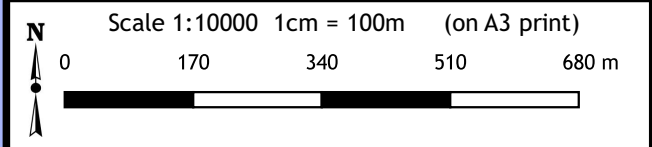


Transport - Trunk Roads
Map: PFTI-TRD- 23
Version 3 Date: 15-03-2021



- | | | | |
|---|-----------------------------|---|-----------------------------|
|  | Trunk Roads |  | Transport Service Catchment |
|  | State Road Network |  | Cooloola Coast |
|  | Future Road Works |  | Goomeri |
|  | Trunk Road Bridges |  | Gympie |
|  | Trunk Road Bus Shelter |  | Imbil |
|  | Future Intersection Upgrade |  | Kilkivan |
|  | Future Transport Facility | | |
|  | Future Bridge Upgrade | | |














Disclaimer
 While every care is taken to ensure the accuracy of this map, Gympie Regional Council makes no representations or warranties about its accuracy, reliability, completeness or suitability for any particular purpose and disclaims all responsibility and all liability (including without limitation, liability in negligence) for all expenses, losses, damage (including indirect or consequential damage) and costs which might incur as a result of the data being inaccurate or incomplete in any way and for any reason.
 © Copyright Gympie Regional Council 2016
Cadastral Disclaimer:
 Despite Department of Environment and Resource Management (DERM)'s best efforts, DERM makes no representations or warranties in relation to the information, and, to the extent permitted by law, exclude or limit all warranties relating to correctness, accuracy, reliability, completeness or currency and all liability for any direct, indirect and consequential costs, losses, damages and expenses incurred in any way (including but not limited to that arising from negligence) in connection with any use of or reliance on the information.
 © The State of Queensland (Dept of Environment and Resource Management (DERM)) 2016.
 Map Grid of Australia (MGA) Zone 56 Geodetic Datum of Australia (GDA) 1994





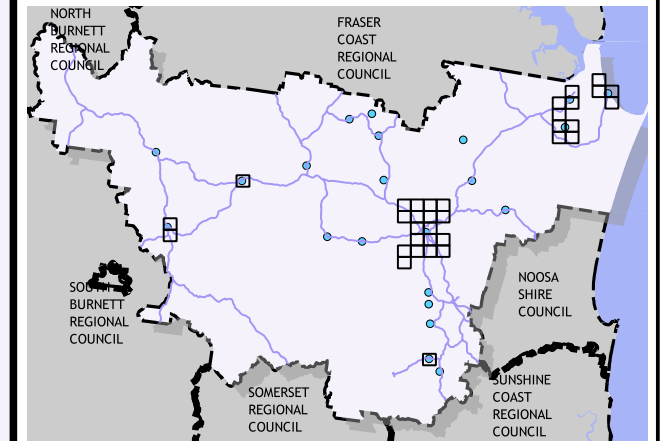
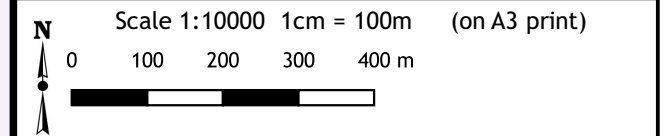
Gympie Regional Council Plans for Trunk Infrastructure

TIN CAN BAY

-  Trunk Roads
 -  State Road Network
 -  Future Road Works
 -  Trunk Road Bridges
 -  Trunk Road Bus Shelter
 -  Future Intersection Upgrade
 -  Future Transport Facility
 -  Future Bridge Upgrade
- Transport Service Catchment**
 -  Cooloola Coast
 -  Goomeri
 -  Gympie
 -  Imbil
 -  Kilkivan

Disclaimer
While every care is taken to ensure the accuracy of this map, Gympie Regional Council makes no representations or warranties about its accuracy, reliability, completeness or suitability for any particular purpose and disclaims all responsibility and all liability (including without limitation, liability in negligence) for all expenses, losses, damage (including indirect or consequential damage) and costs which might incur as a result of the data being inaccurate or incomplete in any way and for any reason.
© Copyright Gympie Regional Council 2016

Cadastral Disclaimer:
Despite Department of Environment and Resource Management (DERM)'s best efforts, DERM makes no representations or warranties in relation to the information, and, to the extent permitted by law, exclude or limit all warranties relating to correctness, accuracy, reliability, completeness or currency and all liability for any direct, indirect and consequential costs, losses, damages and expenses incurred in any way (including but not limited to that arising from negligence) in connection with any use of or reliance on the information.
© The State of Queensland (Dept of Environment and Resource Management (DERM)) 2016.
Map Grid of Australia (MGA) Zone 56 Geodetic Datum of Australia (GDA) 1994
















Transport - Trunk Roads
Map: PFTI-TRD- 28
Version 3 Date: 15-03-2021



Gympie Regional Council Plans for Trunk Infrastructure

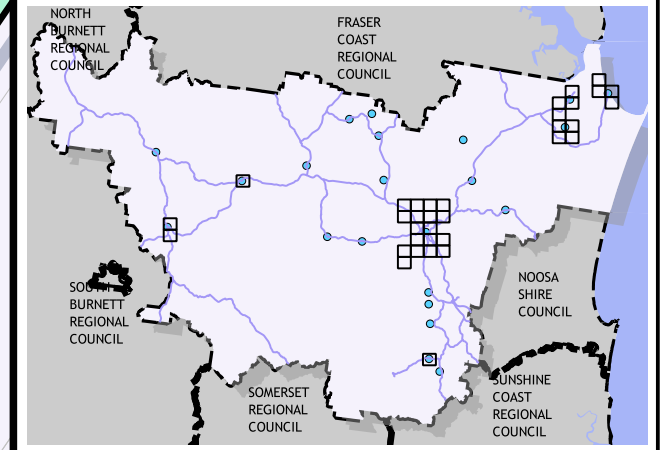
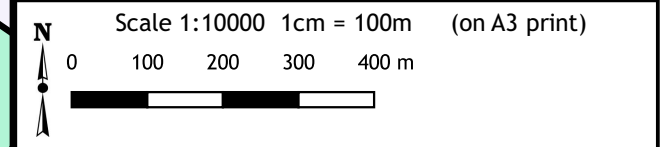
TIN CAN BAY

-  Trunk Roads
 -  State Road Network
 -  Future Road Works
 -  Trunk Road Bridges
 -  Trunk Road Bus Shelter
 -  Future Intersection Upgrade
 -  Future Transport Facility
 -  Future Bridge Upgrade
- Transport Service Catchment**
 -  Cooloola Coast
 -  Goomeri
 -  Gympie
 -  Imbil
 -  Kilkivan

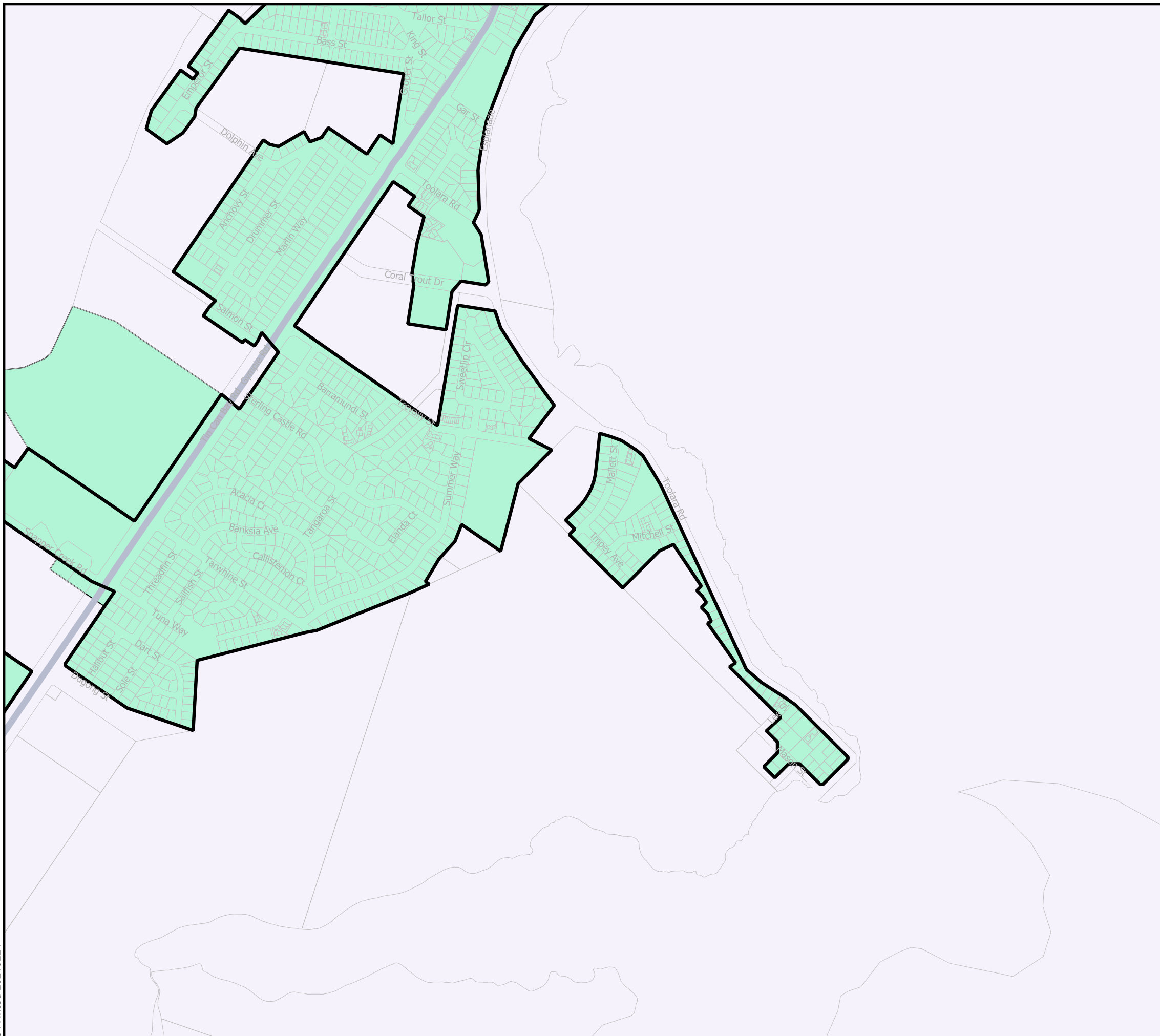















Disclaimer
While every care is taken to ensure the accuracy of this map, Gympie Regional Council makes no representations or warranties about its accuracy, reliability, completeness or suitability for any particular purpose and disclaims all responsibility and all liability (including without limitation, liability in negligence) for all expenses, losses, damage (including indirect or consequential damage) and costs which might incur as a result of the data being inaccurate or incomplete in any way and for any reason.
© Copyright Gympie Regional Council 2016

Cadastral Disclaimer:
Despite Department of Environment and Resource Management (DERM)'s best efforts, DERM makes no representations or warranties in relation to the information, and, to the extent permitted by law, exclude or limit all warranties relating to correctness, accuracy, reliability, completeness or currency and all liability for any direct, indirect and consequential costs, losses, damages and expenses incurred in any way (including but not limited to that arising from negligence) in connection with any use of or reliance on the information.
© The State of Queensland (Dept of Environment and Resource Management (DERM)) 2016.
Map Grid of Australia (MGA) Zone 56 Geodetic Datum of Australia (GDA) 1994

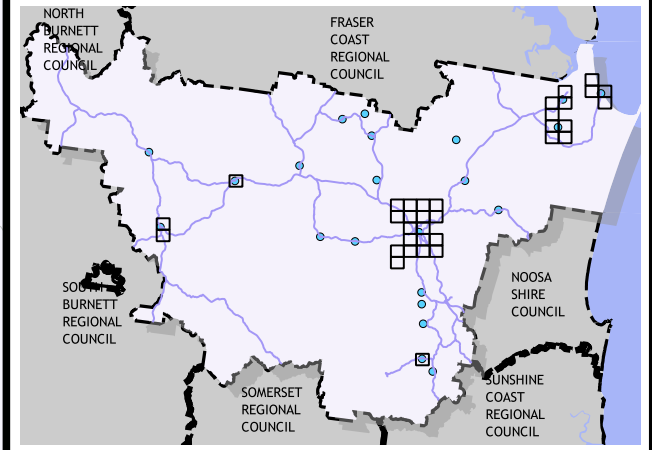
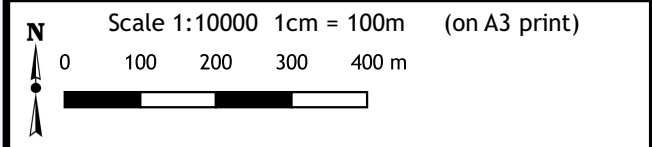


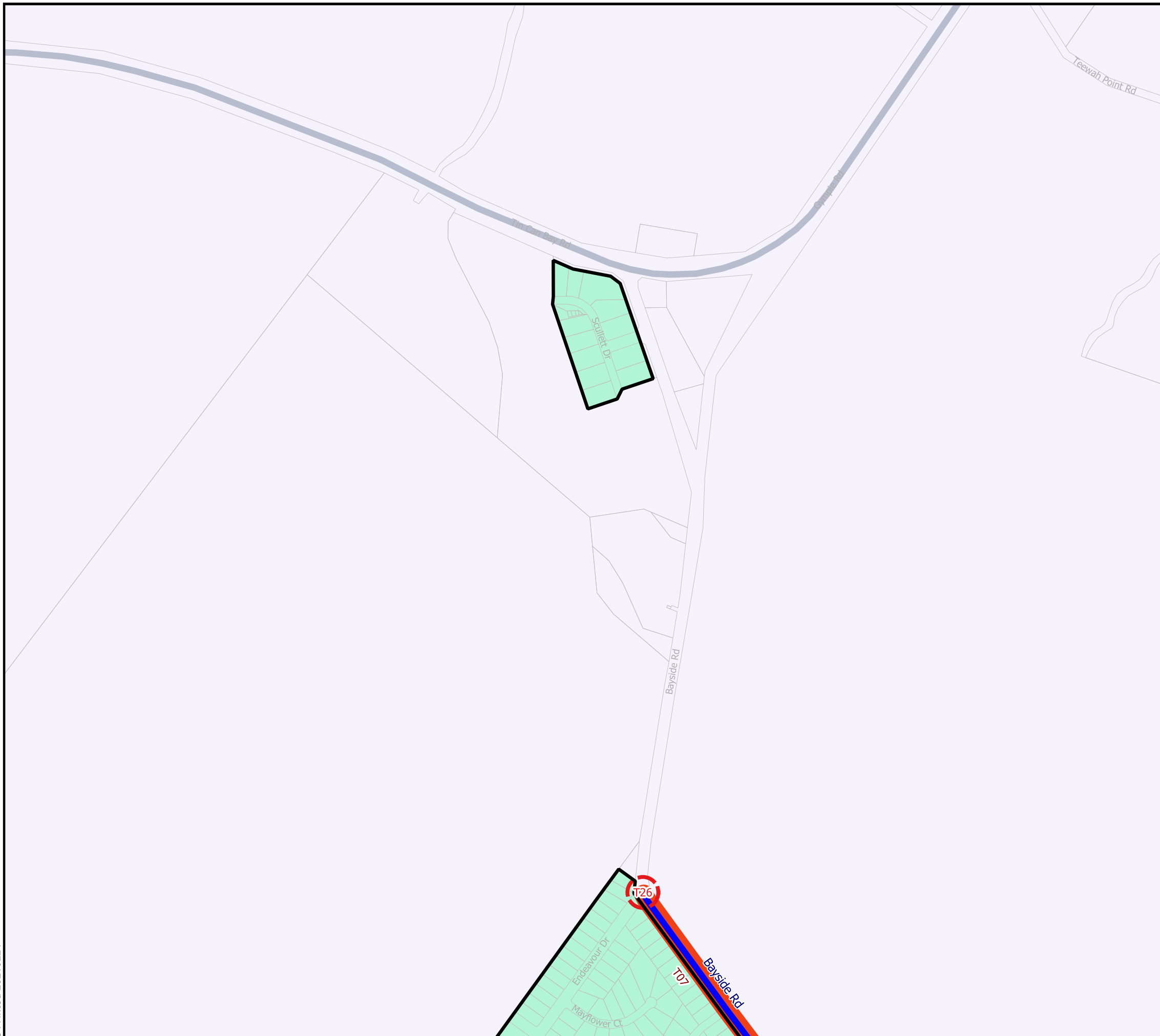
Transport - Trunk Roads
Map: PFTI-TRD- 29
Version 3 Date: 15-03-2021



- | | | | |
|---|-----------------------------|---|-----------------------------|
|  | Trunk Roads |  | Transport Service Catchment |
|  | State Road Network |  | Goomeri |
|  | Future Road Works |  | Gympie |
|  | Trunk Road Bridges |  | Imbil |
|  | Trunk Road Bus Shelter |  | Kilkivan |
|  | Future Intersection Upgrade | | |
|  | Future Transport Facility | | |
|  | Future Bridge Upgrade | | |

Disclaimer
 While every care is taken to ensure the accuracy of this map, Gympie Regional Council makes no representations or warranties about its accuracy, reliability, completeness or suitability for any particular purpose and disclaims all responsibility and all liability (including without limitation, liability in negligence) for all expenses, losses, damage (including indirect or consequential damage) and costs which might incur as a result of the data being inaccurate or incomplete in any way and for any reason.
 © Copyright Gympie Regional Council 2016
Cadastral Disclaimer:
 Despite Department of Environment and Resource Management (DERM)'s best efforts, DERM makes no representations or warranties in relation to the information, and, to the extent permitted by law, exclude or limit all warranties relating to correctness, accuracy, reliability, completeness or currency and all liability for any direct, indirect and consequential costs, losses, damages and expenses incurred in any way (including but not limited to that arising from negligence) in connection with any use of or reliance on the information.
 © The State of Queensland (Dept of Environment and Resource Management (DERM)) 2016.
 Map Grid of Australia (MGA) Zone 56 Geodetic Datum of Australia (GDA) 1994





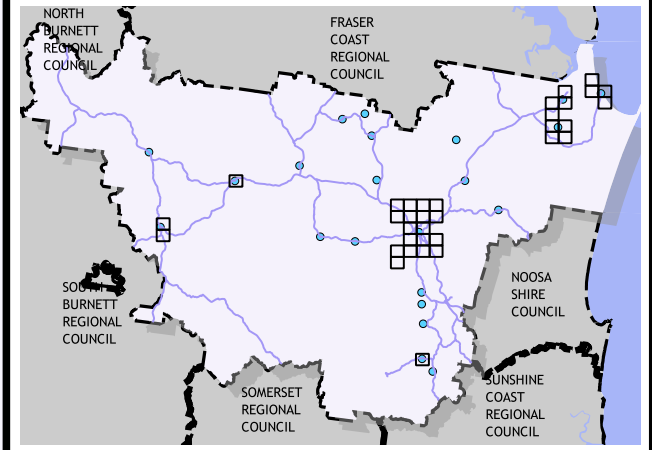
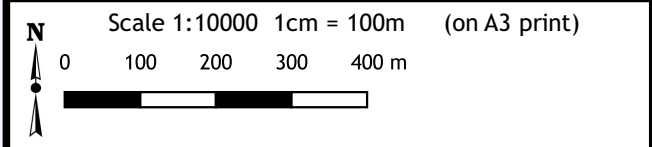
Gympie Regional Council
Plans for Trunk Infrastructure

TIN CAN BAY

- | | | | |
|--|-----------------------------|--|-----------------------------|
| | Trunk Roads | | Transport Service Catchment |
| | State Road Network | | Cooloola Coast |
| | Future Road Works | | Goomeri |
| | Trunk Road Bridges | | Gympie |
| | Trunk Road Bus Shelter | | Imbil |
| | Future Intersection Upgrade | | Kilkivan |
| | Future Transport Facility | | |
| | Future Bridge Upgrade | | |

Disclaimer
While every care is taken to ensure the accuracy of this map, Gympie Regional Council makes no representations or warranties about its accuracy, reliability, completeness or suitability for any particular purpose and disclaims all responsibility and all liability (including without limitation, liability in negligence) for all expenses, losses, damage (including indirect or consequential damage) and costs which might incur as a result of the data being inaccurate or incomplete in any way and for any reason.
© Copyright Gympie Regional Council 2016

Cadastral Disclaimer:
Despite Department of Environment and Resource Management (DERM)'s best efforts, DERM makes no representations or warranties in relation to the information, and, to the extent permitted by law, exclude or limit all warranties relating to correctness, accuracy, reliability, completeness or currency and all liability for any direct, indirect and consequential costs, losses, damages and expenses incurred in any way (including but not limited to that arising from negligence) in connection with any use of or reliance on the information.
© The State of Queensland (Dept of Environment and Resource Management (DERM)) 2016.
Map Grid of Australia (MGA) Zone 56 Geodetic Datum of Australia (GDA) 1994



Transport - Trunk Roads
Map: PFTI-TRD- 31
Version 3 Date: 15-03-2021



Gympie Regional Council Plans for Trunk Infrastructure

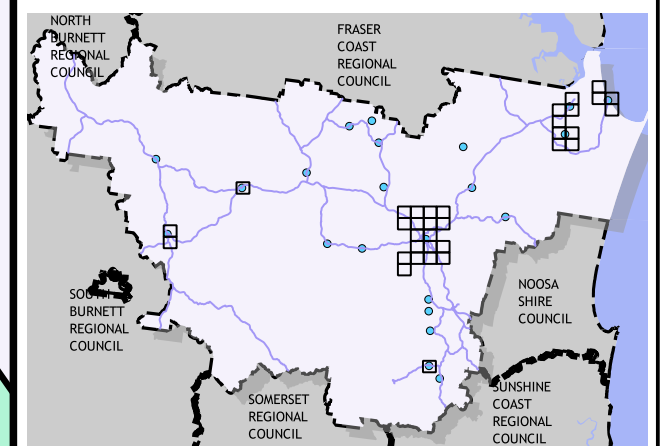
COOLOOLA COVE

- Trunk Roads
 - State Road Network
 - Future Road Works
 - Trunk Road Bridges
 - Trunk Road Bus Shelter
 - Future Intersection Upgrade
 - Future Transport Facility
 - Future Bridge Upgrade
- Transport Service Catchment**
 - Cooloola Coast
 - Goomeri
 - Gympie
 - Imbil
 - Kilkivan

Disclaimer
While every care is taken to ensure the accuracy of this map, Gympie Regional Council makes no representations or warranties about its accuracy, reliability, completeness or suitability for any particular purpose and disclaims all responsibility and all liability (including without limitation, liability in negligence) for all expenses, losses, damage (including indirect or consequential damage) and costs which might incur as a result of the data being inaccurate or incomplete in any way and for any reason.
© Copyright Gympie Regional Council 2016

Cadastral Disclaimer:
Despite Department of Environment and Resource Management (DERM)'s best efforts, DERM makes no representations or warranties in relation to the information, and, to the extent permitted by law, exclude or limit all warranties relating to correctness, accuracy, reliability, completeness or currency and all liability for any direct, indirect and consequential costs, losses, damages and expenses incurred in any way (including but not limited to that arising from negligence) in connection with any use of or reliance on the information.
© The State of Queensland (Dept of Environment and Resource Management (DERM)) 2016.
Map Grid of Australia (MGA) Zone 56 Geodetic Datum of Australia (GDA) 1994

N Scale 1:10000 1cm = 100m (on A3 print)
0 100 200 300 400 m
















Transport - Trunk Roads
Map: PFTI-TRD- 33
Version 3 Date: 15-03-2021



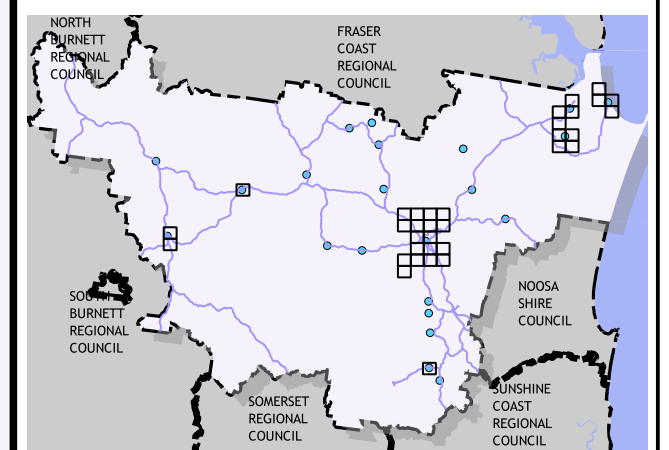
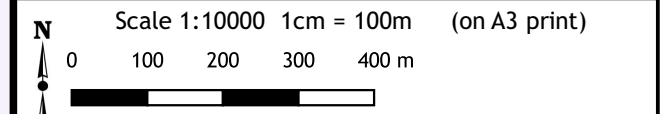
Gympie Regional Council Plans for Trunk Infrastructure

COOLOOLA COVE

-  Trunk Roads
 -  State Road Network
 -  Future Road Works
 -  Trunk Road Bridges
 -  Trunk Road Bus Shelter
 -  Future Intersection Upgrade
 -  Future Transport Facility
 -  Future Bridge Upgrade
- Transport Service Catchment**
 -  Cooloola Coast
 -  Goomeri
 -  Gympie
 -  Imbil
 -  Kilkivan

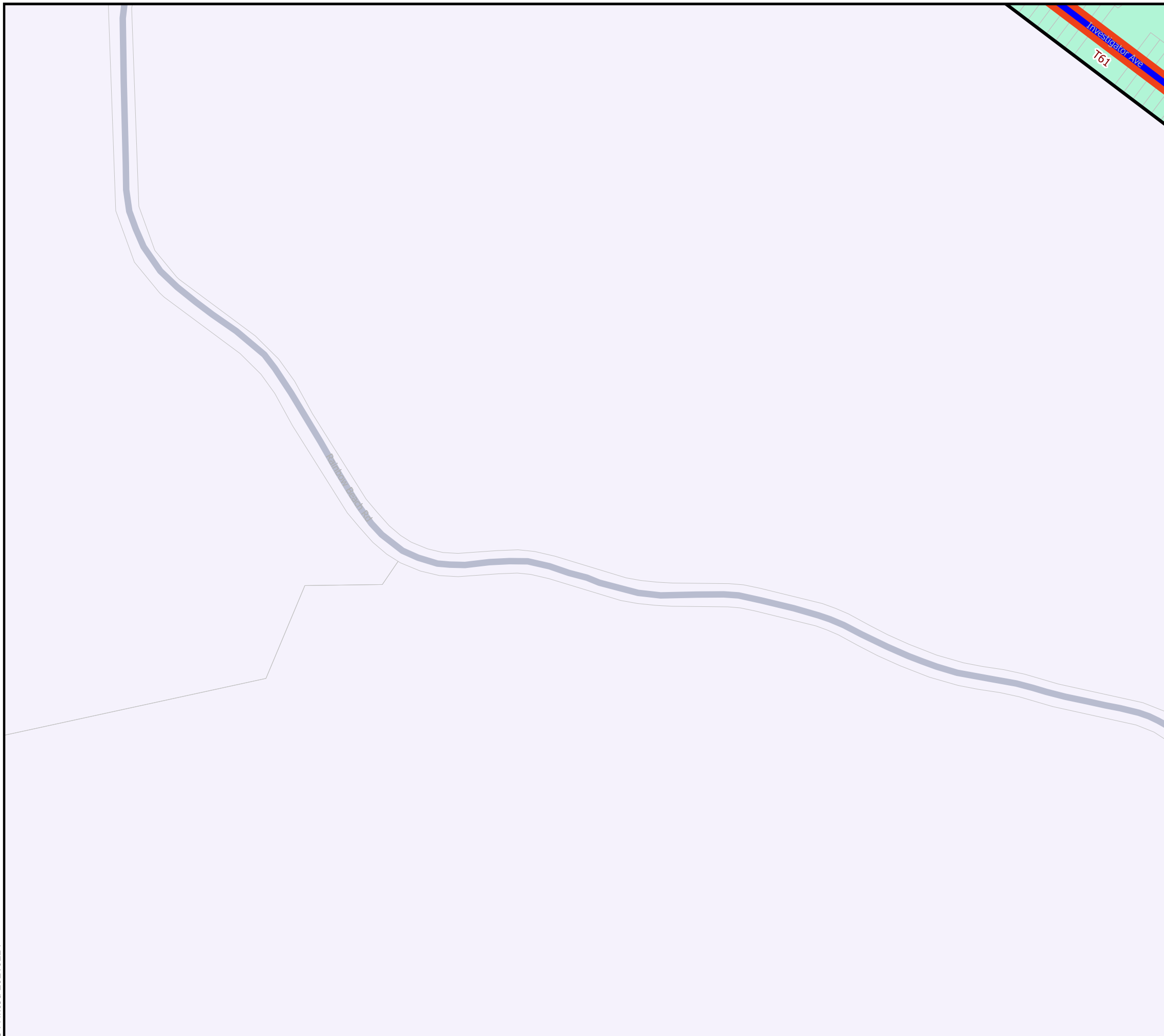
Disclaimer
While every care is taken to ensure the accuracy of this map, Gympie Regional Council makes no representations or warranties about its accuracy, reliability, completeness or suitability for any particular purpose and disclaims all responsibility and all liability (including without limitation, liability in negligence) for all expenses, losses, damage (including indirect or consequential damage) and costs which might incur as a result of the data being inaccurate or incomplete in any way and for any reason.
© Copyright Gympie Regional Council 2016















Cadastral Disclaimer:
Despite Department of Environment and Resource Management (DERM)'s best efforts, DERM makes no representations or warranties in relation to the information, and, to the extent permitted by law, exclude or limit all warranties relating to correctness, accuracy, reliability, completeness or currency and all liability for any direct, indirect and consequential costs, losses, damages and expenses incurred in any way (including but not limited to that arising from negligence) in connection with any use of or reliance on the information.
© The State of Queensland (Dept of Environment and Resource Management (DERM)) 2016.
Map Grid of Australia (MGA) Zone 56 Geodetic Datum of Australia (GDA) 1994



Transport - Trunk Roads
Map: PFTI-TRD- 34
Version 3 Date: 15-03-2021

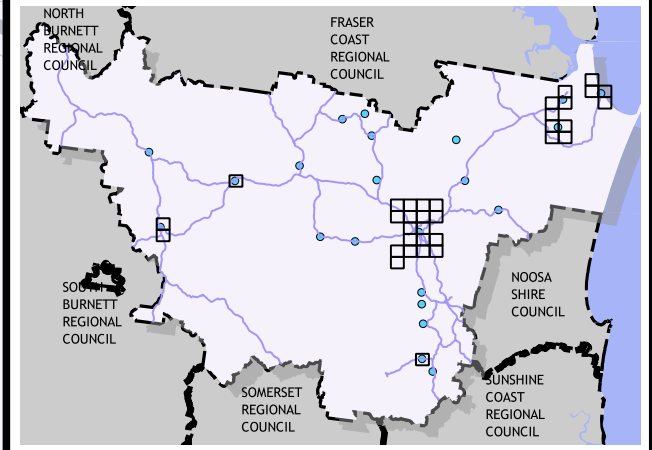
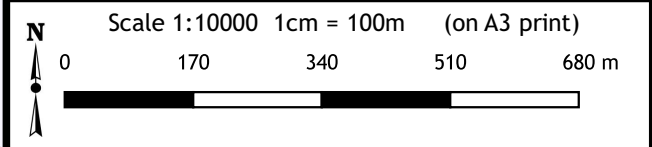


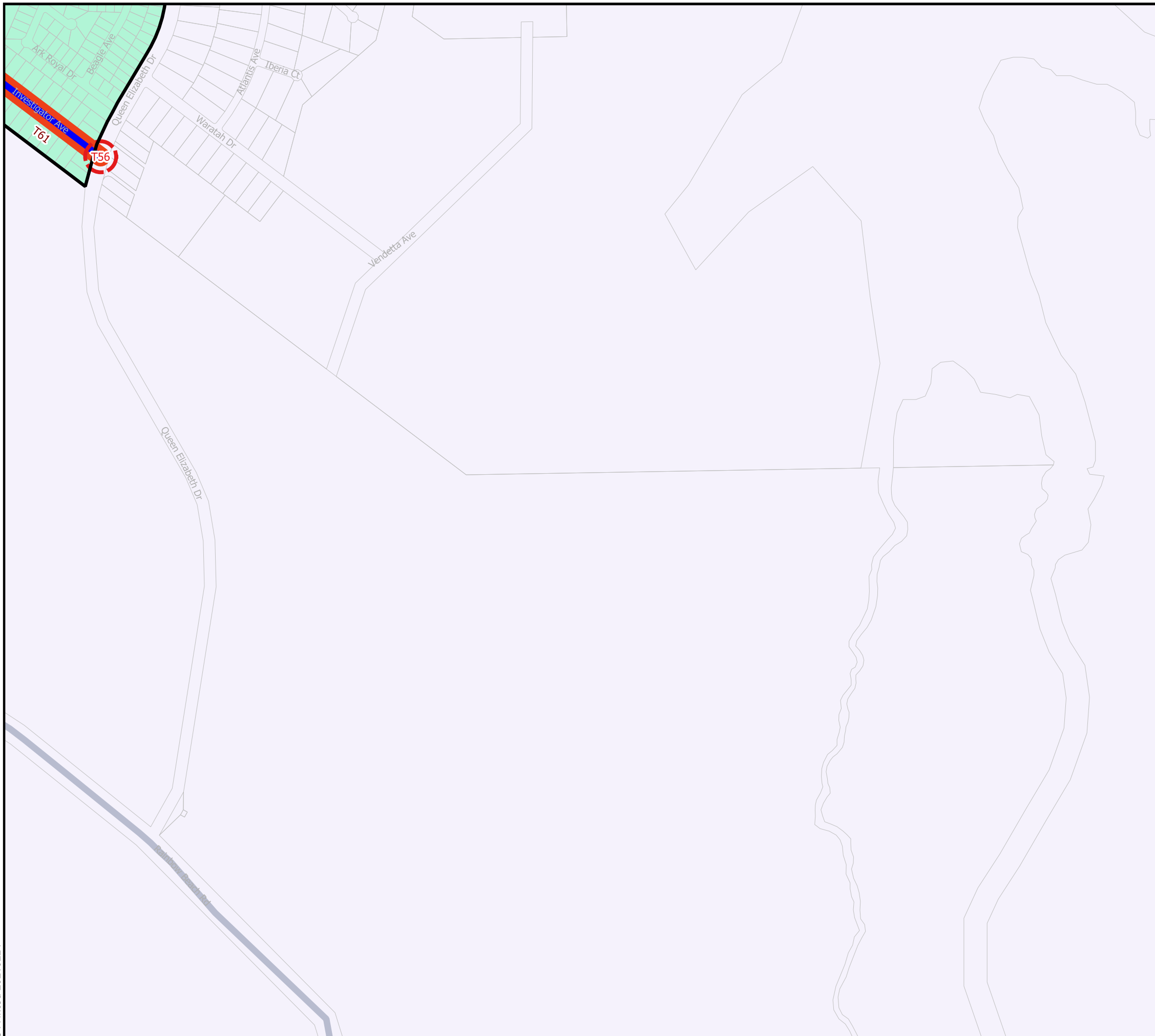


- | | | | |
|---|-----------------------------|---|-----------------------------|
|  | Trunk Roads |  | Transport Service Catchment |
|  | State Road Network |  | Cooloola Coast |
|  | Future Road Works |  | Goomeri |
|  | Trunk Road Bridges |  | Gympie |
|  | Trunk Road Bus Shelter |  | Imbil |
|  | Future Intersection Upgrade |  | Kilkivan |
|  | Future Transport Facility | | |
|  | Future Bridge Upgrade | | |

Disclaimer
 While every care is taken to ensure the accuracy of this map, Gympie Regional Council makes no representations or warranties about its accuracy, reliability, completeness or suitability for any particular purpose and disclaims all responsibility and all liability (including without limitation, liability in negligence) for all expenses, losses, damage (including indirect or consequential damage) and costs which might incur as a result of the data being inaccurate or incomplete in any way and for any reason.
 © Copyright Gympie Regional Council 2016

Cadastral Disclaimer:
 Despite Department of Environment and Resource Management (DERM)'s best efforts, DERM makes no representations or warranties in relation to the information, and, to the extent permitted by law, exclude or limit all warranties relating to correctness, accuracy, reliability, completeness or currency and all liability for any direct, indirect and consequential costs, losses, damages and expenses incurred in any way (including but not limited to that arising from negligence) in connection with any use of or reliance on the information.
 © The State of Queensland (Dept of Environment and Resource Management (DERM)) 2016.
 Map Grid of Australia (MGA) Zone 56 Geodetic Datum of Australia (GDA) 1994





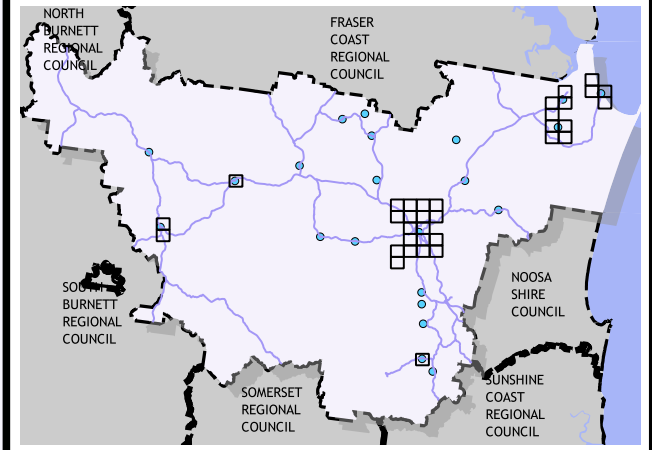
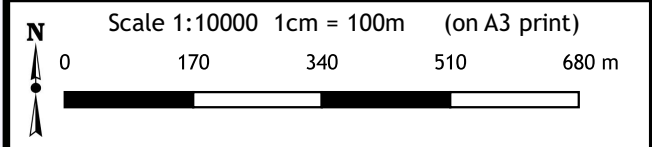
Gympie Regional Council
Plans for Trunk Infrastructure

COOLOOLA COVE

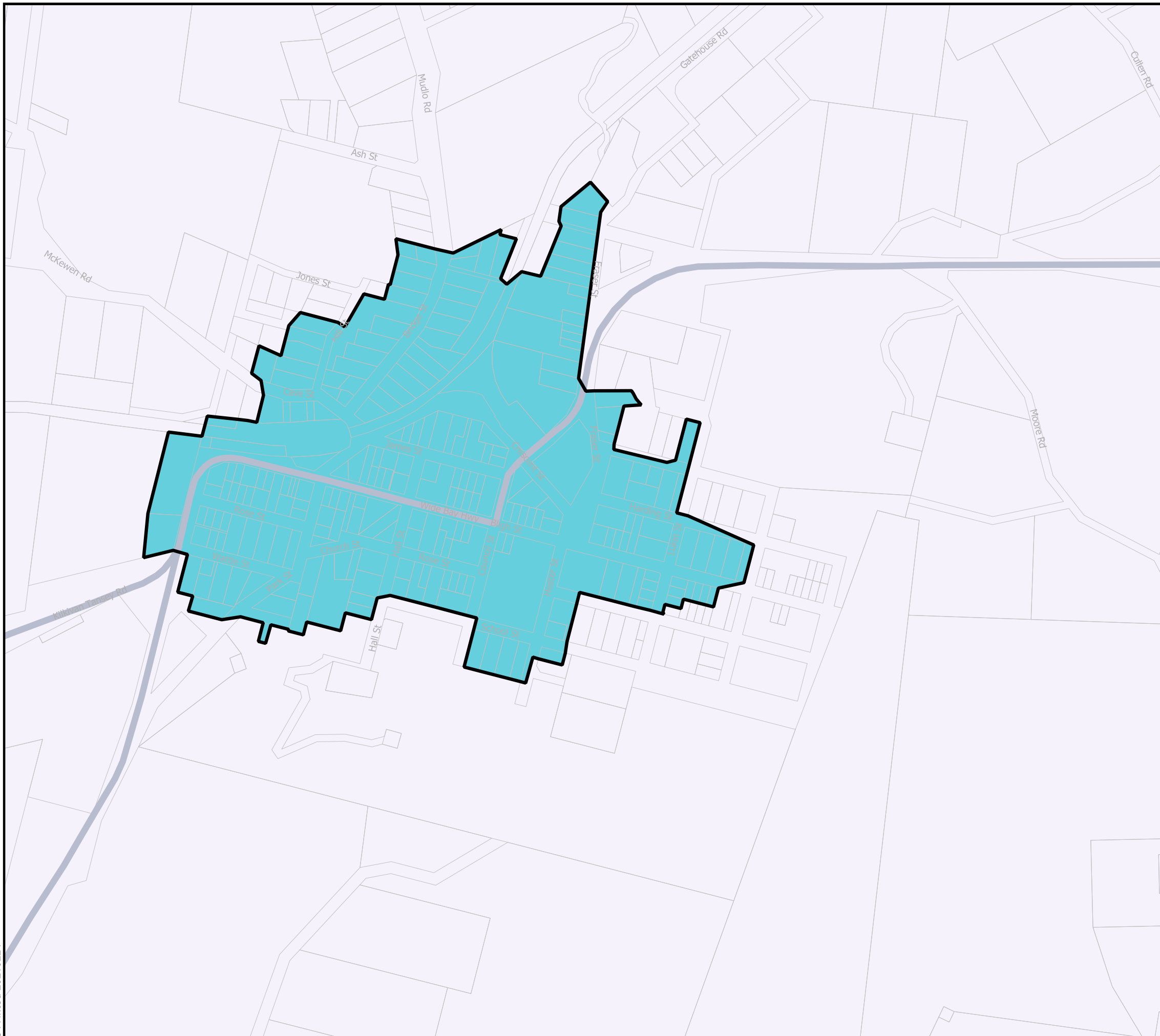
- | | |
|-----------------------------|-----------------------------|
| Trunk Roads | Transport Service Catchment |
| State Road Network | Cooloola Coast |
| Future Road Works | Goomeri |
| Trunk Road Bridges | Gympie |
| Trunk Road Bus Shelter | Imbil |
| Future Intersection Upgrade | Kilkivan |
| Future Transport Facility | |
| Future Bridge Upgrade | |

Disclaimer
While every care is taken to ensure the accuracy of this map, Gympie Regional Council makes no representations or warranties about its accuracy, reliability, completeness or suitability for any particular purpose and disclaims all responsibility and all liability (including without limitation, liability in negligence) for all expenses, losses, damage (including indirect or consequential damage) and costs which might incur as a result of the data being inaccurate or incomplete in any way and for any reason.
© Copyright Gympie Regional Council 2016

Cadastral Disclaimer:
Despite Department of Environment and Resource Management (DERM)'s best efforts, DERM makes no representations or warranties in relation to the information, and, to the extent permitted by law, exclude or limit all warranties relating to correctness, accuracy, reliability, completeness or currency and all liability for any direct, indirect and consequential costs, losses, damages and expenses incurred in any way (including but not limited to that arising from negligence) in connection with any use of or reliance on the information.
© The State of Queensland (Dept of Environment and Resource Management (DERM)) 2016.
Map Grid of Australia (MGA) Zone 56 Geodetic Datum of Australia (GDA) 1994









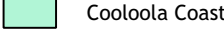

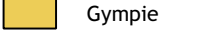
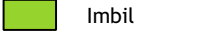
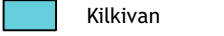


Transport - Trunk Roads
Map: PFTI-TRD- 36
Version 3 Date: 15-03-2021



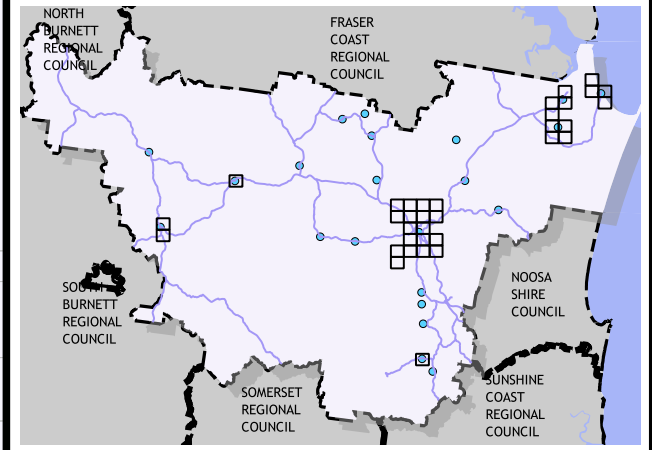
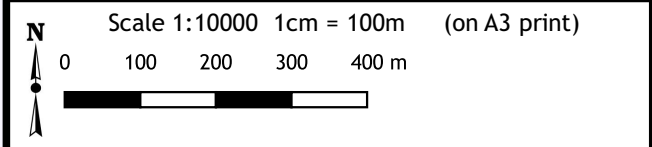
Gympie Regional Council
Plans for Trunk Infrastructure

KILKIVAN

-  Trunk Roads
 -  State Road Network
 -  Future Road Works
 -  Trunk Road Bridges
 -  Trunk Road Bus Shelter
 -  Future Intersection Upgrade
 -  Future Transport Facility
 -  Future Bridge Upgrade
- Transport Service Catchment**
 -  Cooloola Coast
 -  Goomeri
 -  Gympie
 -  Imbil
 -  Kilkivan

Disclaimer
While every care is taken to ensure the accuracy of this map, Gympie Regional Council makes no representations or warranties about its accuracy, reliability, completeness or suitability for any particular purpose and disclaims all responsibility and all liability (including without limitation, liability in negligence) for all expenses, losses, damage (including indirect or consequential damage) and costs which might incur as a result of the data being inaccurate or incomplete in any way and for any reason.
© Copyright Gympie Regional Council 2016

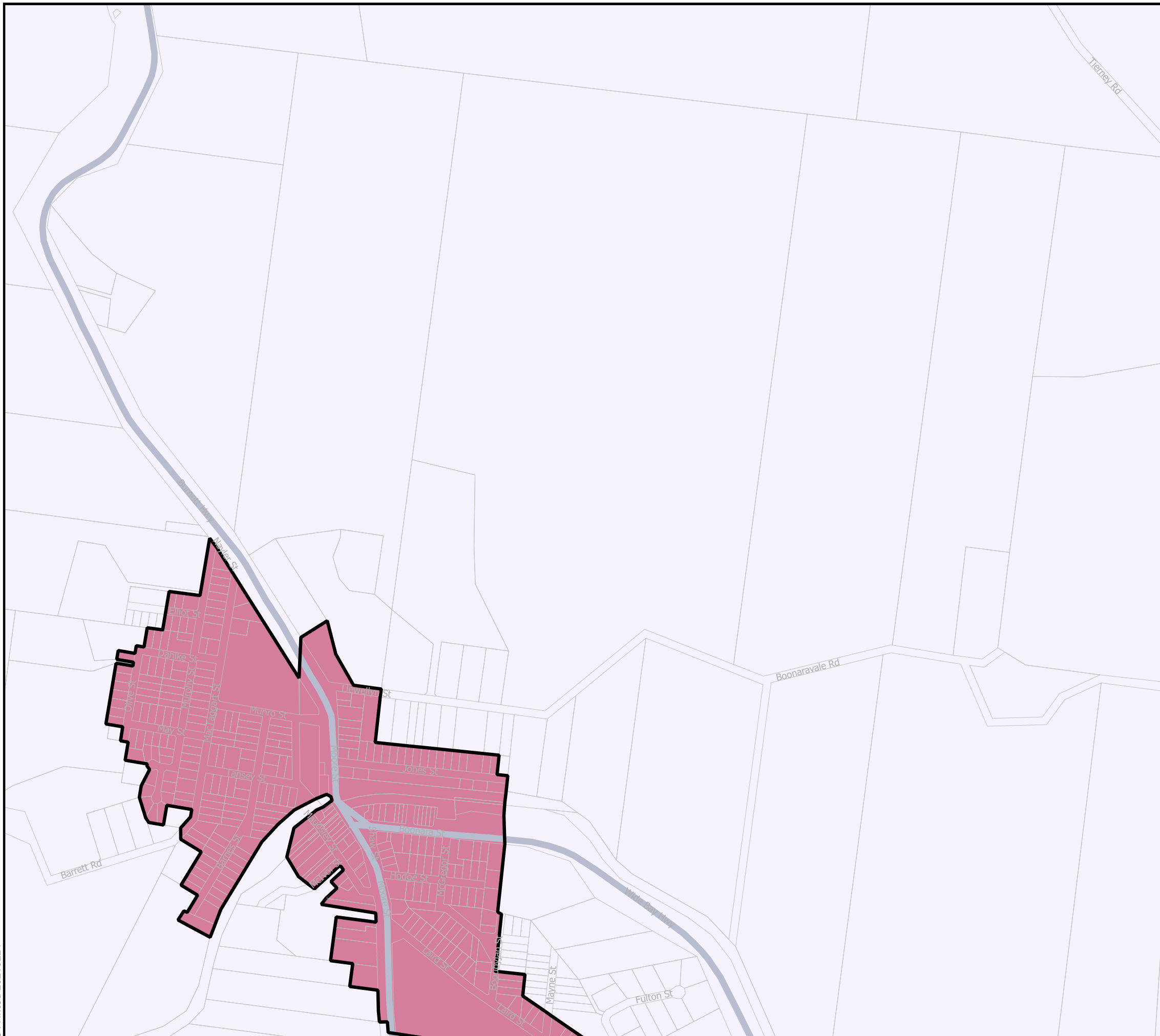
Cadastral Disclaimer:
Despite Department of Environment and Resource Management (DERM)'s best efforts, DERM makes no representations or warranties in relation to the information, and, to the extent permitted by law, exclude or limit all warranties relating to correctness, accuracy, reliability, completeness or currency and all liability for any direct, indirect and consequential costs, losses, damages and expenses incurred in any way (including but not limited to that arising from negligence) in connection with any use of or reliance on the information.
© The State of Queensland (Dept of Environment and Resource Management (DERM)) 2016.
Map Grid of Australia (MGA) Zone 56 Geodetic Datum of Australia (GDA) 1994



Transport - Trunk Roads

Map: PFTI-TRD- 44

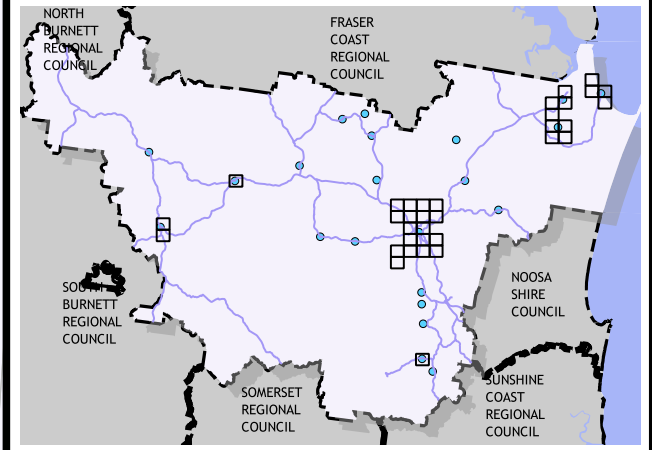
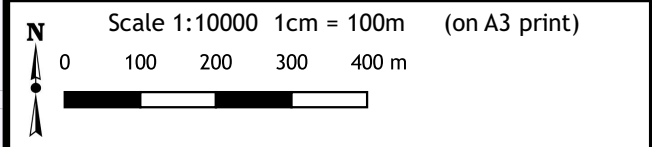
Version 3 Date: 15-03-2021

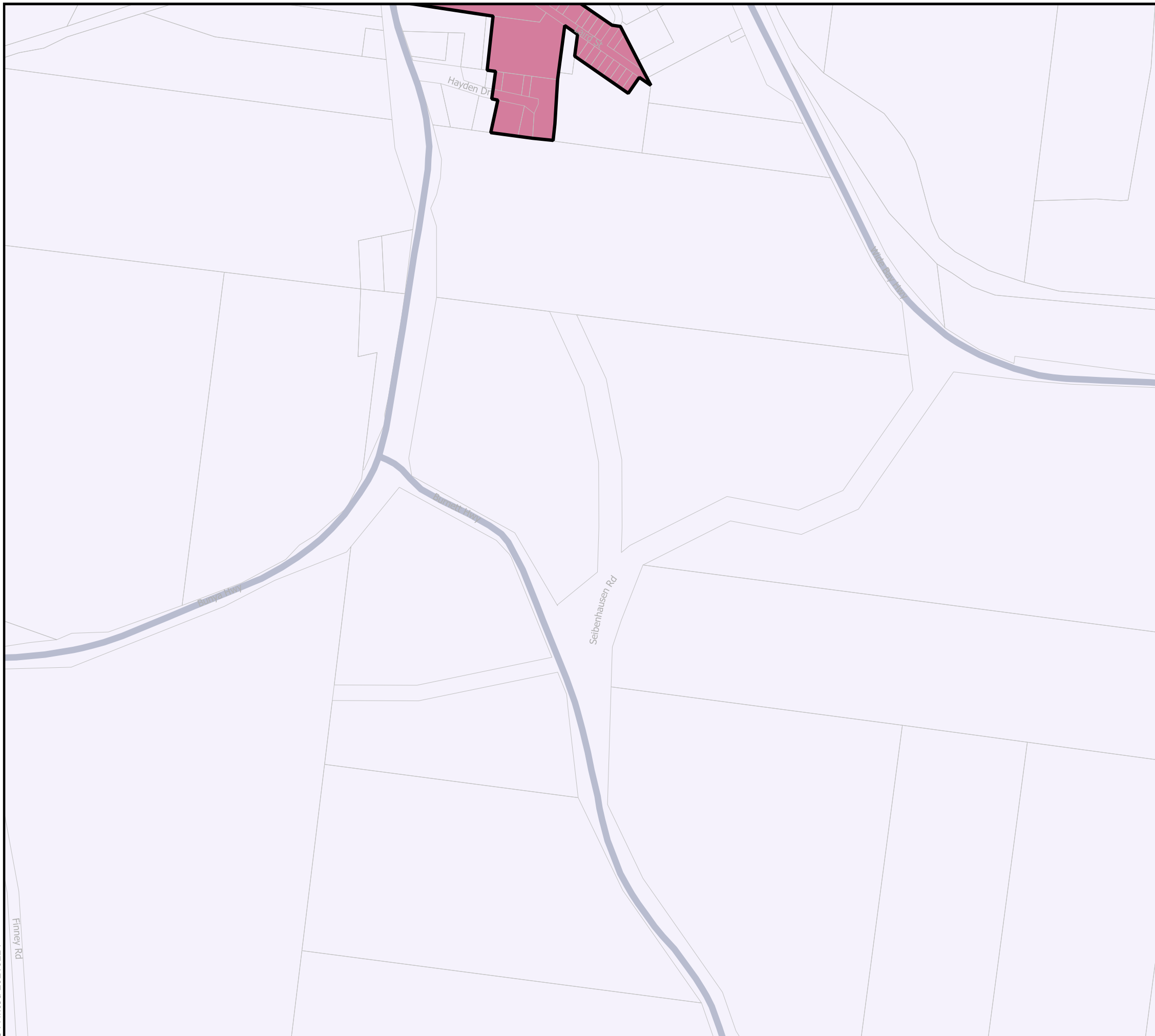


- | | | | |
|--|-----------------------------|--|-----------------------------|
| | Trunk Roads | | Transport Service Catchment |
| | State Road Network | | Cooloola Coast |
| | Future Road Works | | Gympie |
| | Trunk Road Bridges | | Imbil |
| | Trunk Road Bus Shelter | | Kilkivan |
| | Future Intersection Upgrade | | |
| | Future Transport Facility | | |
| | Future Bridge Upgrade | | |

Disclaimer
 While every care is taken to ensure the accuracy of this map, Gympie Regional Council makes no representations or warranties about its accuracy, reliability, completeness or suitability for any particular purpose and disclaims all responsibility and all liability (including without limitation, liability in negligence) for all expenses, losses, damage (including indirect or consequential damage) and costs which might incur as a result of the data being inaccurate or incomplete in any way and for any reason.
 © Copyright Gympie Regional Council 2016

Cadastral Disclaimer:
 Despite Department of Environment and Resource Management (DERM)'s best efforts, DERM makes no representations or warranties in relation to the information, and, to the extent permitted by law, exclude or limit all warranties relating to correctness, accuracy, reliability, completeness or currency and all liability for any direct, indirect and consequential costs, losses, damages and expenses incurred in any way (including but not limited to that arising from negligence) in connection with any use of or reliance on the information.
 © The State of Queensland (Dept of Environment and Resource Management (DERM)) 2016.
 Map Grid of Australia (MGA) Zone 56 Geodetic Datum of Australia (GDA) 1994





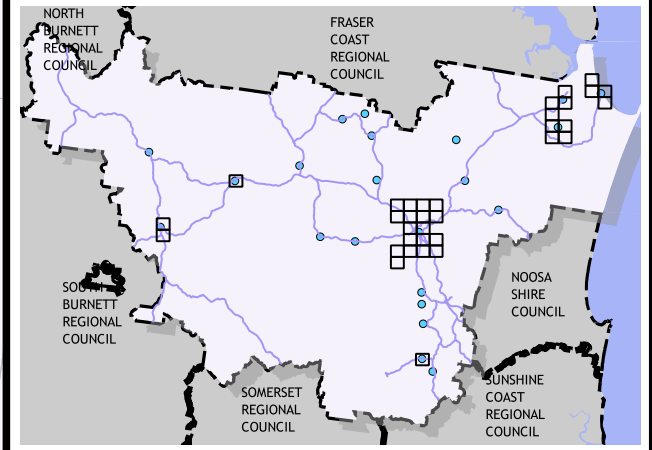
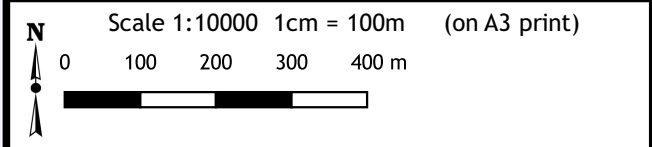
Gympie Regional Council
Plans for Trunk Infrastructure

GOOMERI

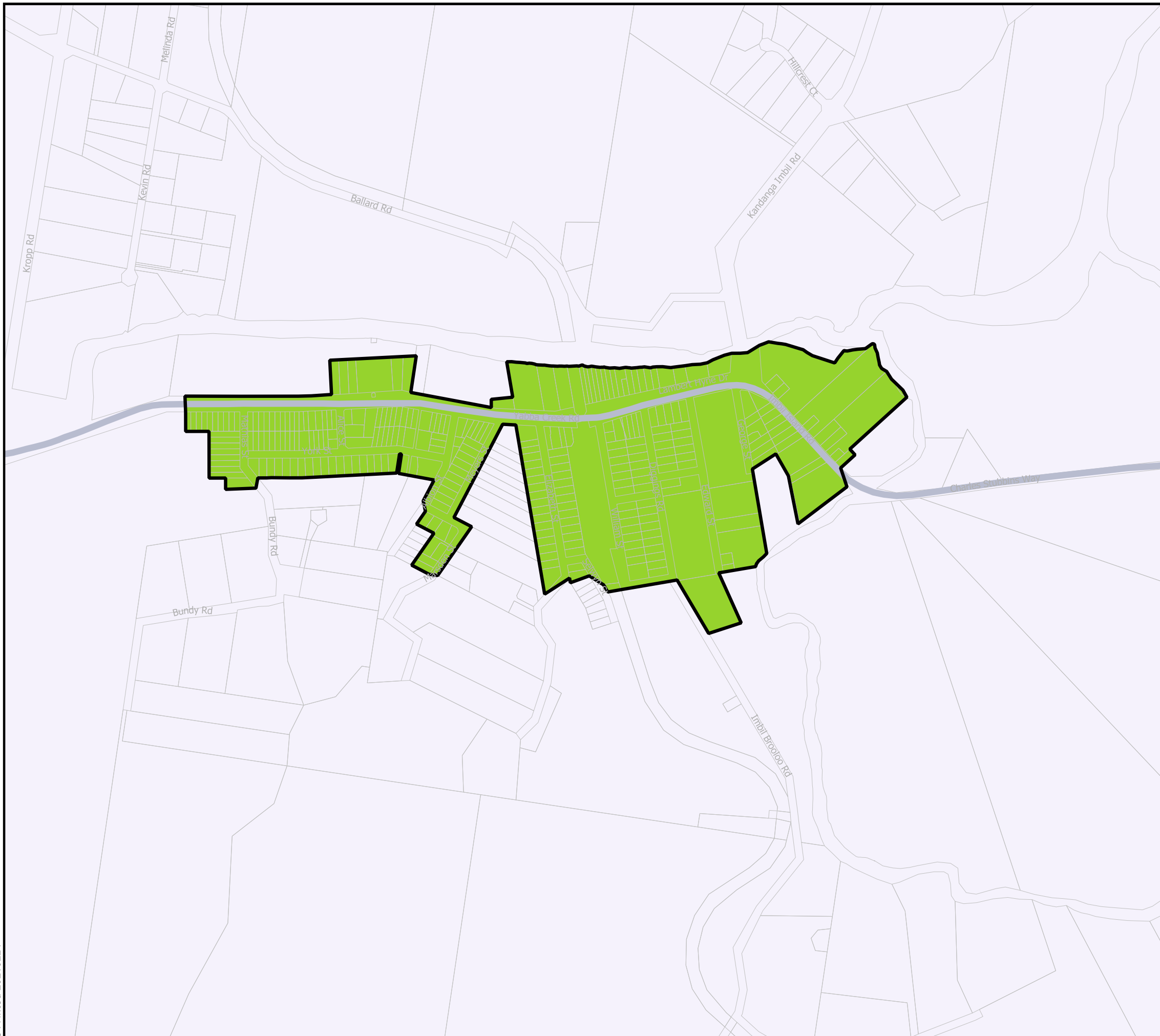
- | | | | |
|--|-----------------------------|--|-----------------------------|
| | Trunk Roads | | Transport Service Catchment |
| | State Road Network | | Cooloola Coast |
| | Future Road Works | | Goomeri |
| | Trunk Road Bridges | | Gympie |
| | Trunk Road Bus Shelter | | Imbil |
| | Future Intersection Upgrade | | Kilkivan |
| | Future Transport Facility | | |
| | Future Bridge Upgrade | | |

Disclaimer
While every care is taken to ensure the accuracy of this map, Gympie Regional Council makes no representations or warranties about its accuracy, reliability, completeness or suitability for any particular purpose and disclaims all responsibility and all liability (including without limitation, liability in negligence) for all expenses, losses, damage (including indirect or consequential damage) and costs which might incur as a result of the data being inaccurate or incomplete in any way and for any reason.
© Copyright Gympie Regional Council 2016

Cadastral Disclaimer:
Despite Department of Environment and Resource Management (DERM)'s best efforts, DERM makes no representations or warranties in relation to the information, and, to the extent permitted by law, exclude or limit all warranties relating to correctness, accuracy, reliability, completeness or currency and all liability for any direct, indirect and consequential costs, losses, damages and expenses incurred in any way (including but not limited to that arising from negligence) in connection with any use of or reliance on the information.
© The State of Queensland (Dept of Environment and Resource Management (DERM)) 2016.
Map Grid of Australia (MGA) Zone 56 Geodetic Datum of Australia (GDA) 1994

















Transport - Trunk Roads
Map: PFTI-TRD- 50
Version 3 Date: 15-03-2021



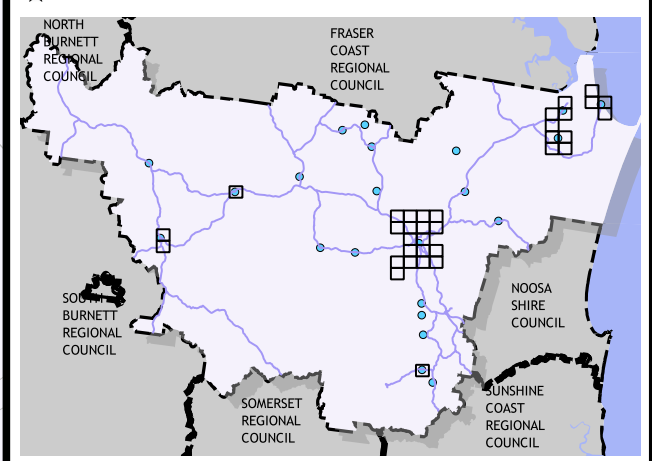
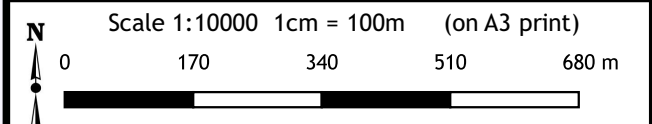
Gympie Regional Council Plans for Trunk Infrastructure

IMBIL

- | | | | |
|---|-----------------------------|---|-----------------------------|
|  | Trunk Roads |  | Transport Service Catchment |
|  | State Road Network |  | Cooloola Coast |
|  | Future Road Works |  | Goomeri |
|  | Trunk Road Bridges |  | Gympie |
|  | Trunk Road Bus Shelter |  | Imbil |
|  | Future Intersection Upgrade |  | Kilkivan |
|  | Future Transport Facility | | |
|  | Future Bridge Upgrade | | |

Disclaimer
While every care is taken to ensure the accuracy of this map, Gympie Regional Council makes no representations or warranties about its accuracy, reliability, completeness or suitability for any particular purpose and disclaims all responsibility and all liability (including without limitation, liability in negligence) for all expenses, losses, damage (including indirect or consequential damage) and costs which might incur as a result of the data being inaccurate or incomplete in any way and for any reason.
© Copyright Gympie Regional Council 2016

Cadastral Disclaimer:
Despite Department of Environment and Resource Management (DERM)'s best efforts, DERM makes no representations or warranties in relation to the information, and, to the extent permitted by law, exclude or limit all warranties relating to correctness, accuracy, reliability, completeness or currency and all liability for any direct, indirect and consequential costs, losses, damages and expenses incurred in any way (including but not limited to that arising from negligence) in connection with any use of or reliance on the information.
© The State of Queensland (Dept of Environment and Resource Management (DERM)) 2016.
Map Grid of Australia (MGA) Zone 56 Geodetic Datum of Australia (GDA) 1994



Transport - Trunk Roads

Map: PFTI-TRD- 62

Version 3 Date: 15-03-2021