


























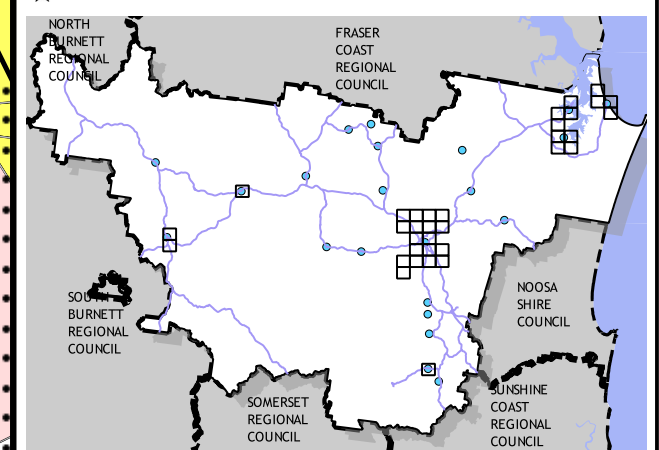
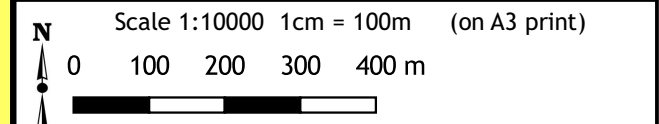
Gympie Regional Council Plans for Trunk Infrastructure

ARALUEN

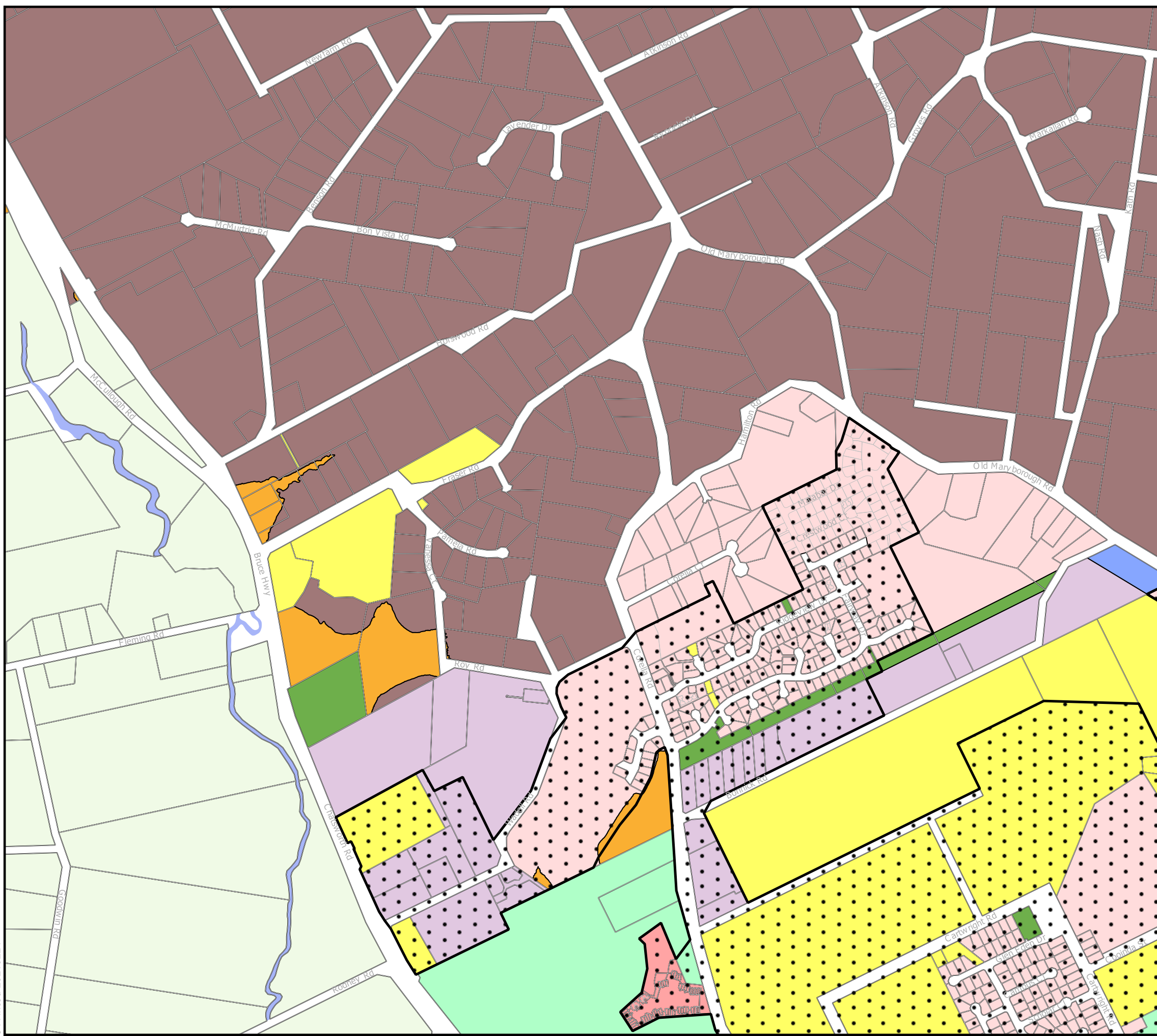
-  Priority Infrastructure Area
- SPA Zones**
-  Character Residential
-  Community Purposes
-  District Centre
-  Environmental Management And Conservation
-  Extractive Industry
-  High Impact Industry
-  Industry Investigation Area
-  Limited Development (constrained Land)
-  Local Centre
-  Low Impact Industry
-  Medium Impact Industry
-  Open Space
-  Principal Centre
-  Residential Choice
-  Residential Living
-  Rural
-  Rural Residential
-  Specialised Centre
-  Sport And Recreation
-  Tourist Accommodation
-  Township
-  Waterfront And Marine Industry

Disclaimer
While every care is taken to ensure the accuracy of this map, Gympie Regional Council makes no representations or warranties about its accuracy, reliability, completeness or suitability for any particular purpose and disclaims all responsibility and all liability (including without limitation, liability in negligence) for all expenses, losses, damage (including indirect or consequential damage) and costs which might incur as a result of the data being inaccurate or incomplete in any way and for any reason.
© Copyright Gympie Regional Council 2016

Cadastral Disclaimer:
Despite Department of Environment and Resource Management (DERM)'s best efforts, DERM makes no representations or warranties in relation to the Information, and, to the extent permitted by law, exclude or limit all warranties relating to correctness, accuracy, reliability, completeness or currency and all liability for any direct, indirect and consequential costs, losses, damages and expenses incurred in any way (including but not limited to that arising from negligence) in connection with any use of or reliance on the Information.
© The State of Queensland (Dept of Environment and Resource Management (DERM)) 2016.
Map Grid of Australia (MGA) Zone 56 Geodetic Datum of Australia (GDA) 1994



Priority Infrastructure Area
Map: PFTI-PIA- 6
Version 3 Date: 15-03-2021





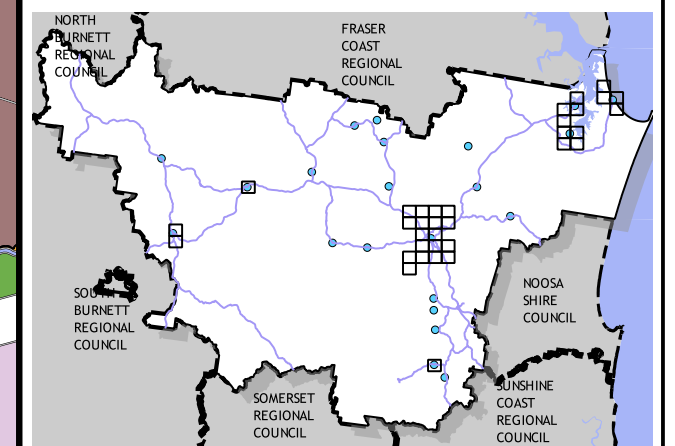
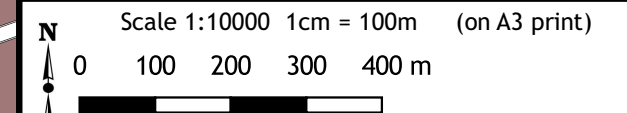
Gympie Regional Council Plans for Trunk Infrastructure

ARALUEN

- Priority Infrastructure Area
- SPA Zones**
- Character Residential
- Community Purposes
- District Centre
- Environmental Management And Conservation
- Extractive Industry
- High Impact Industry
- Industry Investigation Area
- Limited Development (constrained Land)
- Local Centre
- Low Impact Industry
- Medium Impact Industry
- Open Space
- Principal Centre
- Residential Choice
- Residential Living
- Rural
- Rural Residential
- Specialised Centre
- Sport And Recreation
- Tourist Accommodation
- Township
- Waterfront And Marine Industry

Disclaimer
While every care is taken to ensure the accuracy of this map, Gympie Regional Council makes no representations or warranties about its accuracy, reliability, completeness or suitability for any particular purpose and disclaims all responsibility and all liability (including without limitation, liability in negligence) for all expenses, losses, damage (including indirect or consequential damage) and costs which might incur as a result of the data being inaccurate or incomplete in any way and for any reason.
© Copyright Gympie Regional Council 2016

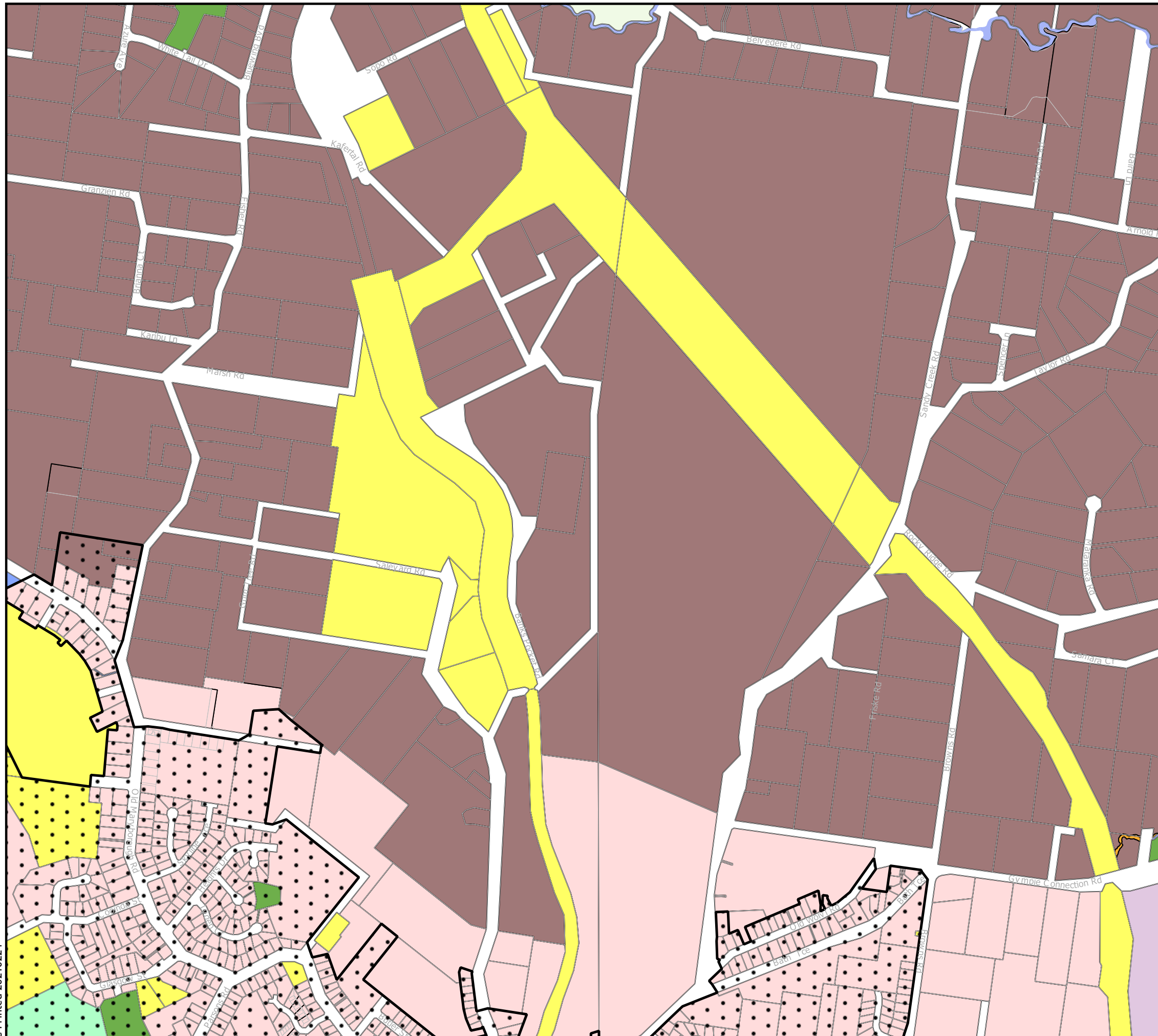
Cadastre Disclaimer:
Despite Department of Environment and Resource Management (DERM)'s best efforts, DERM makes no representations or warranties in relation to the Information, and, to the extent permitted by law, exclude or limit all warranties relating to correctness, accuracy, reliability, completeness or currency and all liability for any direct, indirect and consequential costs, losses, damages and expenses incurred in any way (including but not limited to that arising from negligence) in connection with any use of or reliance on the Information.
© The State of Queensland (Dept of Environment and Resource Management (DERM)) 2016.
Map Grid of Australia (MGA) Zone 56 Geodetic Datum of Australia (GDA) 1994



Priority Infrastructure Area

Map: PFTI-PIA- 7

Version 3 Date: 15-03-2021





Gympie Regional Council Plans for Trunk Infrastructure

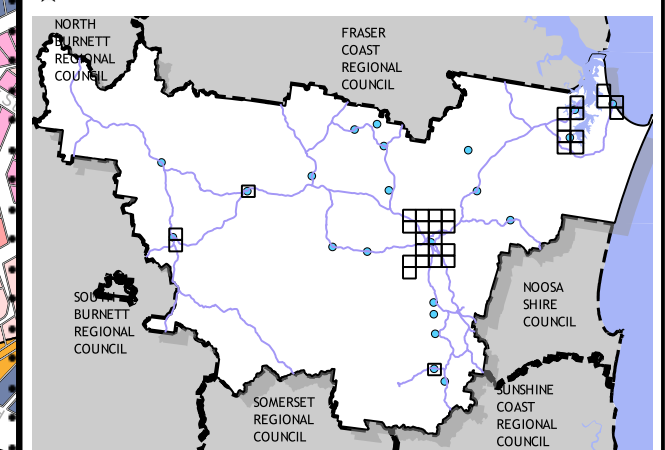
GYMPIE

- Priority Infrastructure Area
- SPA Zones**
- Character Residential
- Community Purposes
- District Centre
- Environmental Management And Conservation
- Extractive Industry
- High Impact Industry
- Industry Investigation Area
- Limited Development (constrained Land)
- Local Centre
- Low Impact Industry
- Medium Impact Industry
- Open Space
- Principal Centre
- Residential Choice
- Residential Living
- Rural
- Rural Residential
- Specialised Centre
- Sport And Recreation
- Tourist Accommodation
- Township
- Waterfront And Marine Industry

Disclaimer
While every care is taken to ensure the accuracy of this map, Gympie Regional Council makes no representations or warranties about its accuracy, reliability, completeness or suitability for any particular purpose and disclaims all responsibility and all liability (including without limitation, liability in negligence) for all expenses, losses, damage (including indirect or consequential damage) and costs which might incur as a result of the data being inaccurate or incomplete in any way and for any reason.
© Copyright Gympie Regional Council 2016

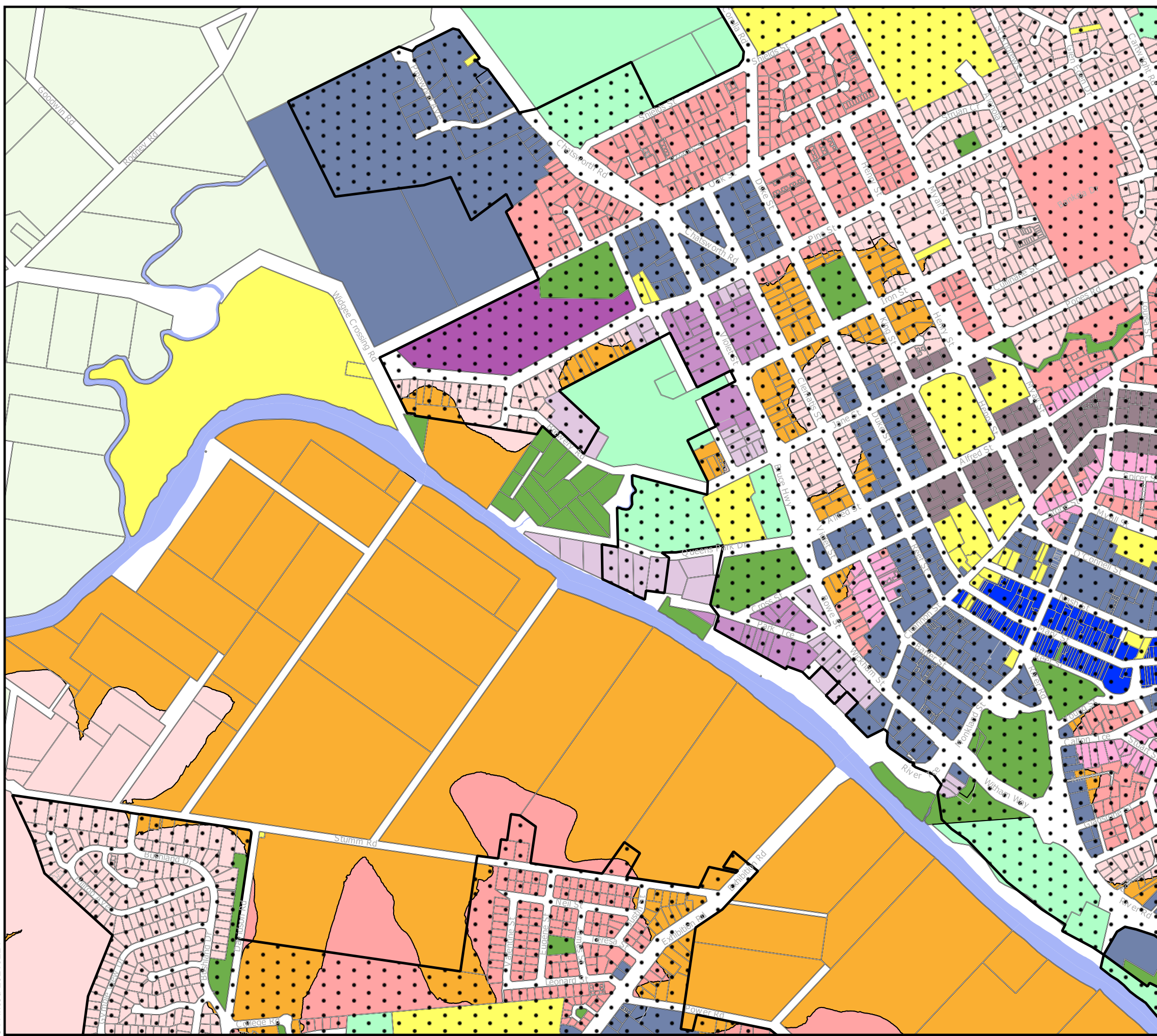
Cadastral Disclaimer:
Despite Department of Environment and Resource Management (DERM)'s best efforts, DERM makes no representations or warranties in relation to the Information, and, to the extent permitted by law, exclude or limit all warranties relating to correctness, accuracy, reliability, completeness or currency and all liability for any direct, indirect and consequential costs, losses, damages and expenses incurred in any way (including but not limited to that arising from negligence) in connection with any use of or reliance on the Information.
© The State of Queensland (Dept of Environment and Resource Management (DERM)) 2016.
Map Grid of Australia (MGA) Zone 56 Geodetic Datum of Australia (GDA) 1994

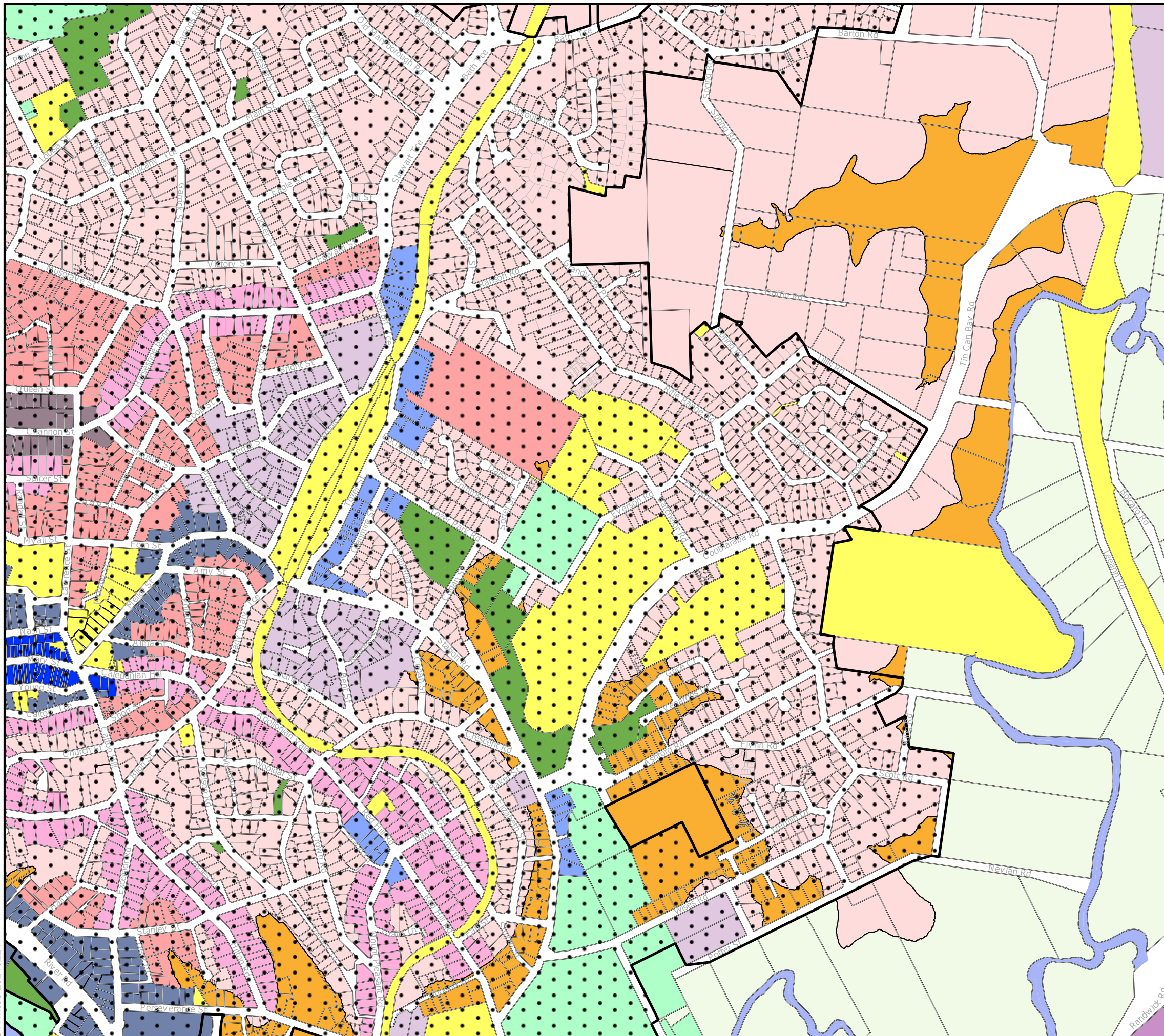
Scale 1:10000 1cm = 100m (on A3 print)
0 100 200 300 400 m



Priority Infrastructure Area
Map: PFTI-PIA- 10
Version 3 Date: 15-03-2021

C Printed 20210224





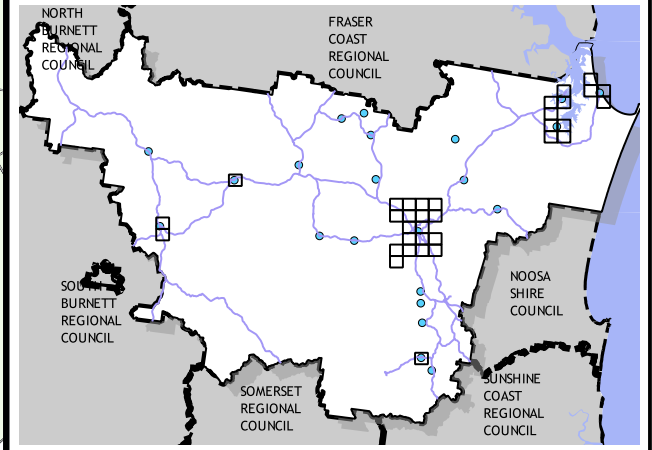
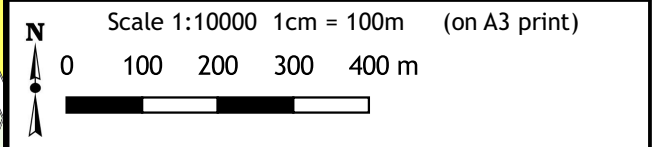
Gympie Regional Council
Plans for Trunk Infrastructure

GYMPIE

- Priority Infrastructure Area
- SPA Zones**
- Character Residential
- Community Purposes
- District Centre
- Environmental Management And Conservation
- Extractive Industry
- High Impact Industry
- Industry Investigation Area
- Limited Development (constrained Land)
- Local Centre
- Low Impact Industry
- Medium Impact Industry
- Open Space
- Principal Centre
- Residential Choice
- Residential Living
- Rural
- Rural Residential
- Specialised Centre
- Sport And Recreation
- Tourist Accommodation
- Township
- Waterfront And Marine Industry

Disclaimer
While every care is taken to ensure the accuracy of this map, Gympie Regional Council makes no representations or warranties about its accuracy, reliability, completeness or suitability for any particular purpose and disclaims all responsibility and all liability (including without limitation, liability in negligence) for all expenses, losses, damage (including indirect or consequential damage) and costs which might incur as a result of the data being inaccurate or incomplete in any way and for any reason.
© Copyright Gympie Regional Council 2016

Cadastre Disclaimer:
Despite Department of Environment and Resource Management (DERM)'s best efforts, DERM makes no representations or warranties in relation to the Information, and, to the extent permitted by law, exclude or limit all warranties relating to correctness, accuracy, reliability, completeness or currency and all liability for any direct, indirect and consequential costs, losses, damages and expenses incurred in any way (including but not limited to that arising from negligence) in connection with any use of or reliance on the Information.
© The State of Queensland (Dept of Environment and Resource Management (DERM)) 2016.
Map Grid of Australia (MGA) Zone 56 Geodetic Datum of Australia (GDA) 1994



Priority Infrastructure Area
Map: PFTI-PIA- 11
Version 3 Date: 15-03-2021

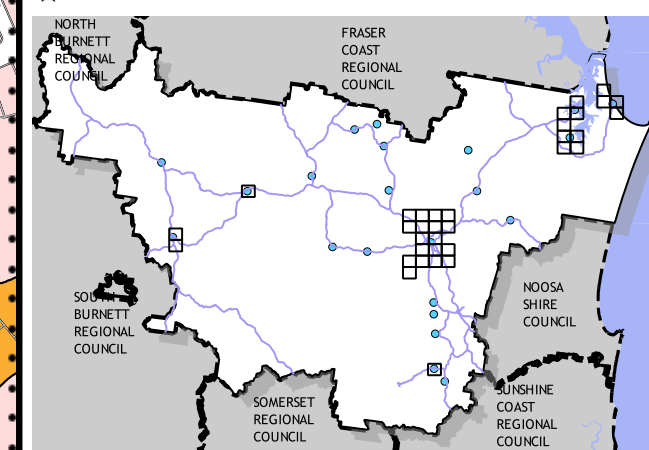
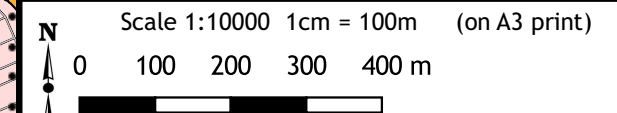


Gympie Regional Council Plans for Trunk Infrastructure

SOUTHSIDE

- Priority Infrastructure Area
- SPA Zones**
- Character Residential
- Community Purposes
- District Centre
- Environmental Management And Conservation
- Extractive Industry
- High Impact Industry
- Industry Investigation Area
- Limited Development (constrained Land)
- Local Centre
- Low Impact Industry
- Medium Impact Industry
- Open Space
- Principal Centre
- Residential Choice
- Residential Living
- Rural
- Rural Residential
- Specialised Centre
- Sport And Recreation
- Tourist Accommodation
- Township
- Waterfront And Marine Industry

Disclaimer
While every care is taken to ensure the accuracy of this map, Gympie Regional Council makes no representations or warranties about its accuracy, reliability, completeness or suitability for any particular purpose and disclaims all responsibility and all liability (including without limitation, liability in negligence) for all expenses, losses, damage (including indirect or consequential damage) and costs which might incur as a result of the data being inaccurate or incomplete in any way and for any reason.
© Copyright Gympie Regional Council 2016
Cadastral Disclaimer:
Despite Department of Environment and Resource Management (DERM)'s best efforts, DERM makes no representations or warranties in relation to the Information, and, to the extent permitted by law, exclude or limit all warranties relating to correctness, accuracy, reliability, completeness or currency and all liability for any direct, indirect and consequential costs, losses, damages and expenses incurred in any way (including but not limited to that arising from negligence) in connection with any use of or reliance on the Information.
© The State of Queensland (Dept of Environment and Resource Management (DERM)) 2016.
Map Grid of Australia (MGA) Zone 56 Geodetic Datum of Australia (GDA) 1994



Priority Infrastructure Area
Map: PFTI-PIA- 12
Version 3 Date: 15-03-2021



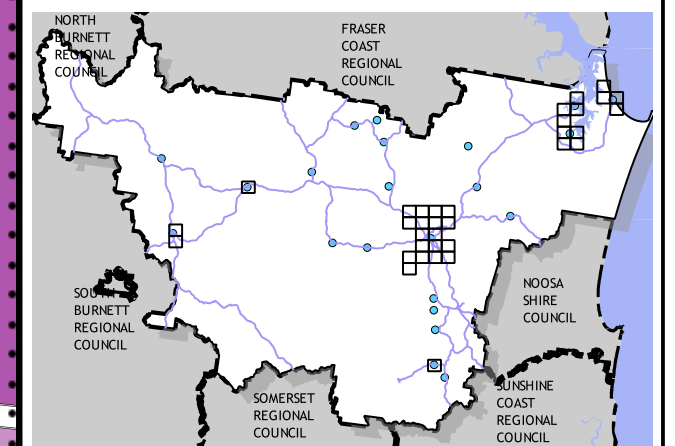
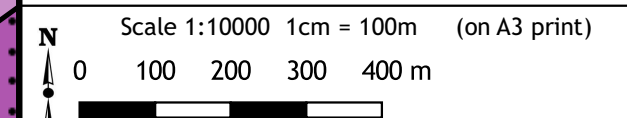
Gympie Regional Council Plans for Trunk Infrastructure

MONKLAND

- Priority Infrastructure Area
- SPA Zones**
- Character Residential
- Community Purposes
- District Centre
- Environmental Management And Conservation
- Extractive Industry
- High Impact Industry
- Industry Investigation Area
- Limited Development (constrained Land)
- Local Centre
- Low Impact Industry
- Medium Impact Industry
- Open Space
- Principal Centre
- Residential Choice
- Residential Living
- Rural
- Rural Residential
- Specialised Centre
- Sport And Recreation
- Tourist Accommodation
- Township
- Waterfront And Marine Industry

Disclaimer
While every care is taken to ensure the accuracy of this map, Gympie Regional Council makes no representations or warranties about its accuracy, reliability, completeness or suitability for any particular purpose and disclaims all responsibility and all liability (including without limitation, liability in negligence) for all expenses, losses, damage (including indirect or consequential damage) and costs which might incur as a result of the data being inaccurate or incomplete in any way and for any reason.
© Copyright Gympie Regional Council 2016

Cadastral Disclaimer:
Despite Department of Environment and Resource Management (DERM)'s best efforts, DERM makes no representations or warranties in relation to the Information, and, to the extent permitted by law, exclude or limit all warranties relating to correctness, accuracy, reliability, completeness or currency and all liability for any direct, indirect and consequential costs, losses, damages and expenses incurred in any way (including but not limited to that arising from negligence) in connection with any use of or reliance on the Information.
© The State of Queensland (Dept of Environment and Resource Management (DERM)) 2016.
Map Grid of Australia (MGA) Zone 56 Geodetic Datum of Australia (GDA) 1994



Priority Infrastructure Area

Map: PFTI-PIA- 13

Version 3 Date: 15-03-2021



Gympie Regional Council Plans for Trunk Infrastructure

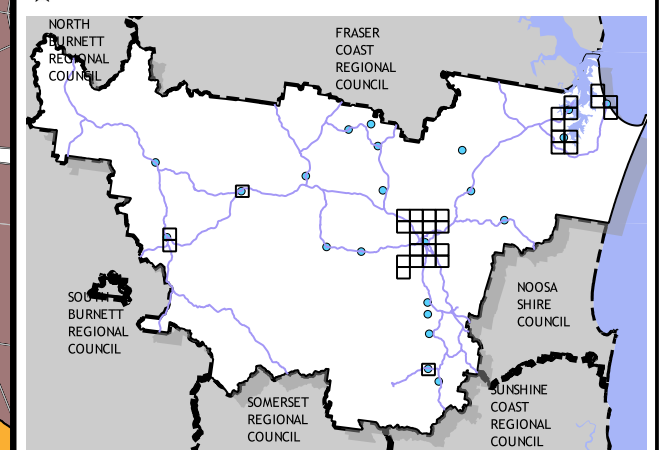
EAST DEEP CREEK

- Priority Infrastructure Area
- SPA Zones**
- Character Residential
- Community Purposes
- District Centre
- Environmental Management And Conservation
- Extractive Industry
- High Impact Industry
- Industry Investigation Area
- Limited Development (constrained Land)
- Local Centre
- Low Impact Industry
- Medium Impact Industry
- Open Space
- Principal Centre
- Residential Choice
- Residential Living
- Rural
- Rural Residential
- Specialised Centre
- Sport And Recreation
- Tourist Accommodation
- Township
- Waterfront And Marine Industry

Disclaimer
While every care is taken to ensure the accuracy of this map, Gympie Regional Council makes no representations or warranties about its accuracy, reliability, completeness or suitability for any particular purpose and disclaims all responsibility and all liability (including without limitation, liability in negligence) for all expenses, losses, damage (including indirect or consequential damage) and costs which might incur as a result of the data being inaccurate or incomplete in any way and for any reason.
© Copyright Gympie Regional Council 2016

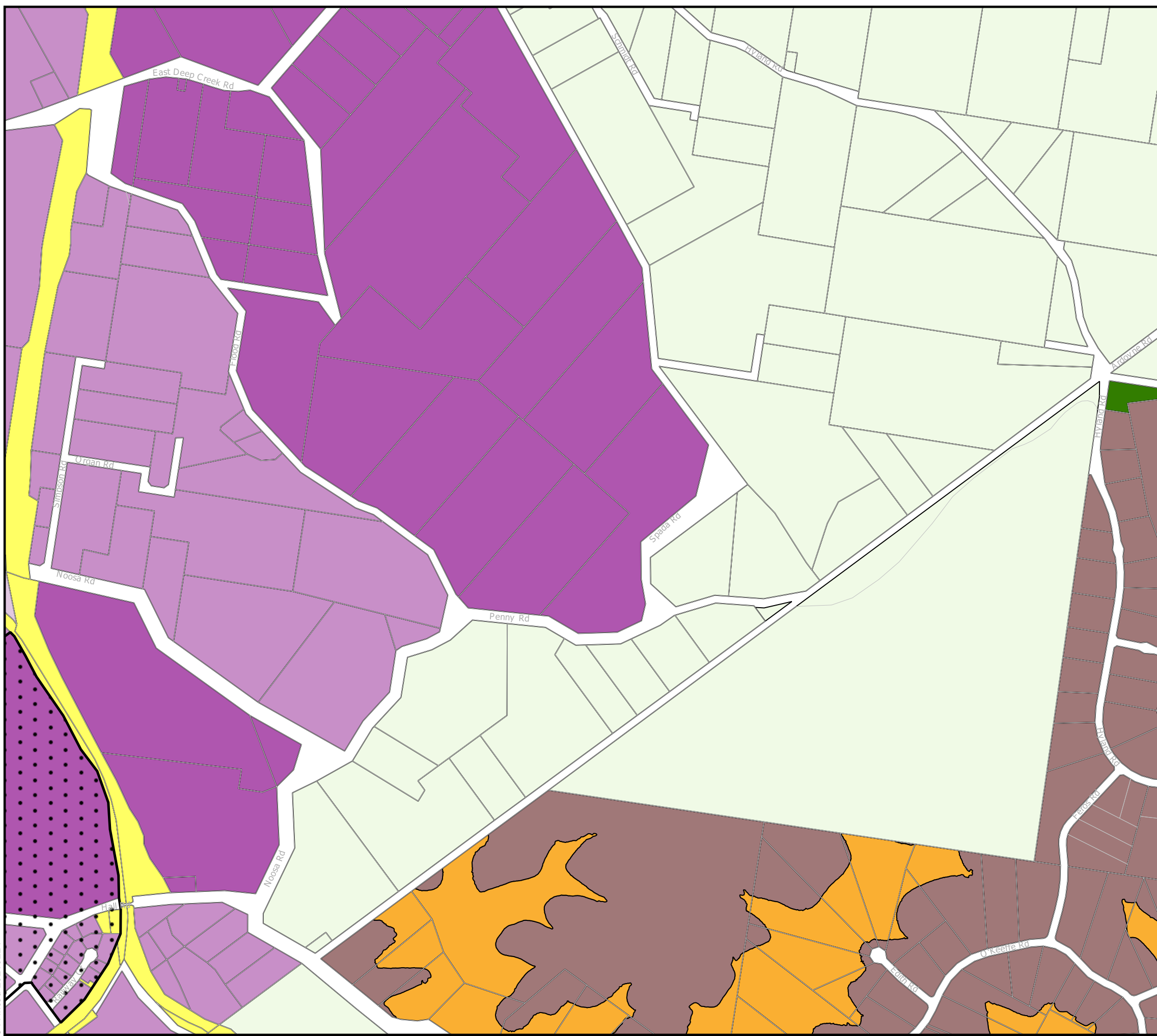
Cadastral Disclaimer:
Despite Department of Environment and Resource Management (DERM)'s best efforts, DERM makes no representations or warranties in relation to the Information, and, to the extent permitted by law, exclude or limit all warranties relating to correctness, accuracy, reliability, completeness or currency and all liability for any direct, indirect and consequential costs, losses, damages and expenses incurred in any way (including but not limited to that arising from negligence) in connection with any use of or reliance on the Information.
© The State of Queensland (Dept of Environment and Resource Management (DERM)) 2016.
Map Grid of Australia (MGA) Zone 56 Geodetic Datum of Australia (GDA) 1994

N Scale 1:10000 1cm = 100m (on A3 print)
0 100 200 300 400 m



Priority Infrastructure Area
Map: PFTI-PIA- 14
Version 3 Date: 15-03-2021

C Printed 20210224





Gympie Regional Council Plans for Trunk Infrastructure

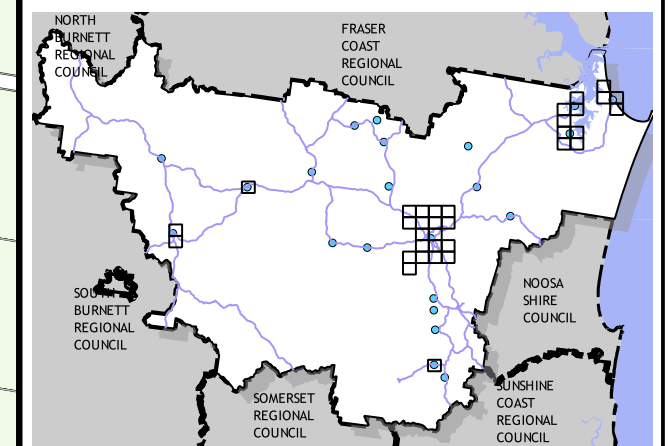
JONES HILL

- Priority Infrastructure Area
- SPA Zones**
- Character Residential
- Community Purposes
- District Centre
- Environmental Management And Conservation
- Extractive Industry
- High Impact Industry
- Industry Investigation Area
- Limited Development (constrained Land)
- Local Centre
- Low Impact Industry
- Medium Impact Industry
- Open Space
- Principal Centre
- Residential Choice
- Residential Living
- Rural
- Rural Residential
- Specialised Centre
- Sport And Recreation
- Tourist Accommodation
- Township
- Waterfront And Marine Industry

Disclaimer
While every care is taken to ensure the accuracy of this map, Gympie Regional Council makes no representations or warranties about its accuracy, reliability, completeness or suitability for any particular purpose and disclaims all responsibility and all liability (including without limitation, liability in negligence) for all expenses, losses, damage (including indirect or consequential damage) and costs which might incur as a result of the data being inaccurate or incomplete in any way and for any reason.
© Copyright Gympie Regional Council 2016

Cadastre Disclaimer:
Despite Department of Environment and Resource Management (DERM)'s best efforts, DERM makes no representations or warranties in relation to the Information, and, to the extent permitted by law, exclude or limit all warranties relating to correctness, accuracy, reliability, completeness or currency and all liability for any direct, indirect and consequential costs, losses, damages and expenses incurred in any way (including but not limited to that arising from negligence) in connection with any use of or reliance on the Information.
© The State of Queensland (Dept of Environment and Resource Management (DERM)) 2016.
Map Grid of Australia (MGA) Zone 56 Geodetic Datum of Australia (GDA) 1994

N Scale 1:10000 1cm = 100m (on A3 print)
0 100 200 300 400 m



Priority Infrastructure Area

Map: PFTI-PIA- 16

Version 3 Date: 15-03-2021



Gympie Regional Council Plans for Trunk Infrastructure

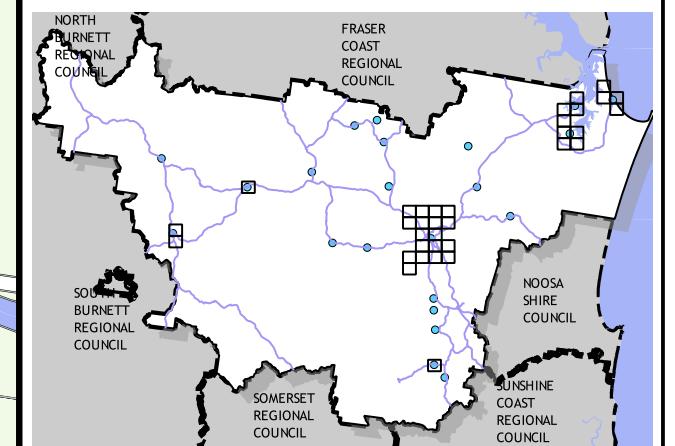
JONES HILL

- Priority Infrastructure Area
- SPA Zones**
- Character Residential
- Community Purposes
- District Centre
- Environmental Management And Conservation
- Extractive Industry
- High Impact Industry
- Industry Investigation Area
- Limited Development (constrained Land)
- Local Centre
- Low Impact Industry
- Medium Impact Industry
- Open Space
- Principal Centre
- Residential Choice
- Residential Living
- Rural
- Rural Residential
- Specialised Centre
- Sport And Recreation
- Tourist Accommodation
- Township
- Waterfront And Marine Industry

Disclaimer
While every care is taken to ensure the accuracy of this map, Gympie Regional Council makes no representations or warranties about its accuracy, reliability, completeness or suitability for any particular purpose and disclaims all responsibility and all liability (including without limitation, liability in negligence) for all expenses, losses, damage (including indirect or consequential damage) and costs which might incur as a result of the data being inaccurate or incomplete in any way and for any reason.
© Copyright Gympie Regional Council 2016

Cadastre Disclaimer:
Despite Department of Environment and Resource Management (DERM)'s best efforts, DERM makes no representations or warranties in relation to the Information, and, to the extent permitted by law, exclude or limit all warranties relating to correctness, accuracy, reliability, completeness or currency and all liability for any direct, indirect and consequential costs, losses, damages and expenses incurred in any way (including but not limited to that arising from negligence) in connection with any use of or reliance on the Information.
© The State of Queensland (Dept of Environment and Resource Management (DERM)) 2016.
Map Grid of Australia (MGA) Zone 56 Geodetic Datum of Australia (GDA) 1994

N Scale 1:10000 1cm = 100m (on A3 print)
0 100 200 300 400 m



Priority Infrastructure Area
























Map: PFTI-PIA- 17

Version 3 Date: 15-03-2021



Gympie Regional Council Plans for Trunk Infrastructure

WOONDUM

-  Priority Infrastructure Area
- SPA Zones**
-  Character Residential
-  Community Purposes
-  District Centre
-  Environmental Management And Conservation
-  Extractive Industry
-  High Impact Industry
-  Industry Investigation Area
-  Limited Development (constrained Land)
-  Local Centre
-  Low Impact Industry
-  Medium Impact Industry
-  Open Space
-  Principal Centre
-  Residential Choice
-  Residential Living
-  Rural
-  Rural Residential
-  Specialised Centre
-  Sport And Recreation
-  Tourist Accommodation
-  Township
-  Waterfront And Marine Industry

Disclaimer
While every care is taken to ensure the accuracy of this map, Gympie Regional Council makes no representations or warranties about its accuracy, reliability, completeness or suitability for any particular purpose and disclaims all responsibility and all liability (including without limitation, liability in negligence) for all expenses, losses, damage (including indirect or consequential damage) and costs which might incur as a result of the data being inaccurate or incomplete in any way and for any reason.

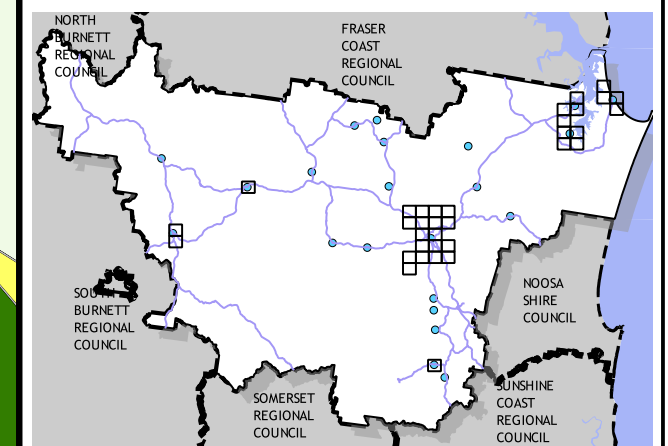
© Copyright Gympie Regional Council 2016

Cadastre Disclaimer:

Despite Department of Environment and Resource Management (DERM)'s best efforts, DERM makes no representations or warranties in relation to the Information, and, to the extent permitted by law, exclude or limit all warranties relating to correctness, accuracy, reliability, completeness or currency and all liability for any direct, indirect and consequential costs, losses, damages and expenses incurred in any way (including but not limited to that arising from negligence) in connection with any use of or reliance on the Information.

© The State of Queensland (Dept of Environment and Resource Management (DERM)) 2016.
Map Grid of Australia (MGA) Zone 56 Geodetic Datum of Australia (GDA) 1994

Scale 1:10000 1cm = 100m (on A3 print)



Priority Infrastructure Area

Map: PFTI-PIA- 18

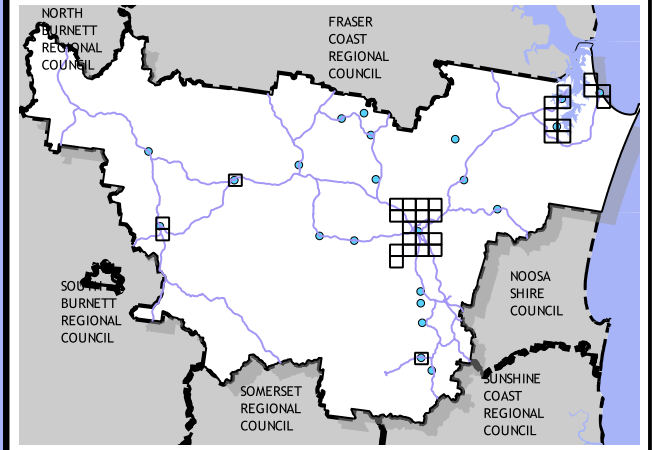
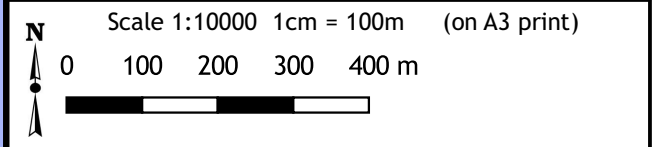
Version 3 Date: 15-03-2021



- Priority Infrastructure Area**
- SPA Zones**
- Character Residential
 - Community Purposes
 - District Centre
 - Environmental Management And Conservation
 - Extractive Industry
 - High Impact Industry
 - Industry Investigation Area
 - Limited Development (constrained Land)
 - Local Centre
 - Low Impact Industry
 - Medium Impact Industry
 - Open Space
 - Principal Centre
 - Residential Choice
 - Residential Living
 - Rural
 - Rural Residential
 - Specialised Centre
 - Sport And Recreation
 - Tourist Accommodation
 - Township
 - Waterfront And Marine Industry

Disclaimer
 While every care is taken to ensure the accuracy of this map, Gympie Regional Council makes no representations or warranties about its accuracy, reliability, completeness or suitability for any particular purpose and disclaims all responsibility and all liability (including without limitation, liability in negligence) for all expenses, losses, damage (including indirect or consequential damage) and costs which might incur as a result of the data being inaccurate or incomplete in any way and for any reason.
 © Copyright Gympie Regional Council 2016

Cadastre Disclaimer:
 Despite Department of Environment and Resource Management (DERM)'s best efforts, DERM makes no representations or warranties in relation to the Information, and, to the extent permitted by law, exclude or limit all warranties relating to correctness, accuracy, reliability, completeness or currency and all liability for any direct, indirect and consequential costs, losses, damages and expenses incurred in any way (including but not limited to that arising from negligence) in connection with any use of or reliance on the Information.
 © The State of Queensland (Dept of Environment and Resource Management (DERM)) 2016.
 Map Grid of Australia (MGA) Zone 56 Geodetic Datum of Australia (GDA) 1994



Priority Infrastructure Area
Map: PFTI-PIA- 21
Version 3 Date: 15-03-2021



Gympie Regional Council Plans for Trunk Infrastructure

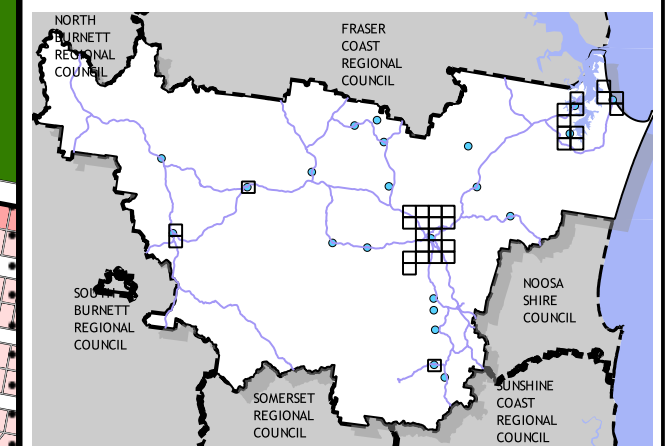
RAINBOW BEACH

- Priority Infrastructure Area
- SPA Zones**
- Character Residential
- Community Purposes
- District Centre
- Environmental Management And Conservation
- Extractive Industry
- High Impact Industry
- Industry Investigation Area
- Limited Development (constrained Land)
- Local Centre
- Low Impact Industry
- Medium Impact Industry
- Open Space
- Principal Centre
- Residential Choice
- Residential Living
- Rural
- Rural Residential
- Specialised Centre
- Sport And Recreation
- Tourist Accommodation
- Township
- Waterfront And Marine Industry

Disclaimer
While every care is taken to ensure the accuracy of this map, Gympie Regional Council makes no representations or warranties about its accuracy, reliability, completeness or suitability for any particular purpose and disclaims all responsibility and all liability (including without limitation, liability in negligence) for all expenses, losses, damage (including indirect or consequential damage) and costs which might incur as a result of the data being inaccurate or incomplete in any way and for any reason.
© Copyright Gympie Regional Council 2016

Cadastral Disclaimer:
Despite Department of Environment and Resource Management (DERM)'s best efforts, DERM makes no representations or warranties in relation to the Information, and, to the extent permitted by law, exclude or limit all warranties relating to correctness, accuracy, reliability, completeness or currency and all liability for any direct, indirect and consequential costs, losses, damages and expenses incurred in any way (including but not limited to that arising from negligence) in connection with any use of or reliance on the Information.
© The State of Queensland (Dept of Environment and Resource Management (DERM)) 2016.
Map Grid of Australia (MGA) Zone 56 Geodetic Datum of Australia (GDA) 1994

N Scale 1:10000 1cm = 100m (on A3 print)
0 100 200 300 400 m



Priority Infrastructure Area

Map: PFTI-PIA- 22

Version 3 Date: 15-03-2021



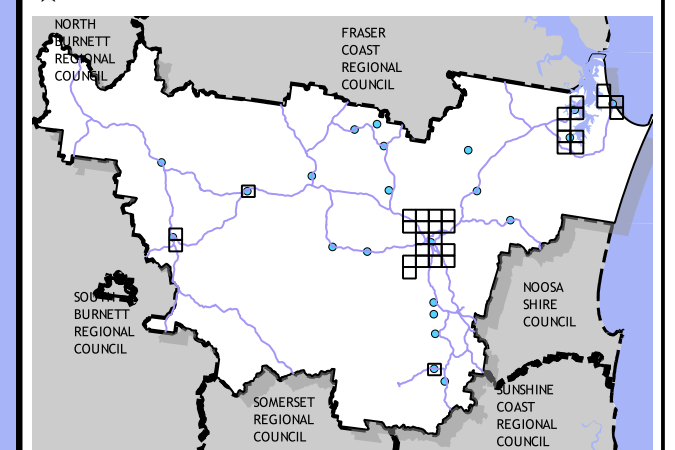
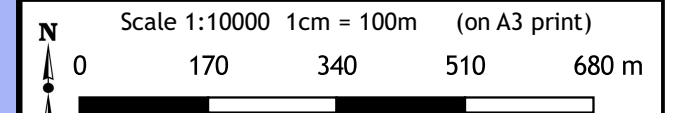
Gympie Regional Council Plans for Trunk Infrastructure

RAINBOW BEACH

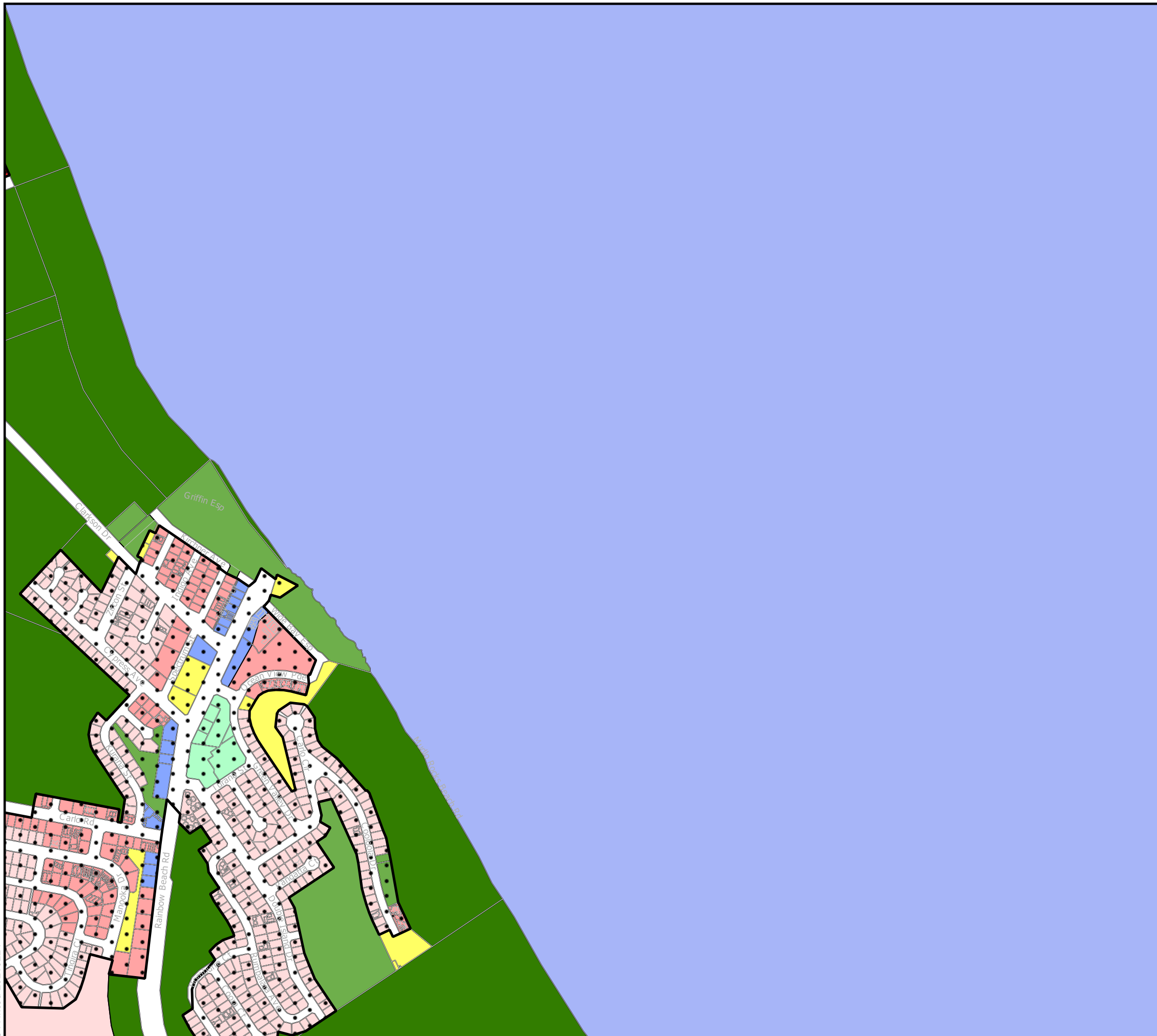
- Priority Infrastructure Area
- SPA Zones**
- Character Residential
- Community Purposes
- District Centre
- Environmental Management And Conservation
- Extractive Industry
- High Impact Industry
- Industry Investigation Area
- Limited Development (constrained Land)
- Local Centre
- Low Impact Industry
- Medium Impact Industry
- Open Space
- Principal Centre
- Residential Choice
- Residential Living
- Rural
- Rural Residential
- Specialised Centre
- Sport And Recreation
- Tourist Accommodation
- Township
- Waterfront And Marine Industry


Disclaimer
While every care is taken to ensure the accuracy of this map, Gympie Regional Council makes no representations or warranties about its accuracy, reliability, completeness or suitability for any particular purpose and disclaims all responsibility and all liability (including without limitation, liability in negligence) for all expenses, losses, damage (including indirect or consequential damage) and costs which might incur as a result of the data being inaccurate or incomplete in any way and for any reason.
© Copyright Gympie Regional Council 2016

Cadastral Disclaimer:
Despite Department of Environment and Resource Management (DERM)'s best efforts, DERM makes no representations or warranties in relation to the Information, and, to the extent permitted by law, exclude or limit all warranties relating to correctness, accuracy, reliability, completeness or currency and all liability for any direct, indirect and consequential costs, losses, damages and expenses incurred in any way (including but not limited to that arising from negligence) in connection with any use of or reliance on the Information.
© The State of Queensland (Dept of Environment and Resource Management (DERM)) 2016.
Map Grid of Australia (MGA) Zone 56 Geodetic Datum of Australia (GDA) 1994



Priority Infrastructure Area
Map: PFTI-PIA- 23
Version 3 Date: 15-03-2021





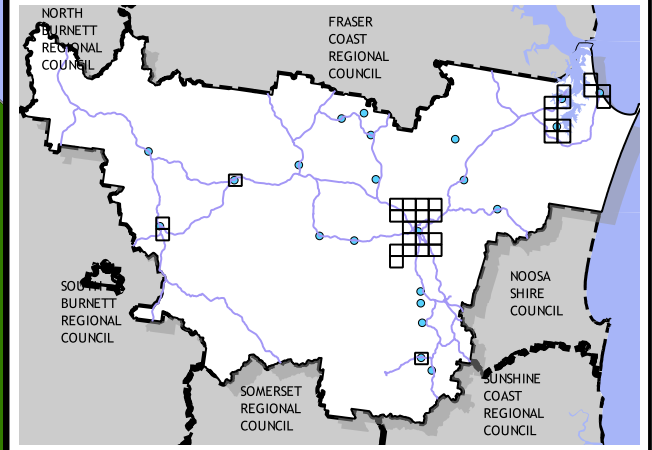
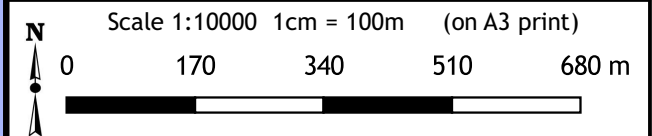
Gympie Regional Council
Plans for Trunk Infrastructure

COOLOOLA

- Priority Infrastructure Area
- SPA Zones**
- Character Residential
- Community Purposes
- District Centre
- Environmental Management And Conservation
- Extractive Industry
- High Impact Industry
- Industry Investigation Area
- Limited Development (constrained Land)
- Local Centre
- Low Impact Industry
- Medium Impact Industry
- Open Space
- Principal Centre
- Residential Choice
- Residential Living
- Rural
- Rural Residential
- Specialised Centre
- Sport And Recreation
- Tourist Accommodation
- Township
- Waterfront And Marine Industry

Disclaimer
While every care is taken to ensure the accuracy of this map, Gympie Regional Council makes no representations or warranties about its accuracy, reliability, completeness or suitability for any particular purpose and disclaims all responsibility and all liability (including without limitation, liability in negligence) for all expenses, losses, damage (including indirect or consequential damage) and costs which might incur as a result of the data being inaccurate or incomplete in any way and for any reason.
© Copyright Gympie Regional Council 2016

Cadastral Disclaimer:
Despite Department of Environment and Resource Management (DERM)'s best efforts, DERM makes no representations or warranties in relation to the Information, and, to the extent permitted by law, exclude or limit all warranties relating to correctness, accuracy, reliability, completeness or currency and all liability for any direct, indirect and consequential costs, losses, damages and expenses incurred in any way (including but not limited to that arising from negligence) in connection with any use of or reliance on the Information.
© The State of Queensland (Dept of Environment and Resource Management (DERM)) 2016.
Map Grid of Australia (MGA) Zone 56 Geodetic Datum of Australia (GDA) 1994



Priority Infrastructure Area
Map: PFTI-PIA- 25
Version 3 Date: 15-03-2021



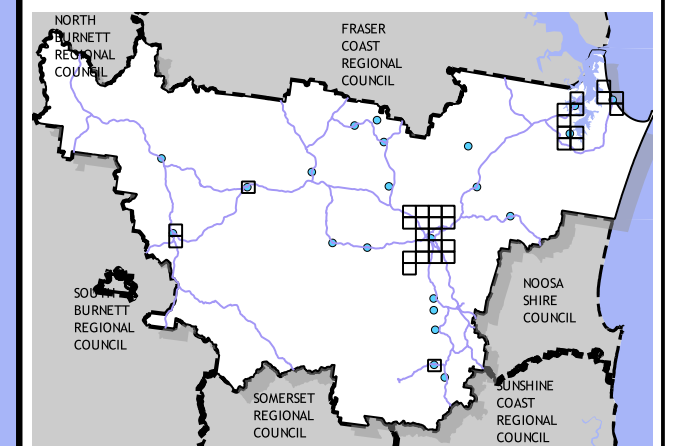
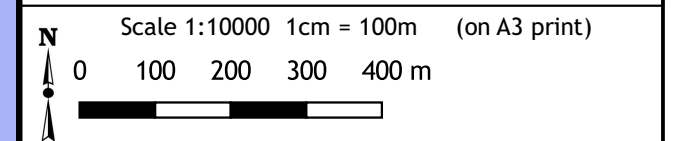
Gympie Regional Council Plans for Trunk Infrastructure

TIN CAN BAY

- Priority Infrastructure Area
- SPA Zones**
- Character Residential
- Community Purposes
- District Centre
- Environmental Management And Conservation
- Extractive Industry
- High Impact Industry
- Industry Investigation Area
- Limited Development (constrained Land)
- Local Centre
- Low Impact Industry
- Medium Impact Industry
- Open Space
- Principal Centre
- Residential Choice
- Residential Living
- Rural
- Rural Residential
- Specialised Centre
- Sport And Recreation
- Tourist Accommodation
- Township
- Waterfront And Marine Industry

Disclaimer
While every care is taken to ensure the accuracy of this map, Gympie Regional Council makes no representations or warranties about its accuracy, reliability, completeness or suitability for any particular purpose and disclaims all responsibility and all liability (including without limitation, liability in negligence) for all expenses, losses, damage (including indirect or consequential damage) and costs which might incur as a result of the data being inaccurate or incomplete in any way and for any reason.
© Copyright Gympie Regional Council 2016

Cadastral Disclaimer:
Despite Department of Environment and Resource Management (DERM)'s best efforts, DERM makes no representations or warranties in relation to the Information, and, to the extent permitted by law, exclude or limit all warranties relating to correctness, accuracy, reliability, completeness or currency and all liability for any direct, indirect and consequential costs, losses, damages and expenses incurred in any way (including but not limited to that arising from negligence) in connection with any use of or reliance on the Information.
© The State of Queensland (Dept of Environment and Resource Management (DERM)) 2016.
Map Grid of Australia (MGA) Zone 56 Geodetic Datum of Australia (GDA) 1994



Priority Infrastructure Area
























Map: PFTI-PIA- 28

Version 3 Date: 15-03-2021



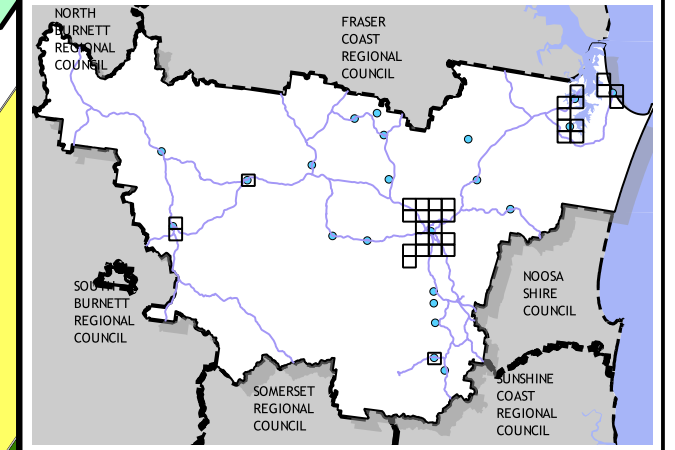
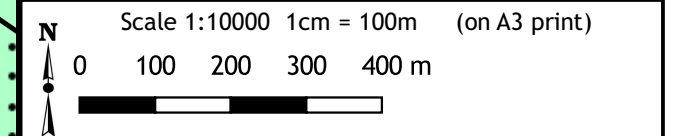
Gympie Regional Council Plans for Trunk Infrastructure

TIN CAN BAY

-  Priority Infrastructure Area
- SPA Zones**
-  Character Residential
-  Community Purposes
-  District Centre
-  Environmental Management And Conservation
-  Extractive Industry
-  High Impact Industry
-  Industry Investigation Area
-  Limited Development (constrained Land)
-  Local Centre
-  Low Impact Industry
-  Medium Impact Industry
-  Open Space
-  Principal Centre
-  Residential Choice
-  Residential Living
-  Rural
-  Rural Residential
-  Specialised Centre
-  Sport And Recreation
-  Tourist Accommodation
-  Township
-  Waterfront And Marine Industry

Disclaimer
While every care is taken to ensure the accuracy of this map, Gympie Regional Council makes no representations or warranties about its accuracy, reliability, completeness or suitability for any particular purpose and disclaims all responsibility and all liability (including without limitation, liability in negligence) for all expenses, losses, damage (including indirect or consequential damage) and costs which might incur as a result of the data being inaccurate or incomplete in any way and for any reason.
© Copyright Gympie Regional Council 2016

Cadastral Disclaimer:
Despite Department of Environment and Resource Management (DERM)'s best efforts, DERM makes no representations or warranties in relation to the Information, and, to the extent permitted by law, exclude or limit all warranties relating to correctness, accuracy, reliability, completeness or currency and all liability for any direct, indirect and consequential costs, losses, damages and expenses incurred in any way (including but not limited to that arising from negligence) in connection with any use of or reliance on the Information.
© The State of Queensland (Dept of Environment and Resource Management (DERM)) 2016.
Map Grid of Australia (MGA) Zone 56 Geodetic Datum of Australia (GDA) 1994



Priority Infrastructure Area
Map: PFTI-PIA- 29
Version 3 Date: 15-03-2021



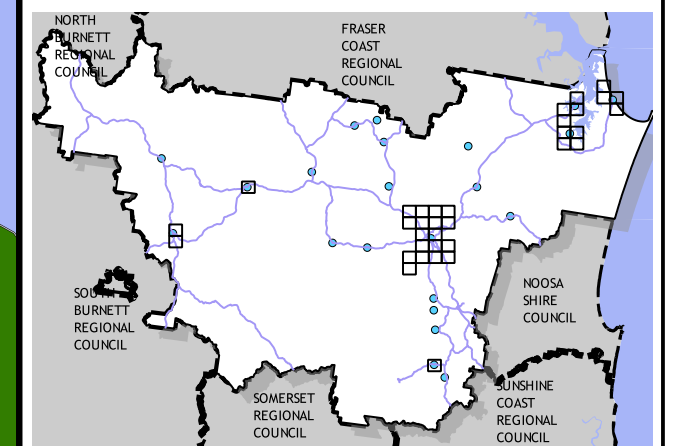
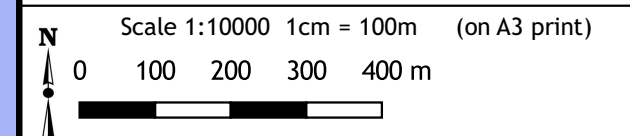
Gympie Regional Council Plans for Trunk Infrastructure

TIN CAN BAY

- Priority Infrastructure Area
- SPA Zones**
- Character Residential
- Community Purposes
- District Centre
- Environmental Management And Conservation
- Extractive Industry
- High Impact Industry
- Industry Investigation Area
- Limited Development (constrained Land)
- Local Centre
- Low Impact Industry
- Medium Impact Industry
- Open Space
- Principal Centre
- Residential Choice
- Residential Living
- Rural
- Rural Residential
- Specialised Centre
- Sport And Recreation
- Tourist Accommodation
- Township
- Waterfront And Marine Industry

Disclaimer
While every care is taken to ensure the accuracy of this map, Gympie Regional Council makes no representations or warranties about its accuracy, reliability, completeness or suitability for any particular purpose and disclaims all responsibility and all liability (including without limitation, liability in negligence) for all expenses, losses, damage (including indirect or consequential damage) and costs which might incur as a result of the data being inaccurate or incomplete in any way and for any reason.
© Copyright Gympie Regional Council 2016

Cadastre Disclaimer:
Despite Department of Environment and Resource Management (DERM)'s best efforts, DERM makes no representations or warranties in relation to the Information, and, to the extent permitted by law, exclude or limit all warranties relating to correctness, accuracy, reliability, completeness or currency and all liability for any direct, indirect and consequential costs, losses, damages and expenses incurred in any way (including but not limited to that arising from negligence) in connection with any use of or reliance on the Information.
© The State of Queensland (Dept of Environment and Resource Management (DERM)) 2016.
Map Grid of Australia (MGA) Zone 56 Geodetic Datum of Australia (GDA) 1994



Priority Infrastructure Area

Map: PFTI-PIA- 30

Version 3 Date: 15-03-2021



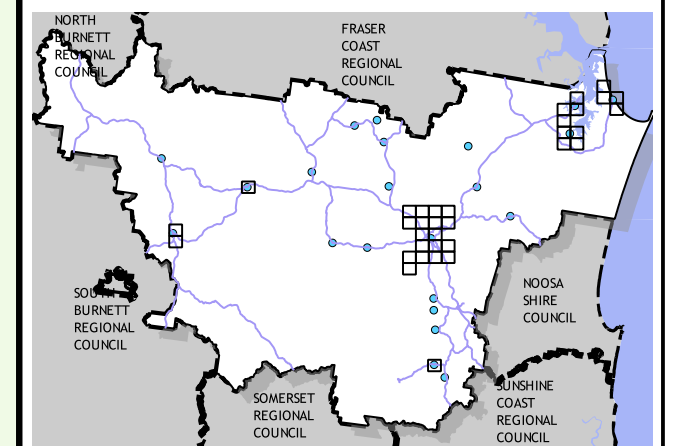
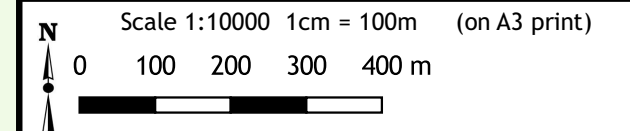
Gympie Regional Council Plans for Trunk Infrastructure

TIN CAN BAY

- Priority Infrastructure Area
- SPA Zones**
- Character Residential
- Community Purposes
- District Centre
- Environmental Management And Conservation
- Extractive Industry
- High Impact Industry
- Industry Investigation Area
- Limited Development (constrained Land)
- Local Centre
- Low Impact Industry
- Medium Impact Industry
- Open Space
- Principal Centre
- Residential Choice
- Residential Living
- Rural
- Rural Residential
- Specialised Centre
- Sport And Recreation
- Tourist Accommodation
- Township
- Waterfront And Marine Industry

Disclaimer
While every care is taken to ensure the accuracy of this map, Gympie Regional Council makes no representations or warranties about its accuracy, reliability, completeness or suitability for any particular purpose and disclaims all responsibility and all liability (including without limitation, liability in negligence) for all expenses, losses, damage (including indirect or consequential damage) and costs which might incur as a result of the data being inaccurate or incomplete in any way and for any reason.
© Copyright Gympie Regional Council 2016

Cadastral Disclaimer:
Despite Department of Environment and Resource Management (DERM)'s best efforts, DERM makes no representations or warranties in relation to the Information, and, to the extent permitted by law, exclude or limit all warranties relating to correctness, accuracy, reliability, completeness or currency and all liability for any direct, indirect and consequential costs, losses, damages and expenses incurred in any way (including but not limited to that arising from negligence) in connection with any use of or reliance on the Information.
© The State of Queensland (Dept of Environment and Resource Management (DERM)) 2016.
Map Grid of Australia (MGA) Zone 56 Geodetic Datum of Australia (GDA) 1994


























Priority Infrastructure Area

Map: PFTI-PIA- 31

Version 3 Date: 15-03-2021

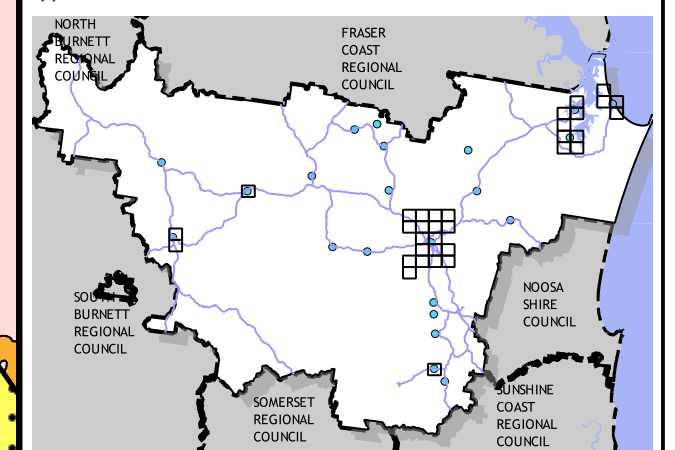


-  Priority Infrastructure Area
- SPA Zones**
-  Character Residential
-  Community Purposes
-  District Centre
-  Environmental Management And Conservation
-  Extractive Industry
-  High Impact Industry
-  Industry Investigation Area
-  Limited Development (constrained Land)
-  Local Centre
-  Low Impact Industry
-  Medium Impact Industry
-  Open Space
-  Principal Centre
-  Residential Choice
-  Residential Living
-  Rural
-  Rural Residential
-  Specialised Centre
-  Sport And Recreation
-  Tourist Accommodation
-  Township
-  Waterfront And Marine Industry

Disclaimer
While every care is taken to ensure the accuracy of this map, Gympie Regional Council makes no representations or warranties about its accuracy, reliability, completeness or suitability for any particular purpose and disclaims all responsibility and all liability (including without limitation, liability in negligence) for all expenses, losses, damage (including indirect or consequential damage) and costs which might incur as a result of the data being inaccurate or incomplete in any way and for any reason.
© Copyright Gympie Regional Council 2016

Cadastre Disclaimer:
Despite Department of Environment and Resource Management (DERM)'s best efforts, DERM makes no representations or warranties in relation to the Information, and, to the extent permitted by law, exclude or limit all warranties relating to correctness, accuracy, reliability, completeness or currency and all liability for any direct, indirect and consequential costs, losses, damages and expenses incurred in any way (including but not limited to that arising from negligence) in connection with any use of or reliance on the Information.
© The State of Queensland (Dept of Environment and Resource Management (DERM)) 2016.
Map Grid of Australia (MGA) Zone 56 Geodetic Datum of Australia (GDA) 1994

N Scale 1:10000 1cm = 100m (on A3 print)
0 100 200 300 400 m


























Priority Infrastructure Area
Map: PFTI-PIA- 33
Version 3 Date: 15-03-2021



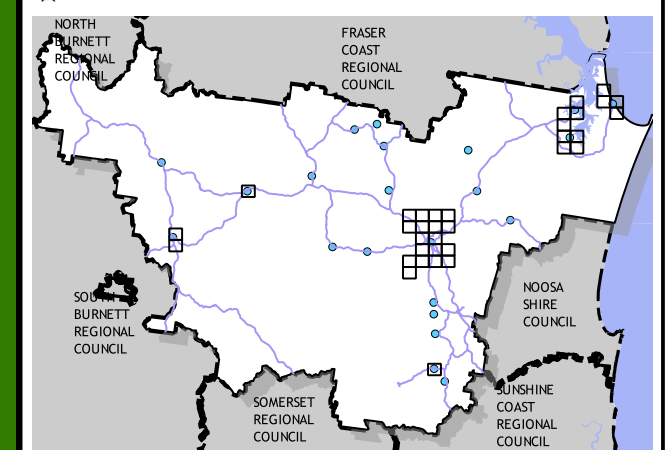
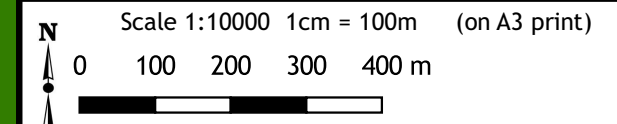
Gympie Regional Council Plans for Trunk Infrastructure

COOLOOLA COVE

-  Priority Infrastructure Area
- SPA Zones**
-  Character Residential
-  Community Purposes
-  District Centre
-  Environmental Management And Conservation
-  Extractive Industry
-  High Impact Industry
-  Industry Investigation Area
-  Limited Development (constrained Land)
-  Local Centre
-  Low Impact Industry
-  Medium Impact Industry
-  Open Space
-  Principal Centre
-  Residential Choice
-  Residential Living
-  Rural
-  Rural Residential
-  Specialised Centre
-  Sport And Recreation
-  Tourist Accommodation
-  Township
-  Waterfront And Marine Industry

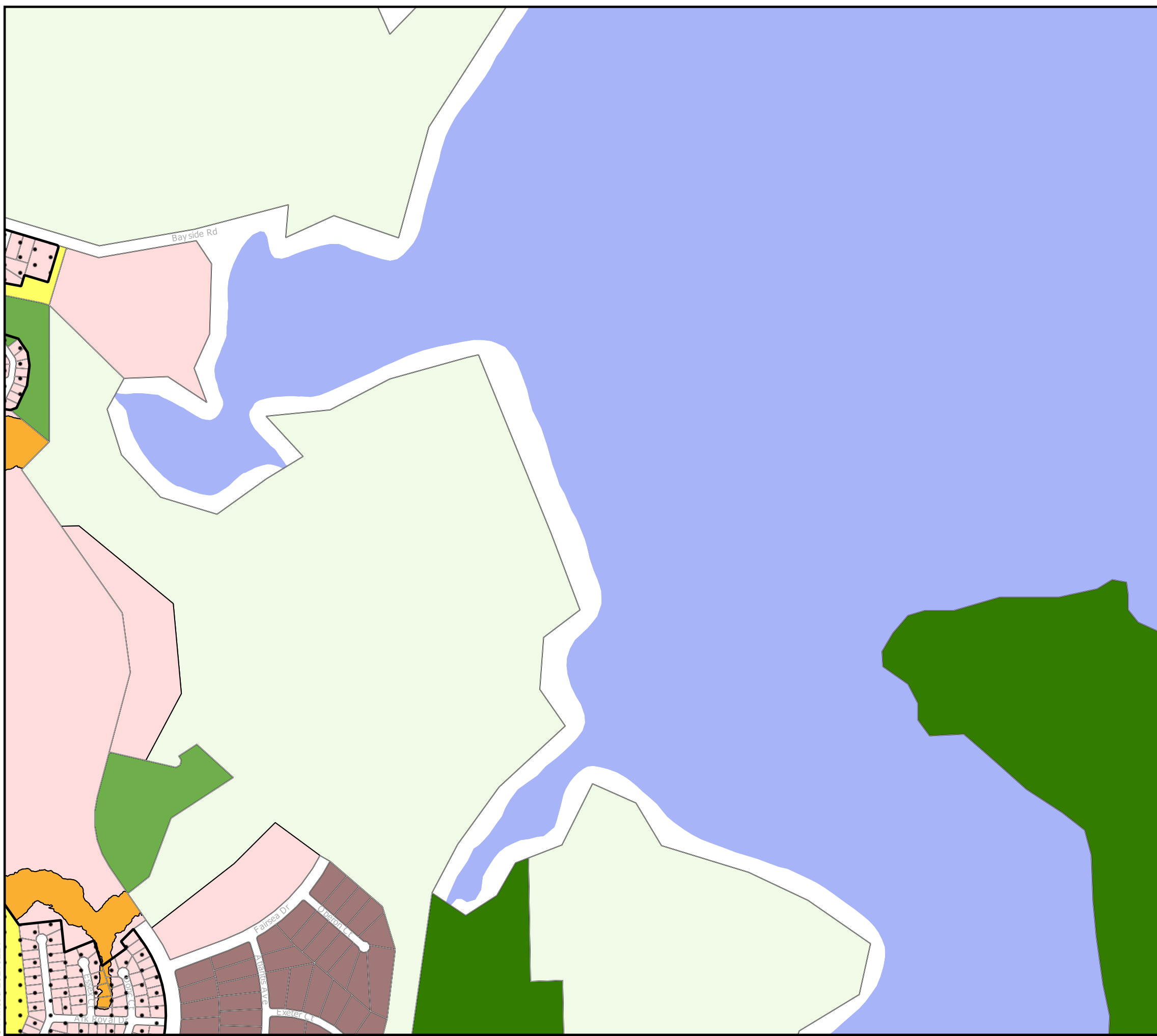
Disclaimer
While every care is taken to ensure the accuracy of this map, Gympie Regional Council makes no representations or warranties about its accuracy, reliability, completeness or suitability for any particular purpose and disclaims all responsibility and all liability (including without limitation, liability in negligence) for all expenses, losses, damage (including indirect or consequential damage) and costs which might incur as a result of the data being inaccurate or incomplete in any way and for any reason.
© Copyright Gympie Regional Council 2016

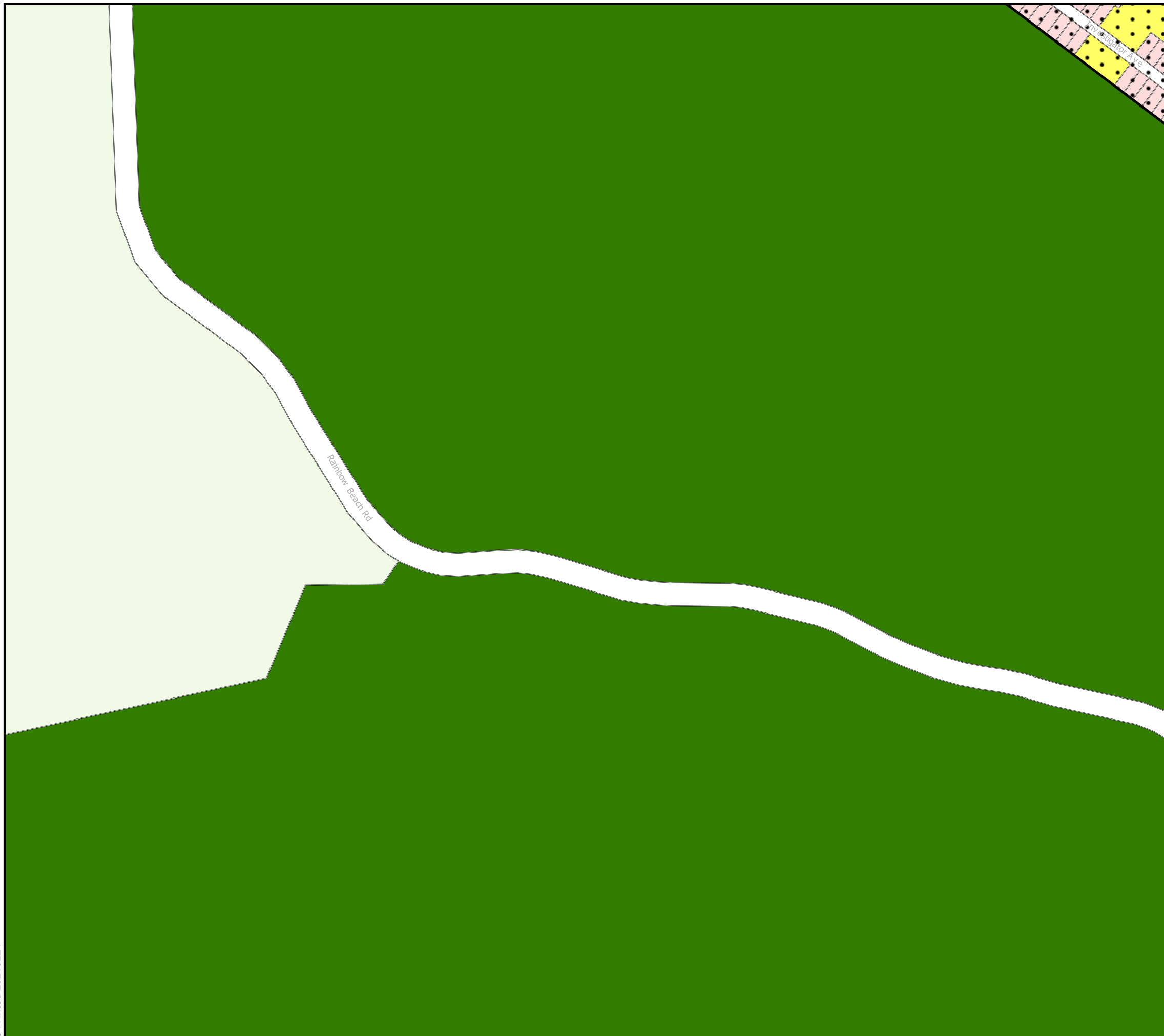
Cadastral Disclaimer:
Despite Department of Environment and Resource Management (DERM)'s best efforts, DERM makes no representations or warranties in relation to the Information, and, to the extent permitted by law, exclude or limit all warranties relating to correctness, accuracy, reliability, completeness or currency and all liability for any direct, indirect and consequential costs, losses, damages and expenses incurred in any way (including but not limited to that arising from negligence) in connection with any use of or reliance on the Information.
© The State of Queensland (Dept of Environment and Resource Management (DERM)) 2016.
Map Grid of Australia (MGA) Zone 56 Geodetic Datum of Australia (GDA) 1994



Priority Infrastructure Area
Map: PFTI-PIA- 34
Version 3 Date: 15-03-2021

C Printed 20210224



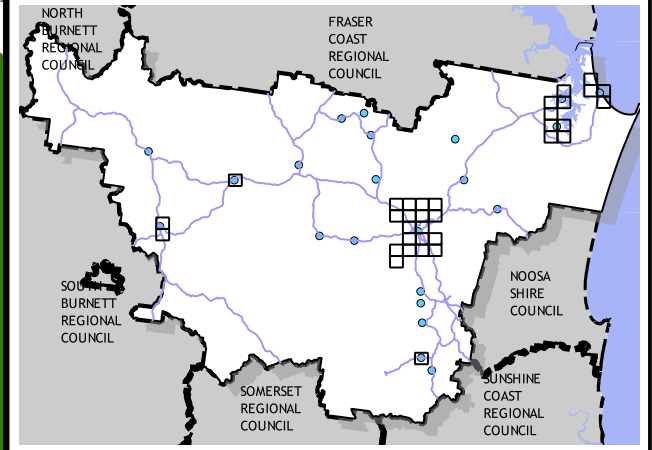
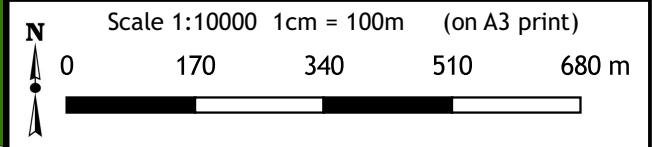


Gympie Regional Council
Plans for Trunk Infrastructure
TOOLARA FOREST

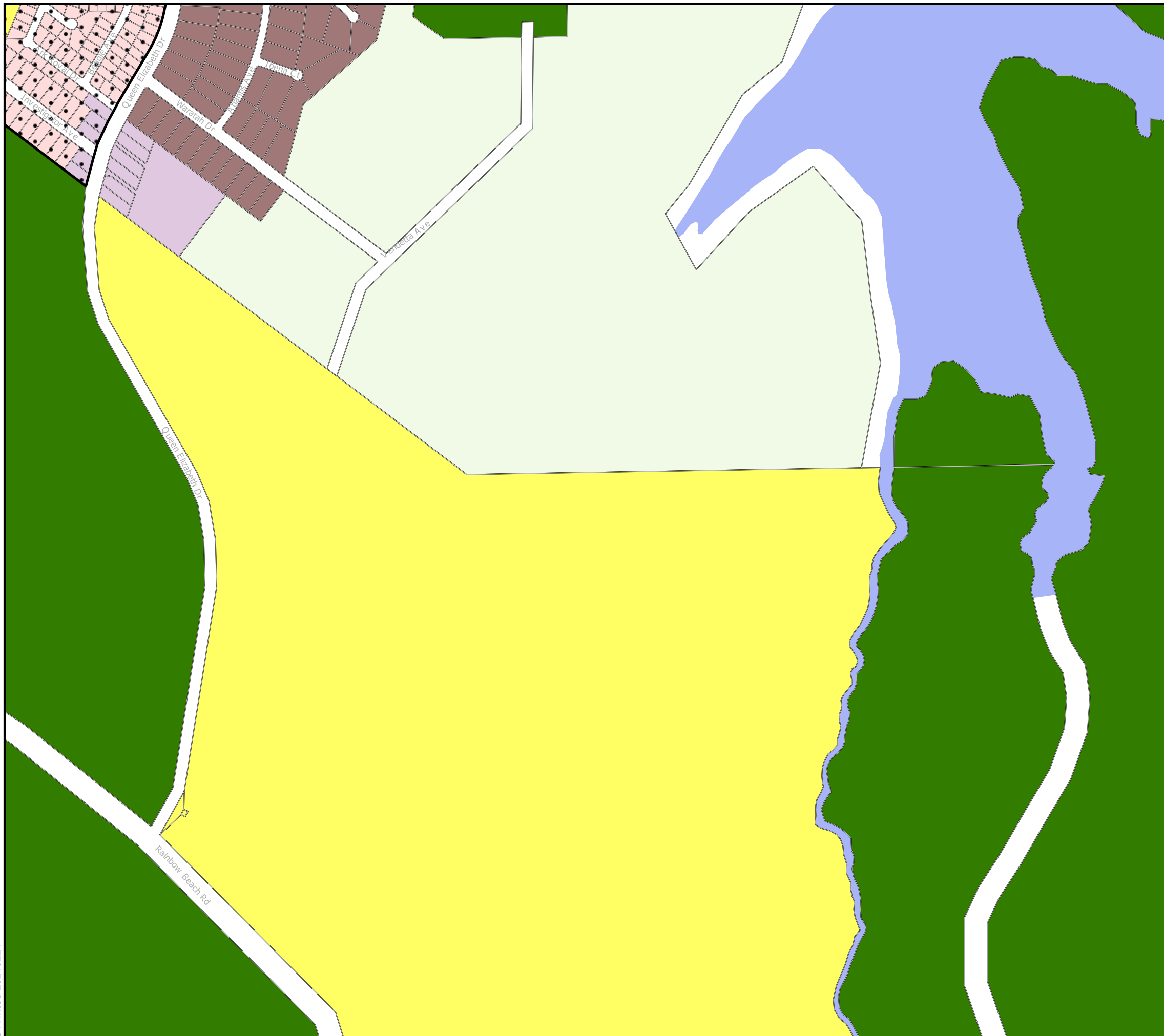
- Priority Infrastructure Area
- SPA Zones**
- Character Residential
- Community Purposes
- District Centre
- Environmental Management And Conservation
- Extractive Industry
- High Impact Industry
- Industry Investigation Area
- Limited Development (constrained Land)
- Local Centre
- Low Impact Industry
- Medium Impact Industry
- Open Space
- Principal Centre
- Residential Choice
- Residential Living
- Rural
- Rural Residential
- Specialised Centre
- Sport And Recreation
- Tourist Accommodation
- Township
- Waterfront And Marine Industry

Disclaimer
While every care is taken to ensure the accuracy of this map, Gympie Regional Council makes no representations or warranties about its accuracy, reliability, completeness or suitability for any particular purpose and disclaims all responsibility and all liability (including without limitation, liability in negligence) for all expenses, losses, damage (including indirect or consequential damage) and costs which might incur as a result of the data being inaccurate or incomplete in any way and for any reason.
© Copyright Gympie Regional Council 2016

Cadastral Disclaimer:
Despite Department of Environment and Resource Management (DERM)'s best efforts, DERM makes no representations or warranties in relation to the Information, and, to the extent permitted by law, exclude or limit all warranties relating to correctness, accuracy, reliability, completeness or currency and all liability for any direct, indirect and consequential costs, losses, damages and expenses incurred in any way (including but not limited to that arising from negligence) in connection with any use of or reliance on the Information.
© The State of Queensland (Dept of Environment and Resource Management (DERM)) 2016.
Map Grid of Australia (MGA) Zone 56 Geodetic Datum of Australia (GDA) 1994



Priority Infrastructure Area
Map: PFTI-PIA- 35
Version 3 Date: 15-03-2021



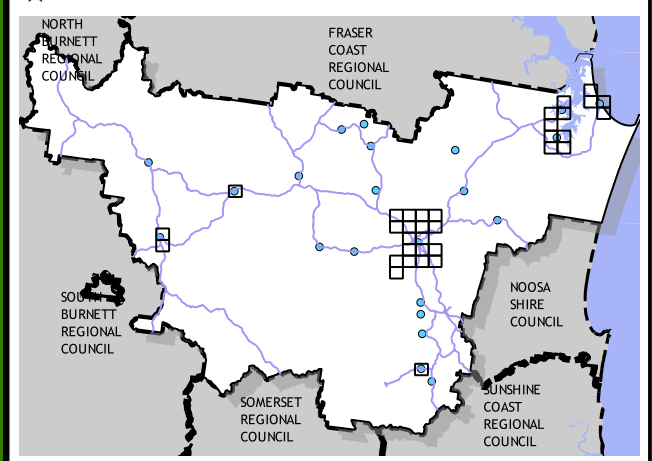
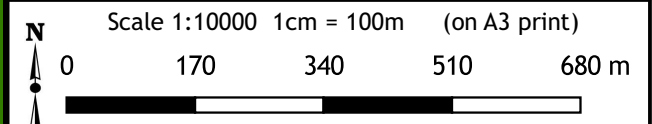
Gympie Regional Council
Plans for Trunk Infrastructure

COOLOOLA COVE

- Priority Infrastructure Area
- SPA Zones**
- Character Residential
- Community Purposes
- District Centre
- Environmental Management And Conservation
- Extractive Industry
- High Impact Industry
- Industry Investigation Area
- Limited Development (constrained Land)
- Local Centre
- Low Impact Industry
- Medium Impact Industry
- Open Space
- Principal Centre
- Residential Choice
- Residential Living
- Rural
- Rural Residential
- Specialised Centre
- Sport And Recreation
- Tourist Accommodation
- Township
- Waterfront And Marine Industry

Disclaimer
While every care is taken to ensure the accuracy of this map, Gympie Regional Council makes no representations or warranties about its accuracy, reliability, completeness or suitability for any particular purpose and disclaims all responsibility and all liability (including without limitation, liability in negligence) for all expenses, losses, damage (including indirect or consequential damage) and costs which might incur as a result of the data being inaccurate or incomplete in any way and for any reason.
© Copyright Gympie Regional Council 2016

Cadastral Disclaimer:
Despite Department of Environment and Resource Management (DERM)'s best efforts, DERM makes no representations or warranties in relation to the Information, and, to the extent permitted by law, exclude or limit all warranties relating to correctness, accuracy, reliability, completeness or currency and all liability for any direct, indirect and consequential costs, losses, damages and expenses incurred in any way (including but not limited to that arising from negligence) in connection with any use of or reliance on the Information.
© The State of Queensland (Dept of Environment and Resource Management (DERM)) 2016.
Map Grid of Australia (MGA) Zone 56 Geodetic Datum of Australia (GDA) 1994



Priority Infrastructure Area
Map: PFTI-PIA- 36
Version 3 Date: 15-03-2021



Gympie Regional Council Plans for Trunk Infrastructure

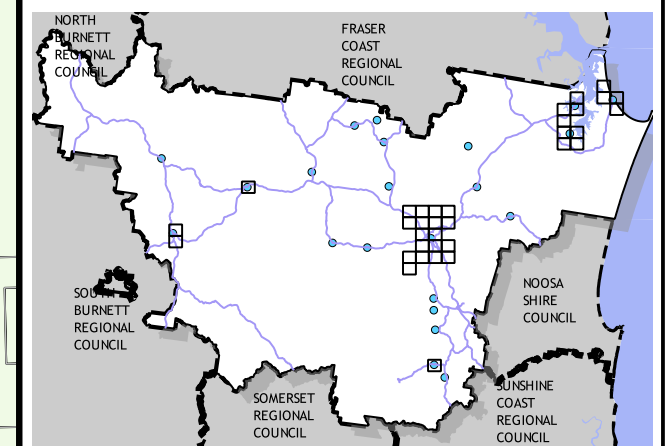
KILKIVAN

- Priority Infrastructure Area
- SPA Zones**
- Character Residential
- Community Purposes
- District Centre
- Environmental Management And Conservation
- Extractive Industry
- High Impact Industry
- Industry Investigation Area
- Limited Development (constrained Land)
- Local Centre
- Low Impact Industry
- Medium Impact Industry
- Open Space
- Principal Centre
- Residential Choice
- Residential Living
- Rural
- Rural Residential
- Specialised Centre
- Sport And Recreation
- Tourist Accommodation
- Township
- Waterfront And Marine Industry

Disclaimer
While every care is taken to ensure the accuracy of this map, Gympie Regional Council makes no representations or warranties about its accuracy, reliability, completeness or suitability for any particular purpose and disclaims all responsibility and all liability (including without limitation, liability in negligence) for all expenses, losses, damage (including indirect or consequential damage) and costs which might incur as a result of the data being inaccurate or incomplete in any way and for any reason.
© Copyright Gympie Regional Council 2016

Cadastre Disclaimer:
Despite Department of Environment and Resource Management (DERM)'s best efforts, DERM makes no representations or warranties in relation to the Information, and, to the extent permitted by law, exclude or limit all warranties relating to correctness, accuracy, reliability, completeness or currency and all liability for any direct, indirect and consequential costs, losses, damages and expenses incurred in any way (including but not limited to that arising from negligence) in connection with any use of or reliance on the Information.
© The State of Queensland (Dept of Environment and Resource Management (DERM)) 2016.
Map Grid of Australia (MGA) Zone 56 Geodetic Datum of Australia (GDA) 1994

N Scale 1:10000 1cm = 100m (on A3 print)
0 100 200 300 400 m



Priority Infrastructure Area

Map: PFTI-PIA- 44

Version 3 Date: 15-03-2021



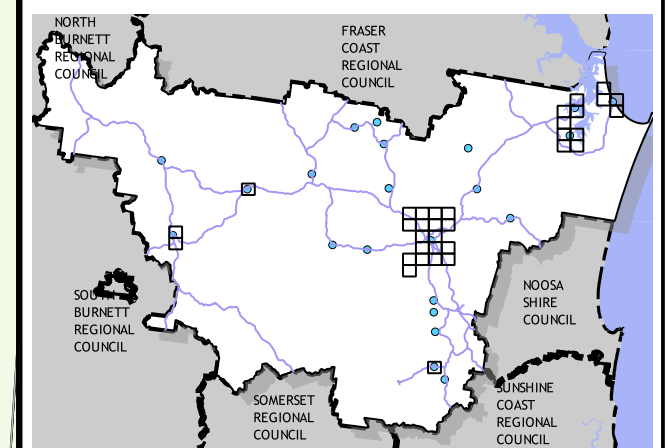
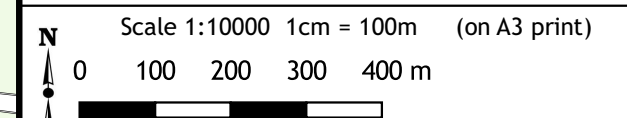
Gympie Regional Council Plans for Trunk Infrastructure

GOOMERI

- Priority Infrastructure Area
- SPA Zones**
- Character Residential
- Community Purposes
- District Centre
- Environmental Management And Conservation
- Extractive Industry
- High Impact Industry
- Industry Investigation Area
- Limited Development (constrained Land)
- Local Centre
- Low Impact Industry
- Medium Impact Industry
- Open Space
- Principal Centre
- Residential Choice
- Residential Living
- Rural
- Rural Residential
- Specialised Centre
- Sport And Recreation
- Tourist Accommodation
- Township
- Waterfront And Marine Industry

Disclaimer
While every care is taken to ensure the accuracy of this map, Gympie Regional Council makes no representations or warranties about its accuracy, reliability, completeness or suitability for any particular purpose and disclaims all responsibility and all liability (including without limitation, liability in negligence) for all expenses, losses, damage (including indirect or consequential damage) and costs which might incur as a result of the data being inaccurate or incomplete in any way and for any reason.
© Copyright Gympie Regional Council 2016

Cadastre Disclaimer:
Despite Department of Environment and Resource Management (DERM)'s best efforts, DERM makes no representations or warranties in relation to the Information, and, to the extent permitted by law, exclude or limit all warranties relating to correctness, accuracy, reliability, completeness or currency and all liability for any direct, indirect and consequential costs, losses, damages and expenses incurred in any way (including but not limited to that arising from negligence) in connection with any use of or reliance on the Information.
© The State of Queensland (Dept of Environment and Resource Management (DERM)) 2016.
Map Grid of Australia (MGA) Zone 56 Geodetic Datum of Australia (GDA) 1994



Priority Infrastructure Area

Map: PFTI-PIA- 47

Version 3 Date: 15-03-2021



Gympie Regional Council Plans for Trunk Infrastructure

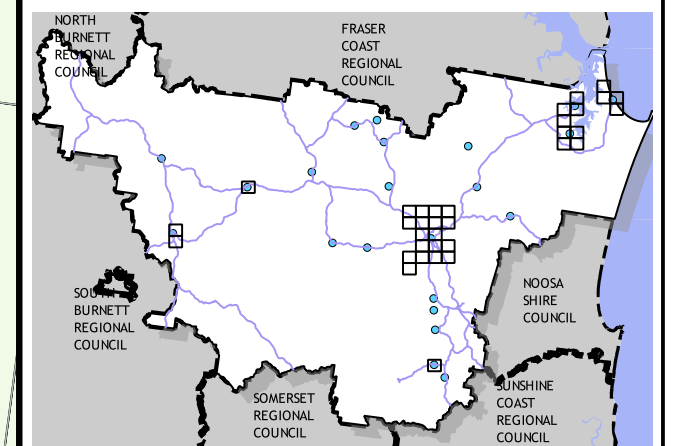
GOOMERI

- Priority Infrastructure Area
- SPA Zones**
- Character Residential
- Community Purposes
- District Centre
- Environmental Management And Conservation
- Extractive Industry
- High Impact Industry
- Industry Investigation Area
- Limited Development (constrained Land)
- Local Centre
- Low Impact Industry
- Medium Impact Industry
- Open Space
- Principal Centre
- Residential Choice
- Residential Living
- Rural
- Rural Residential
- Specialised Centre
- Sport And Recreation
- Tourist Accommodation
- Township
- Waterfront And Marine Industry

Disclaimer
While every care is taken to ensure the accuracy of this map, Gympie Regional Council makes no representations or warranties about its accuracy, reliability, completeness or suitability for any particular purpose and disclaims all responsibility and all liability (including without limitation, liability in negligence) for all expenses, losses, damage (including indirect or consequential damage) and costs which might incur as a result of the data being inaccurate or incomplete in any way and for any reason.
© Copyright Gympie Regional Council 2016

Cadastre Disclaimer:
Despite Department of Environment and Resource Management (DERM)'s best efforts, DERM makes no representations or warranties in relation to the Information, and, to the extent permitted by law, exclude or limit all warranties relating to correctness, accuracy, reliability, completeness or currency and all liability for any direct, indirect and consequential costs, losses, damages and expenses incurred in any way (including but not limited to that arising from negligence) in connection with any use of or reliance on the Information.
© The State of Queensland (Dept of Environment and Resource Management (DERM)) 2016.
Map Grid of Australia (MGA) Zone 56 Geodetic Datum of Australia (GDA) 1994

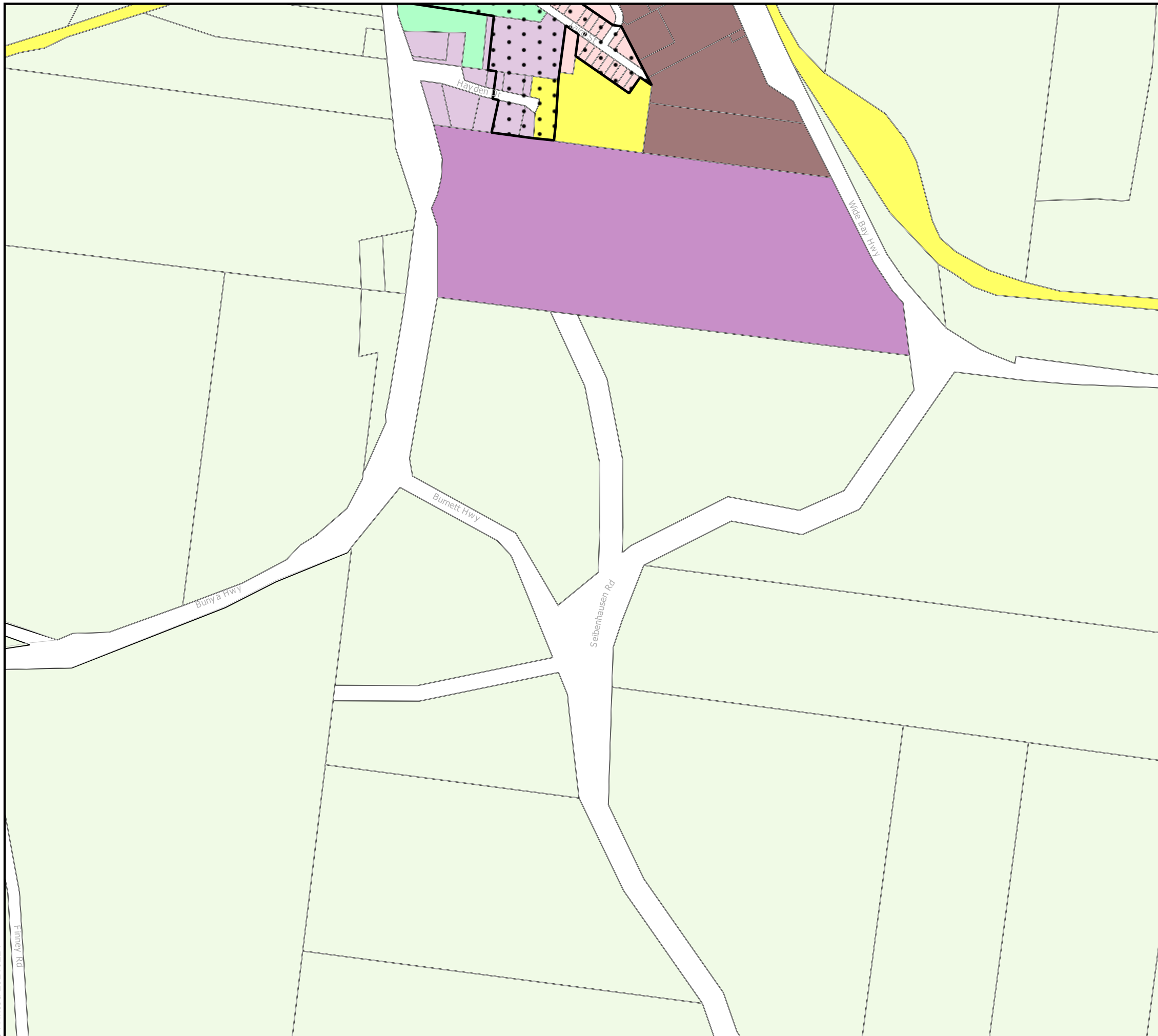
N Scale 1:10000 1cm = 100m (on A3 print)
0 100 200 300 400 m



Priority Infrastructure Area

Map: PFTI-PIA- 50
























Version 3 Date: 15-03-2021





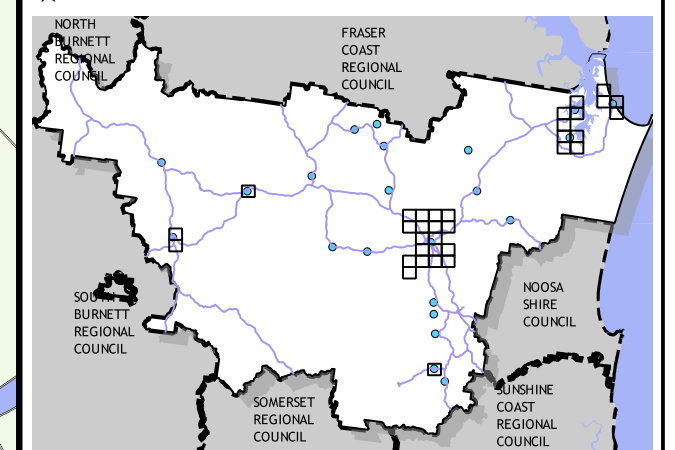
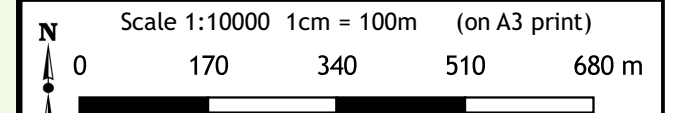
Gympie Regional Council Plans for Trunk Infrastructure

IMBIL

-  Priority Infrastructure Area
- SPA Zones**
-  Character Residential
-  Community Purposes
-  District Centre
-  Environmental Management And Conservation
-  Extractive Industry
-  High Impact Industry
-  Industry Investigation Area
-  Limited Development (constrained Land)
-  Local Centre
-  Low Impact Industry
-  Medium Impact Industry
-  Open Space
-  Principal Centre
-  Residential Choice
-  Residential Living
-  Rural
-  Rural Residential
-  Specialised Centre
-  Sport And Recreation
-  Tourist Accommodation
-  Township
-  Waterfront And Marine Industry

Disclaimer
While every care is taken to ensure the accuracy of this map, Gympie Regional Council makes no representations or warranties about its accuracy, reliability, completeness or suitability for any particular purpose and disclaims all responsibility and all liability (including without limitation, liability in negligence) for all expenses, losses, damage (including indirect or consequential damage) and costs which might incur as a result of the data being inaccurate or incomplete in any way and for any reason.
© Copyright Gympie Regional Council 2016

Cadastre Disclaimer:
Despite Department of Environment and Resource Management (DERM)'s best efforts, DERM makes no representations or warranties in relation to the Information, and, to the extent permitted by law, exclude or limit all warranties relating to correctness, accuracy, reliability, completeness or currency and all liability for any direct, indirect and consequential costs, losses, damages and expenses incurred in any way (including but not limited to that arising from negligence) in connection with any use of or reliance on the Information.
© The State of Queensland (Dept of Environment and Resource Management (DERM)) 2016.
Map Grid of Australia (MGA) Zone 56 Geodetic Datum of Australia (GDA) 1994



Priority Infrastructure Area

Map: PFTI-PIA- 62

Version 3 Date: 15-03-2021