











Gympie Regional Council
Planning Scheme Heritage
& Neighbourhood Character
Overlay Map

Development Constraint

-  Heritage Character - State
-  Heritage Character - Local
-  Heritage - Areas adjoining State Heritage
-  Neighbourhood Character

Note - The areas shown under Heritage Character - State and Heritage - Areas adjoining State Heritage are for advisory purposes only.

Cadastre

-  DCDB ver. 05 June 2012
-  Suburb or Locality Boundary
-  Local Government Boundary
-  Waterbodies & Waterways

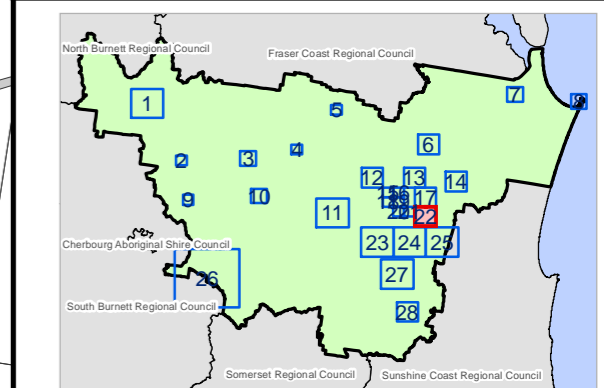
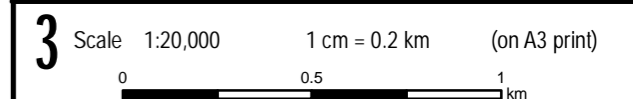
Heritage Disclaimer:
While this document has been prepared with care it contains general information and does not profess to offer legal, professional or commercial advice. The Queensland Government accepts no liability for any external decisions or actions taken on the basis of this document. Persons external to the Department of Environment and Resource Management should satisfy themselves independently and by consulting their own professional advisors before embarking on any proposed course of action.

Disclaimer
While every care is taken to ensure the accuracy of this map, Gympie Regional Council makes no representations or warranties about its accuracy, reliability, completeness or suitability for any particular purpose and disclaims all responsibility and all liability (including without limitation, liability in negligence) for all expenses, losses, damage (including indirect or consequential damage) and costs which might incur as a result of the data being inaccurate or incomplete in any way and for any reason.
© Copyright Gympie Regional Council 2012.

Cadastre Disclaimer:
Despite Department of Environment and Resource Management (DERM)'s best efforts, DERM makes no representations or warranties in relation to the Information, and, to the extent permitted by law, exclude or limit all warranties relating to correctness, accuracy, reliability, completeness or currency and all liability for any direct, indirect and consequential costs, losses, damages and expenses incurred in any way (including but not limited to that arising from negligence) in connection with any use of or reliance on the Information.
© The State of Queensland (Dept of Environment and Resource Management (DERM)) 2012.

Map Grid of Australia (MGA) Zone 56 Geodetic Datum of Australia (GDA) 1994

Note: The Gympie Regional Council Planning Scheme was adopted on 12 June 2013 and took effect 1 July 2013



Heritage & Neighbourhood Character Map 22

Version 1.1; Date 26-02-2016

