







- Legend:**
-  Trunk Drains
  -  Pits, Headwalls, Junctions etc.
  -  Trunk Drain Path
  -  Stormwater Catchment
  -  Lower Stormwater Catchment
  -  Property Boundary



Scale: 1:12,000  
 Date: 01/08/2016  
 Revision D

Gympie Regional Council  
 Plans for Trunk Infrastructure  
 & Catchment Area  
 Stormwater  
 SouthSide

Map PFTI-CZ-7