







- Legend:**
-  Trunk Drains
 -  Pits, Headwalls, Junctions etc.
 -  Trunk Drain Path
 -  Stormwater Catchment
 -  Lower Stormwater Catchment
 -  Property Boundary



Scale: 1:10,000
 Date: 01/08/2016
 Revision D

Gympie Regional Council
 Plans for Trunk Infrastructure
 & Catchment Area
 Stormwater
 Goomeri