







Legend:

-  Trunk Drains
-  Pits, Headwalls, Junctions etc.
-  Trunk Drain Path
-  Stormwater Catchment
-  Lower Stormwater Catchment
-  Property Boundary



Scale: 1:5,000
 Date: 01/08/2016
 Revision D

Gympie Regional Council
 Plans for Trunk Infrastructure
 & Catchment Area
 Stormwater
 Tin Can Bay

Map PFTI-CZ-2