




**Legend:**

-  Trunk Road
- General**
-  Adjoining Council Region



Scale: 1:30,000  
 Date: 01/08/2016  
 Revision E

Gympie Regional Council  
 Plans for Trunk Infrastructure  
 & Catchment Area  
 Eastern Districts  
 Urban Transport  
 Cooloola Cove

Map PFTI-CUT-4

© Gympie Regional Council (GRC) 2016. GRC gives no warranty in relation to the data (including accuracy, reliability, completeness or suitability) and accepts no liability (including without limitation, liability in negligence for any loss, damage or costs (including consequential damage) relating to any use of the data.