




Legend:

-  Trunk Road
- General**
-  Adjoining Council Region



Scale: 1:10,000
 Date: 01/08/2016
 Revision E

Gympie Regional Council
 Plans for Trunk Infrastructure
 & Catchment Area
 Eastern Districts
 Urban Transport

Gympie CBD

Map PFTI-CUT-3

© Gympie Regional Council (GRC) 2016. GRC gives no warranty in relation to the data (including accuracy, reliability, completeness or suitability) and accepts no liability (including without limitation, liability in negligence for any loss, damage or costs (including consequential damage) relating to any use of the data.