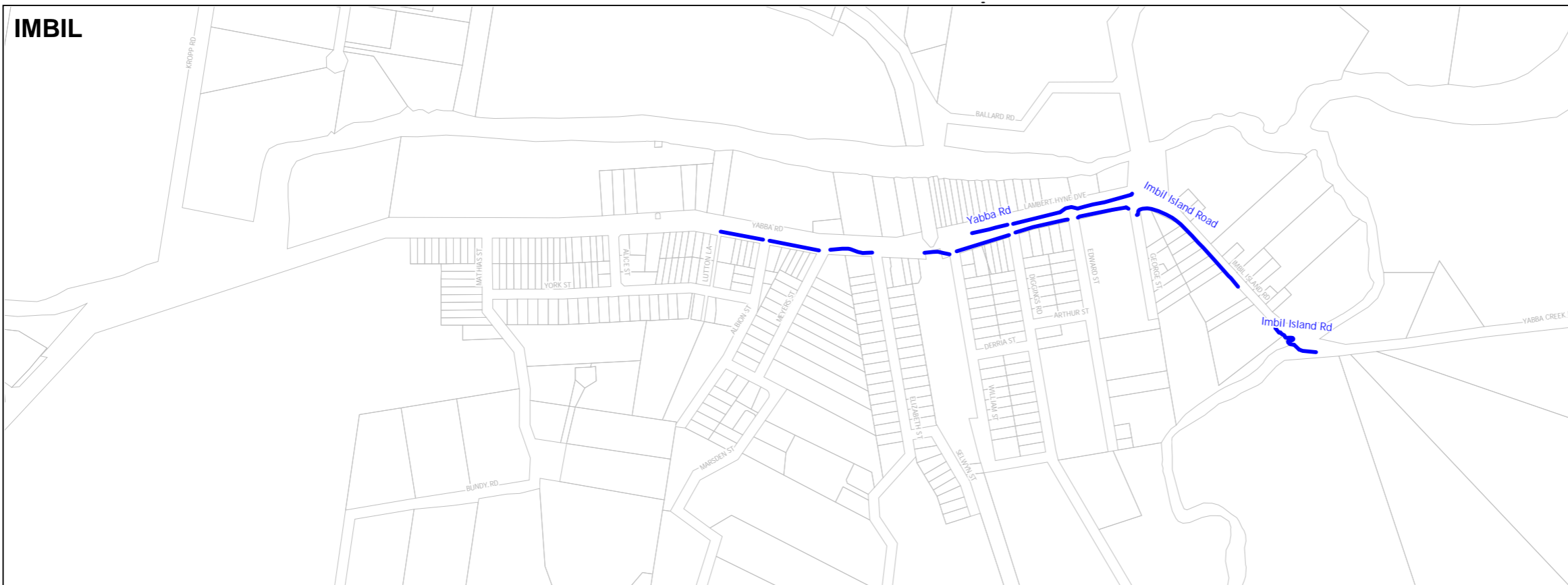




IMBIL

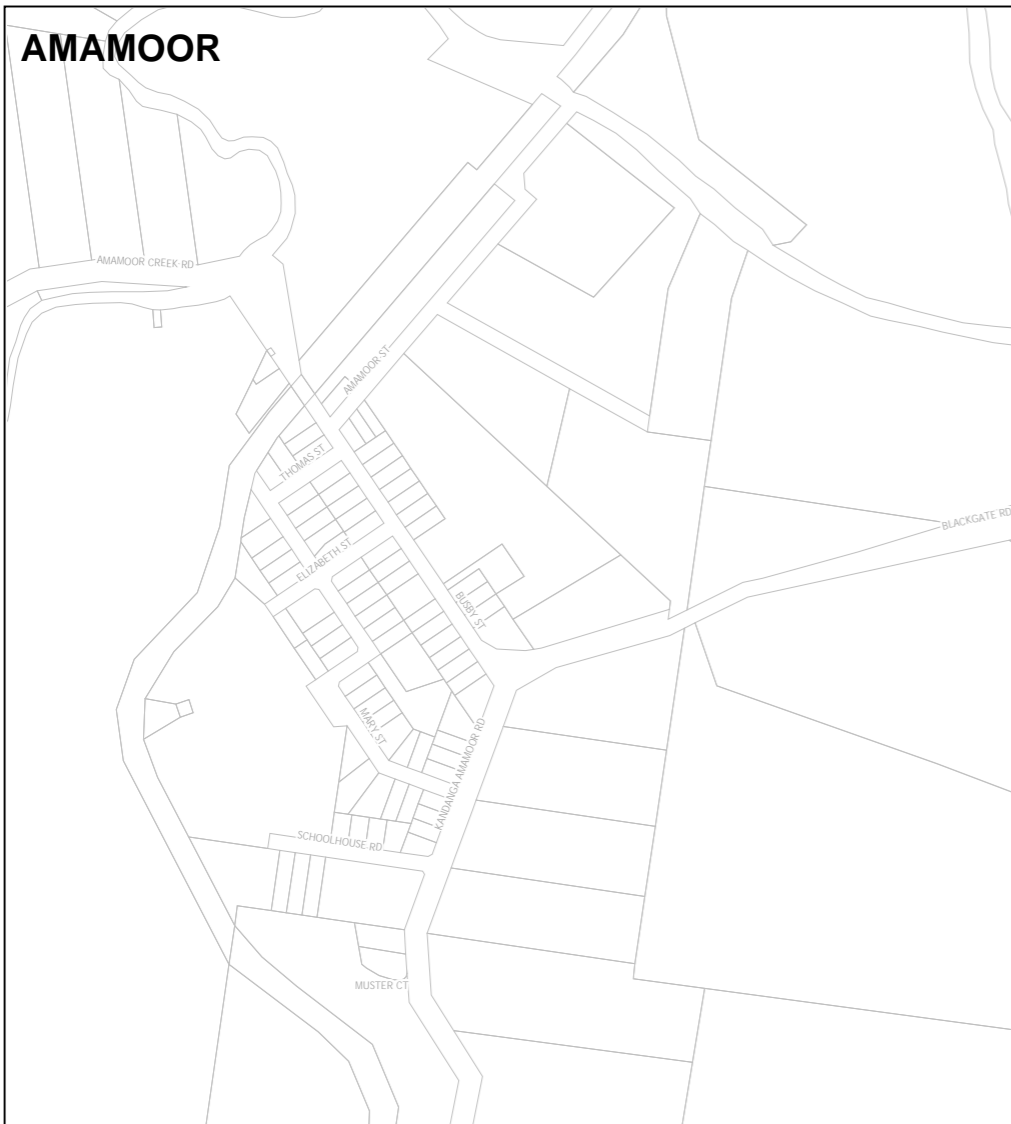


Legend:

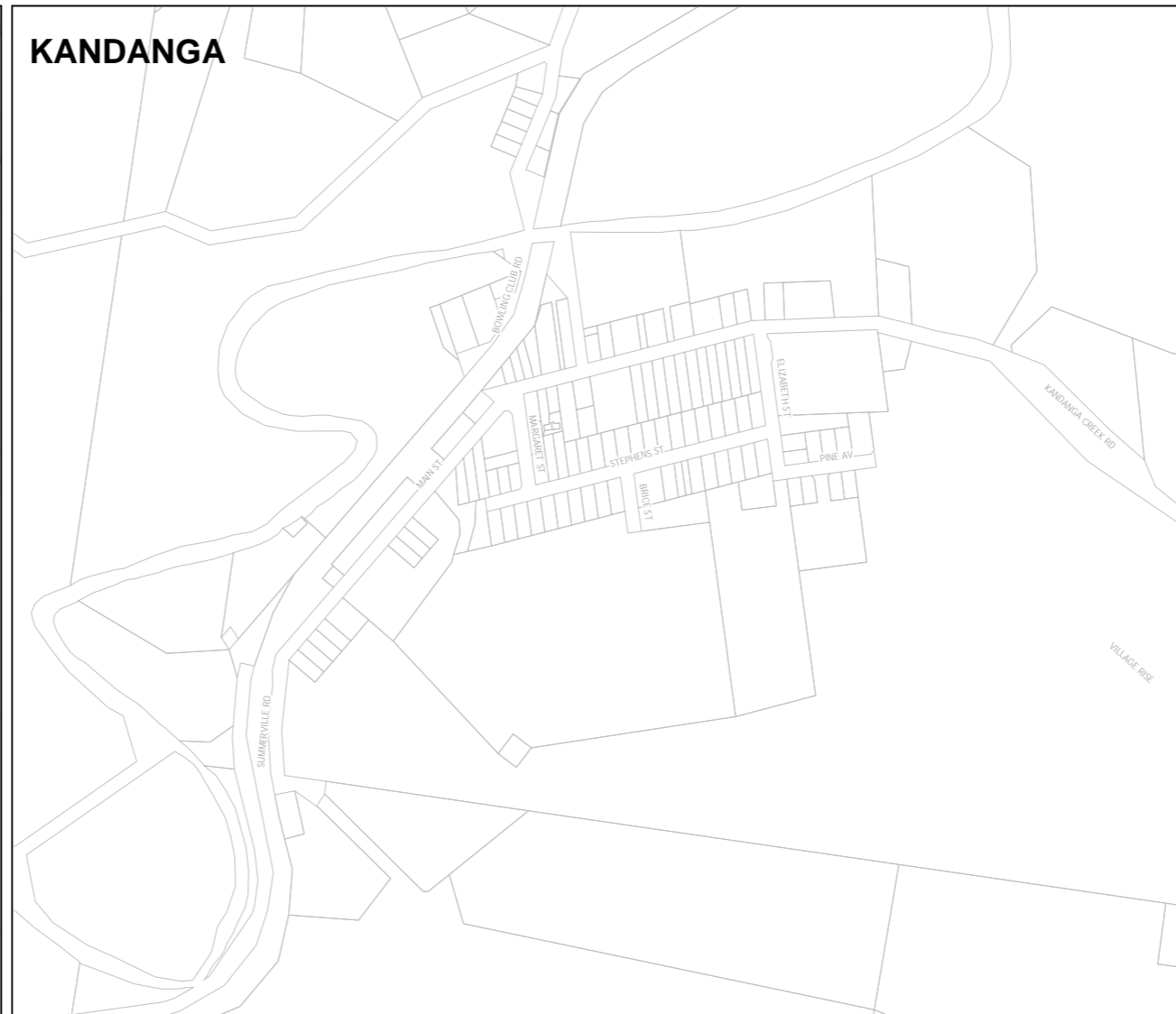
Trunk Pathway

-  Existing Pathway
-  Proposed Pathway

AMAMOOR



KANDANGA



Scale: 1:10,000
 Date: 01/08/2016
 Revision E

Gympie Regional Council
 Plans for Trunk Infrastructure
 Transport - Pathways

IMBIL - AMAMOOR - KANDANGA

Map PFTI-CUE-3