















**Legend:**

**Existing Infrastructure**

-  State Controlled Road (SCR)
-  SCR - Proposed
-  Rural Arterial
-  Rural Sub-Arterial
-  Rural Distributor
-  Rural Collector
-  Urban Arterial
-  Urban Sub-Arterial
-  Urban Distributor
-  Urban Collector
-  Industrial Collector
-  Bridge

**General**

-  Catchment Boundary
-  Adjoining Council Region



Scale: 1:15,000  
 Date: 09/07/2012  
 Revision C

**Gympie Regional Council  
 Plans for Trunk Infrastructure  
 & Catchment Area  
 Eastern Districts  
 Urban Transport**

Rainbow Beach

Map PFTI-CUT-2