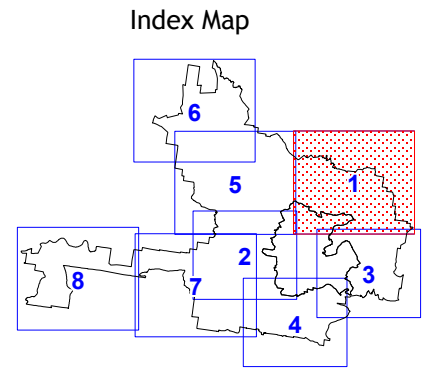




- Legend:**
- Existing Infrastructure**
- State Controlled Road (SCR)
 - - - SCR - Proposed
 - Rural Arterial
 - Rural Sub-Arterial
 - Rural Distributor
 - Rural Collector
 - Urban Arterial
 - Urban Sub-Arterial
 - Urban Distributor
 - Urban Collector
 - Industrial Collector
 - Bridge

- General**
- Catchment Boundary
 - Adjoining Council Region



  Scale: 1:35,000
 Date: 09/07/2012
 Revision B

**Gympie Regional Council
 Plans for Trunk Infrastructure
 & Catchment Area
 Eastern Districts
 Urban Fringe Transport**

Curra / Bells Bridge

Map PFTI-CRT-6

© Gympie Regional Council (GRC) 2009. GRC gives no warranty in relation to the data (including accuracy, reliability, completeness or suitability) and accepts no liability (including without limitation, liability in negligence for any loss, damage or costs (including consequential damage) relating to any use of the data.