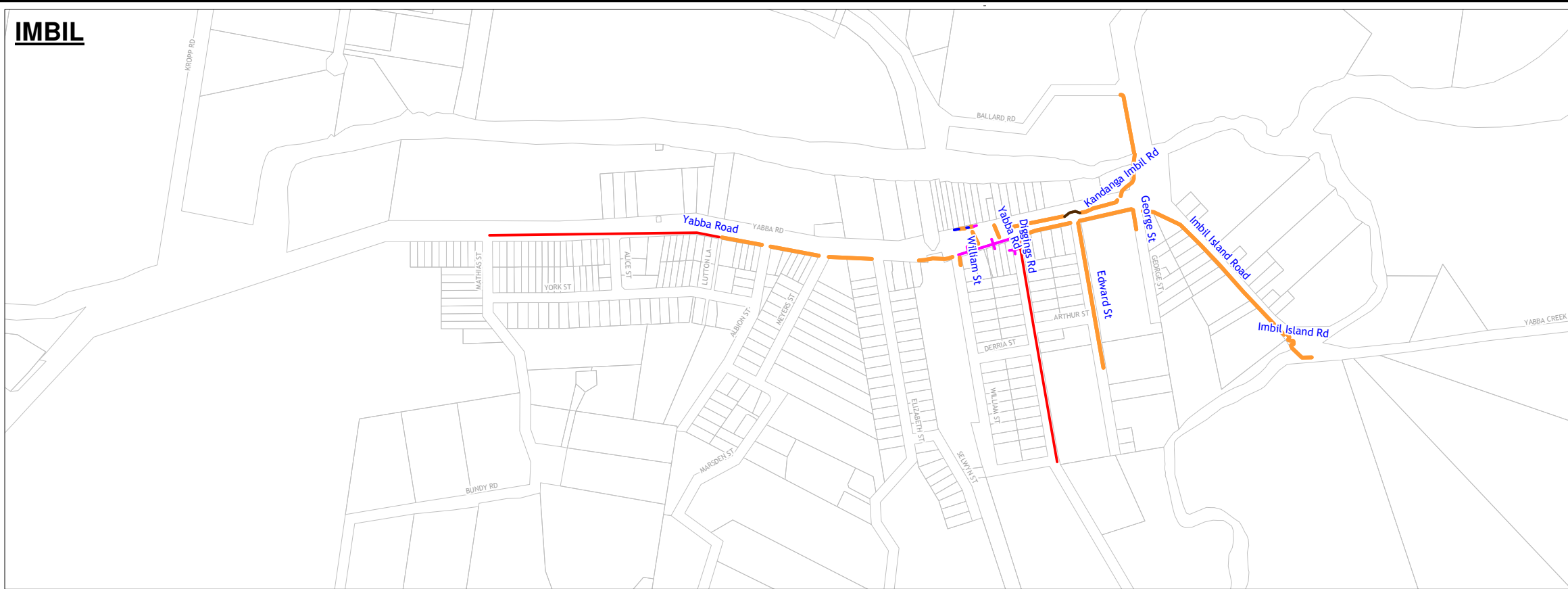


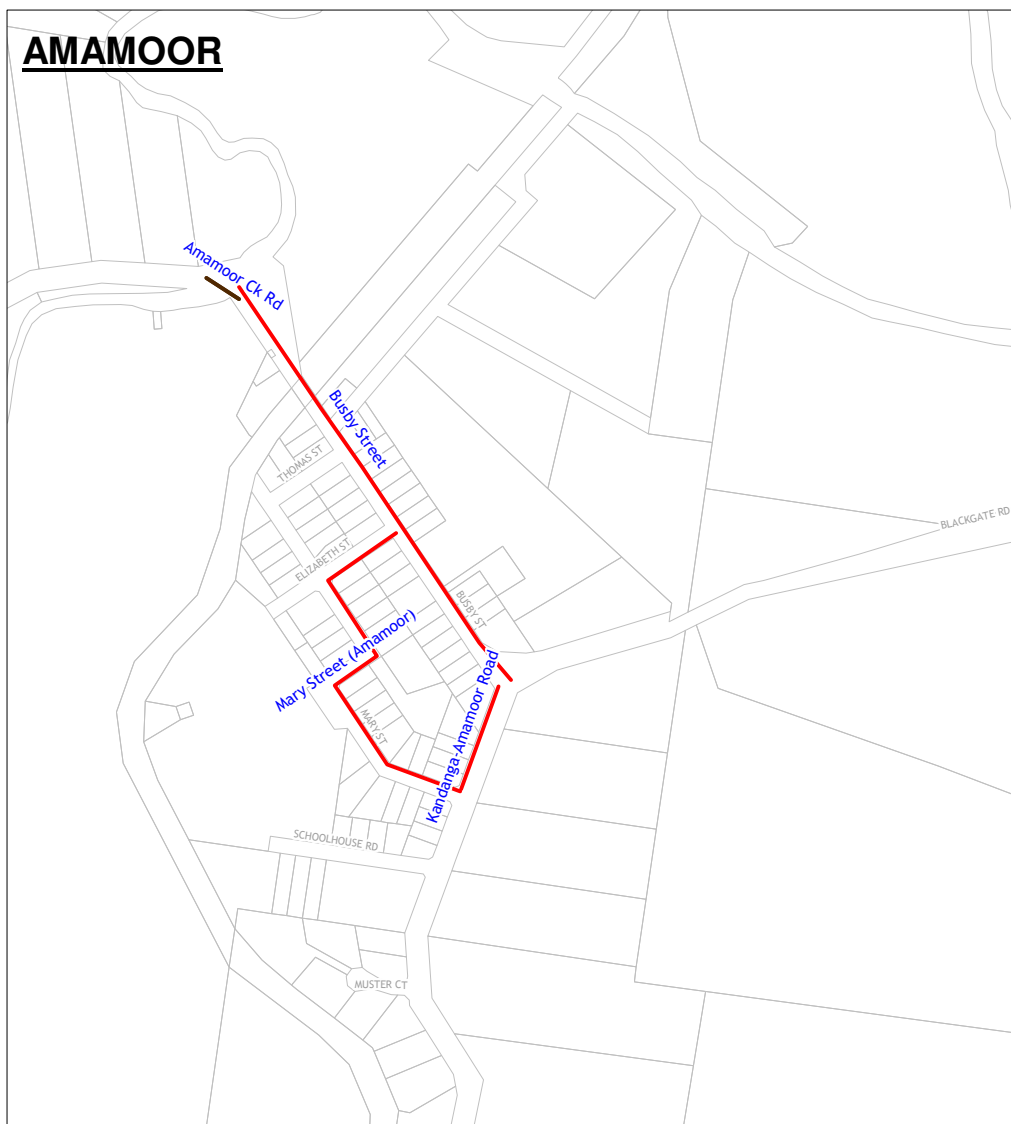
IMBIL



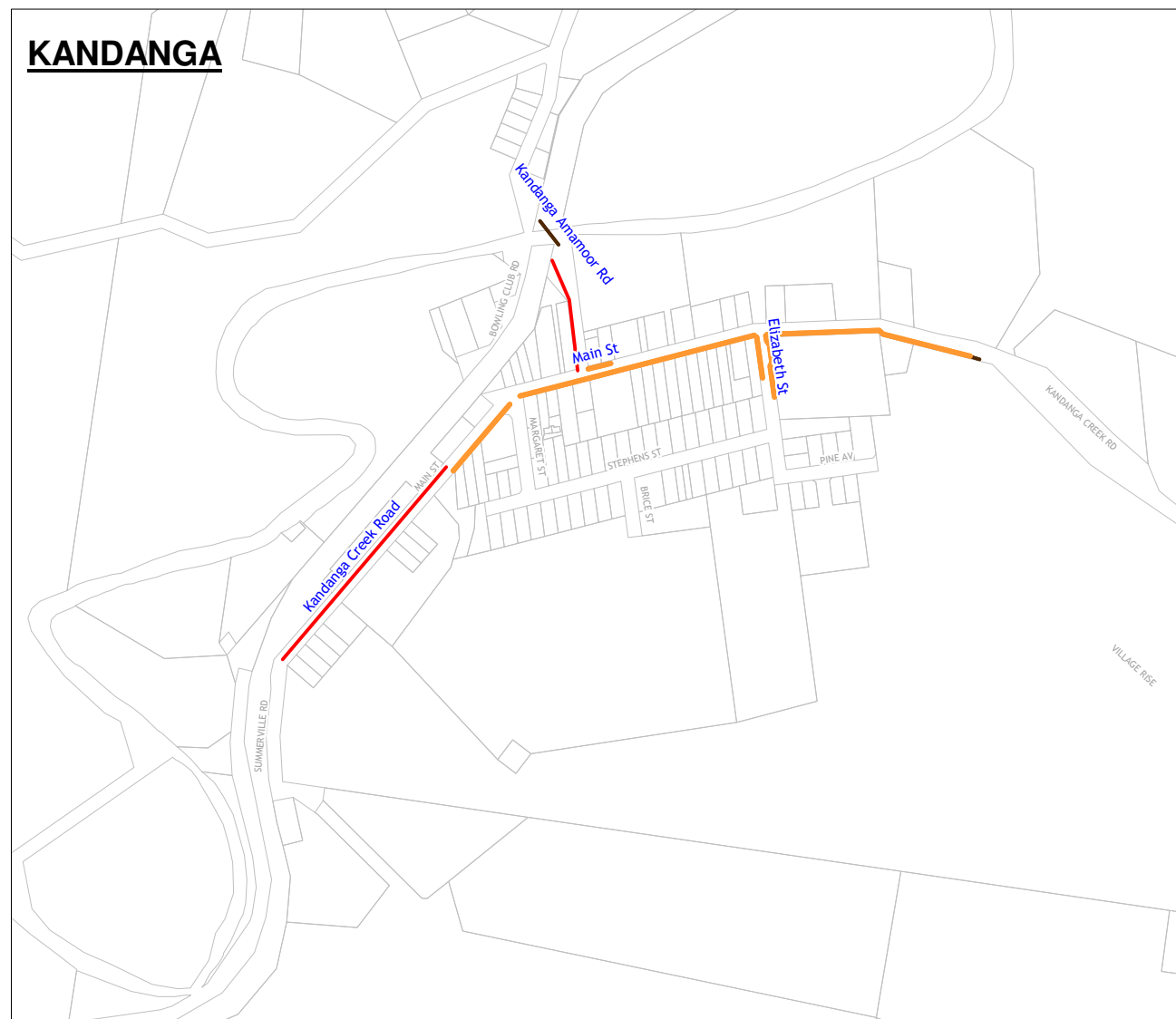
Legend:

- Proposed Pathways**
- Proposed Pathway
- Existing Pathways**
- Aluminium
 - Asphalt
 - - - Bitumen
 - Concrete
 - + Pavers
 - Stamped Concrete
 - Timber

AMAMOOR



KANDANGA



Scale: 1:10,000
 Date: 08/02/2012
 Revision C

Gympie Regional Council
 Plans for Trunk Infrastructure
 Transport - Pathways

IMBIL - AMAMOOR - KANDANGA

Map PFTI-CUE-3