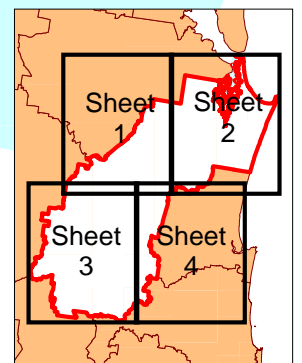




Note:
 Habitat Value Areas are derived from the methodology detailed in Council's "Mapping of Conservation Significant Areas in Cooloola Shire Report" 2002.



-  Regional Connectivity Area
-  Local Connectivity Area

**CONSERVATION SIGNIFICANT AREAS - CONNECTIVITY VALUE
 OVERLAY MAP OM4/3 Sheet 2**

NORTH Scale 1:125,000

31 March, 2005

Cadastral disclaimer:- while every care is taken to ensure the accuracy of this data, Cooloola Shire Council and the Department of Natural Resources and Mines make no representations or warranties about its accuracy, reliability, completeness or suitability for any particular purpose and disclaims all responsibility and all liability (including without limitation liability in negligence) for all expenses, losses, damage (including indirect or consequential damage) and costs which might incur as a result of the data being inaccurate or incomplete in any way and for any reason.